

DATA LABEL:- TRS/DIS/3116

N
Based upon the Ordnance Survey mapping with the permission of the
Controller of Her Majesty's Stationery Office © Crown copyright. Unauthorized
reproduction infringes Crown copyright and may lead to prosecution or civil
proceedings.
Licence No.: 100037194

WEST LOTHIAN COUNCIL
OPERATIONAL SERVICES

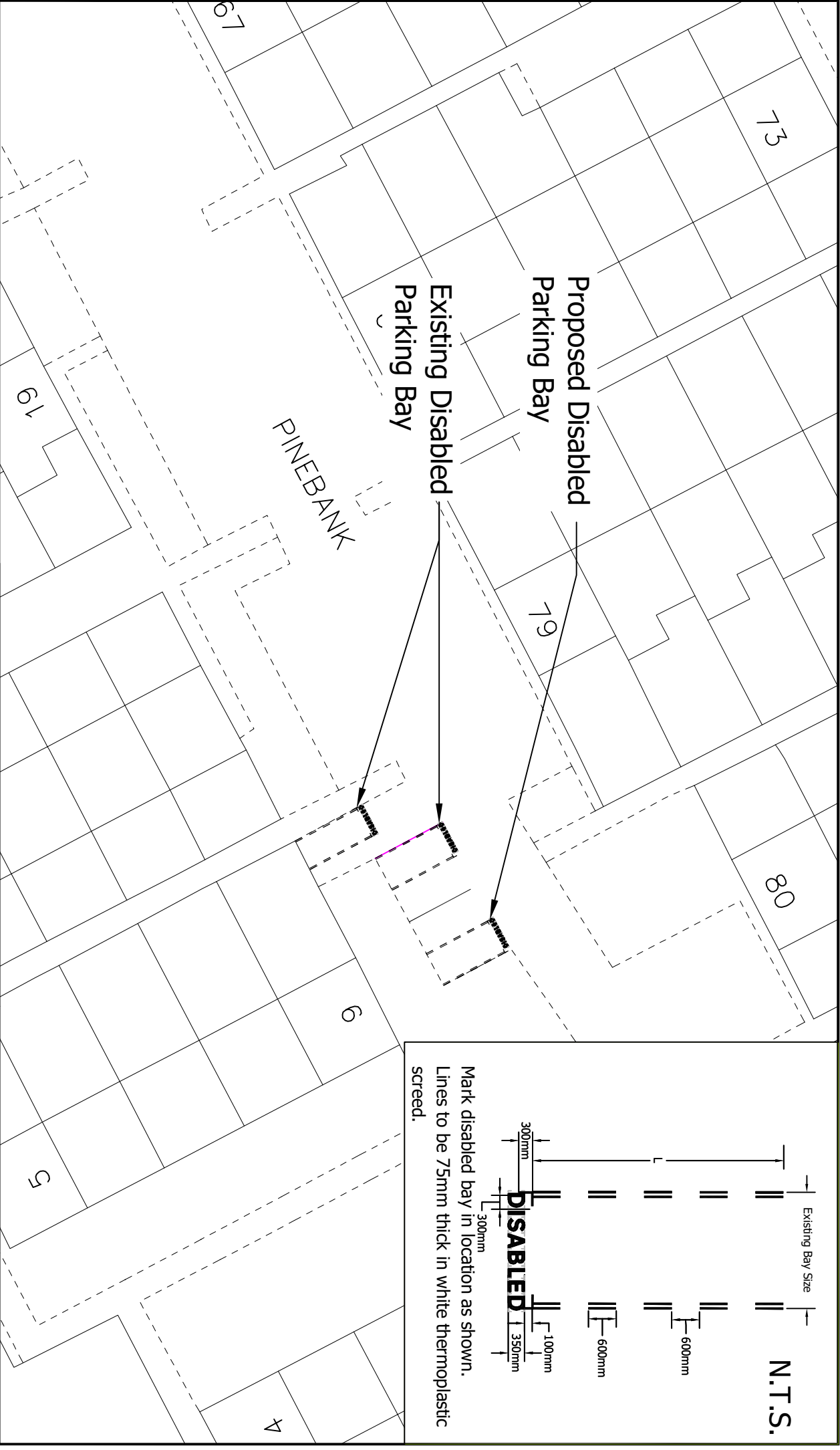
ROADS & TRANSPORTATION MANAGER
WHITEHILL SERVICE CENTRE
WHITEHILL INDUSTRIAL ESTATE
BATHGATE EH48 2EP
TEL 01506 282351

TRANSPORTATION
ROAD SAFETY &
TRAFFIC MANAGEMENT

Proposed Disabled Parking Bay
72 Leving Place
Elburn

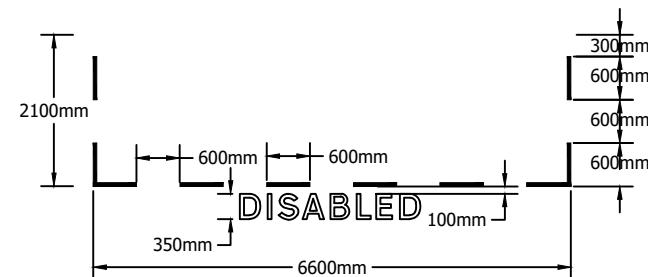
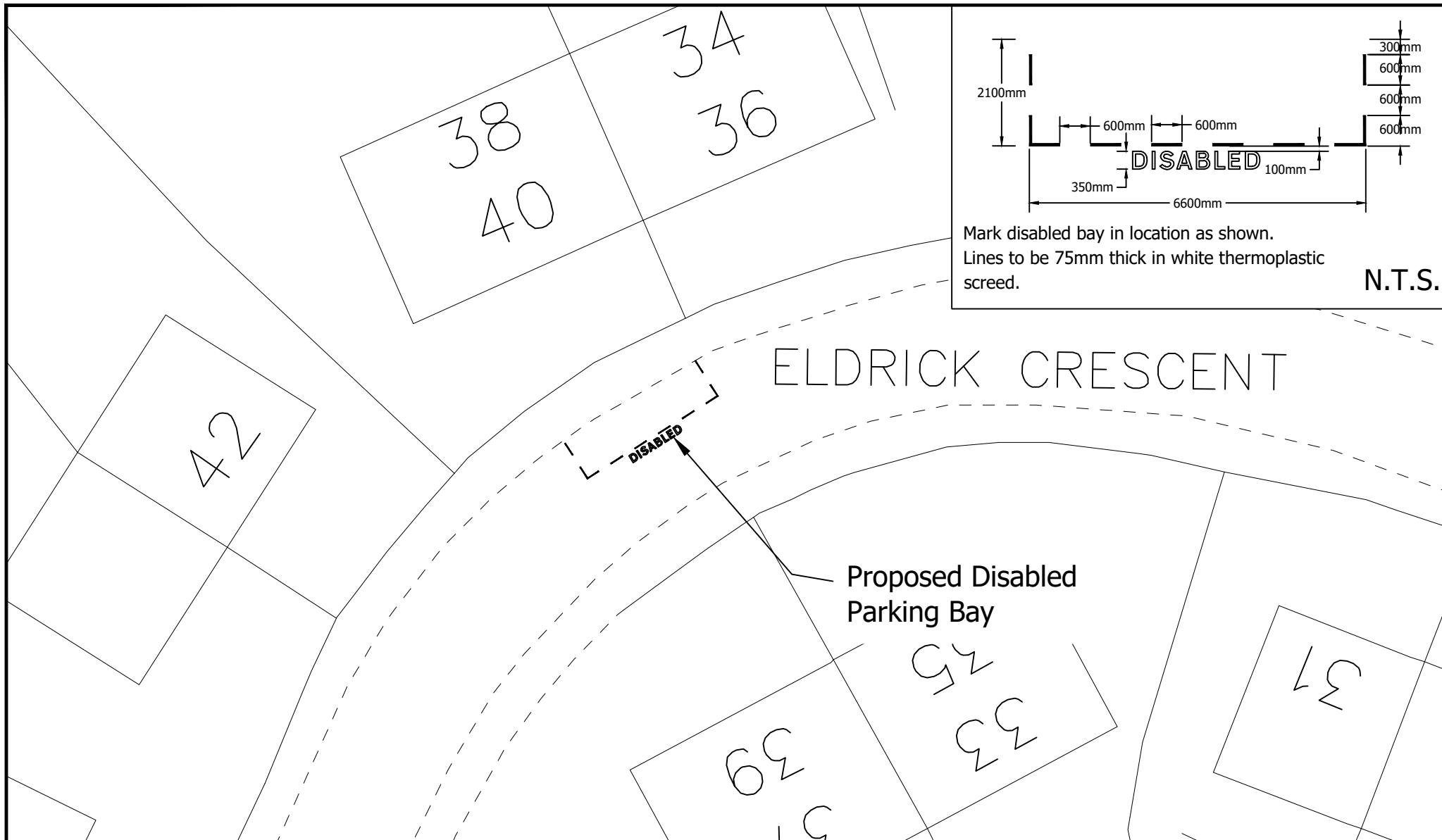
DATE:- **04/07/2024** DRAWN BY:- **N.Mann**
SCALE:- **NTS** CHECKED BY:-

Drg. No.:- **TRS/DIS/3116**



DATA LABEL:-	TRS/DIS/3407
--------------	--------------

Based upon the Ordnance Survey mapping with the permission of the Controller of Her Majesty's Stationery Office © Crown copyright. Unauthorized reproduction infringes Crown copyright and may lead to prosecution or civil proceedings. Licence No.: 100037194	
WEST LOTHIAN COUNCIL	OPERATIONAL SERVICES
ROADS & TRANSPORTATION MANAGER WHITEHILL SERVICE CENTRE WHITEHILL INDUSTRIAL ESTATE BATHGATE EH48 2EP TEL 01506 282351	TRANSPORTATION ROAD SAFETY & TRAFFIC MANAGEMENT
Proposed Disabled Parking Bay 5 Pinebank Livingston	
DATE:- 13/01/22 SCALE:- NTS	DRAWN BY:- E. M. Kerr CHECKED BY:-
Drg. No.:- TRS/DIS/3407	



Mark disabled bay in location as shown.
Lines to be 75mm thick in white thermoplastic
screed.

N.T.S.

DATA LABEL:- TRS/DIS/3578

WEST LOTHIAN COUNCIL
OPERATIONAL SERVICES

Proposed Disabled Parking Bay
38 Eldrick Crescent
Fauldhouse



Based upon the Ordnance Survey mapping with the permission of the
Controller of Her Majesty's Stationery Office © Crown copyright. Unauthorized
reproduction infringes Crown copyright and may lead to prosecution or civil
proceedings.
Licence No.: 100037194

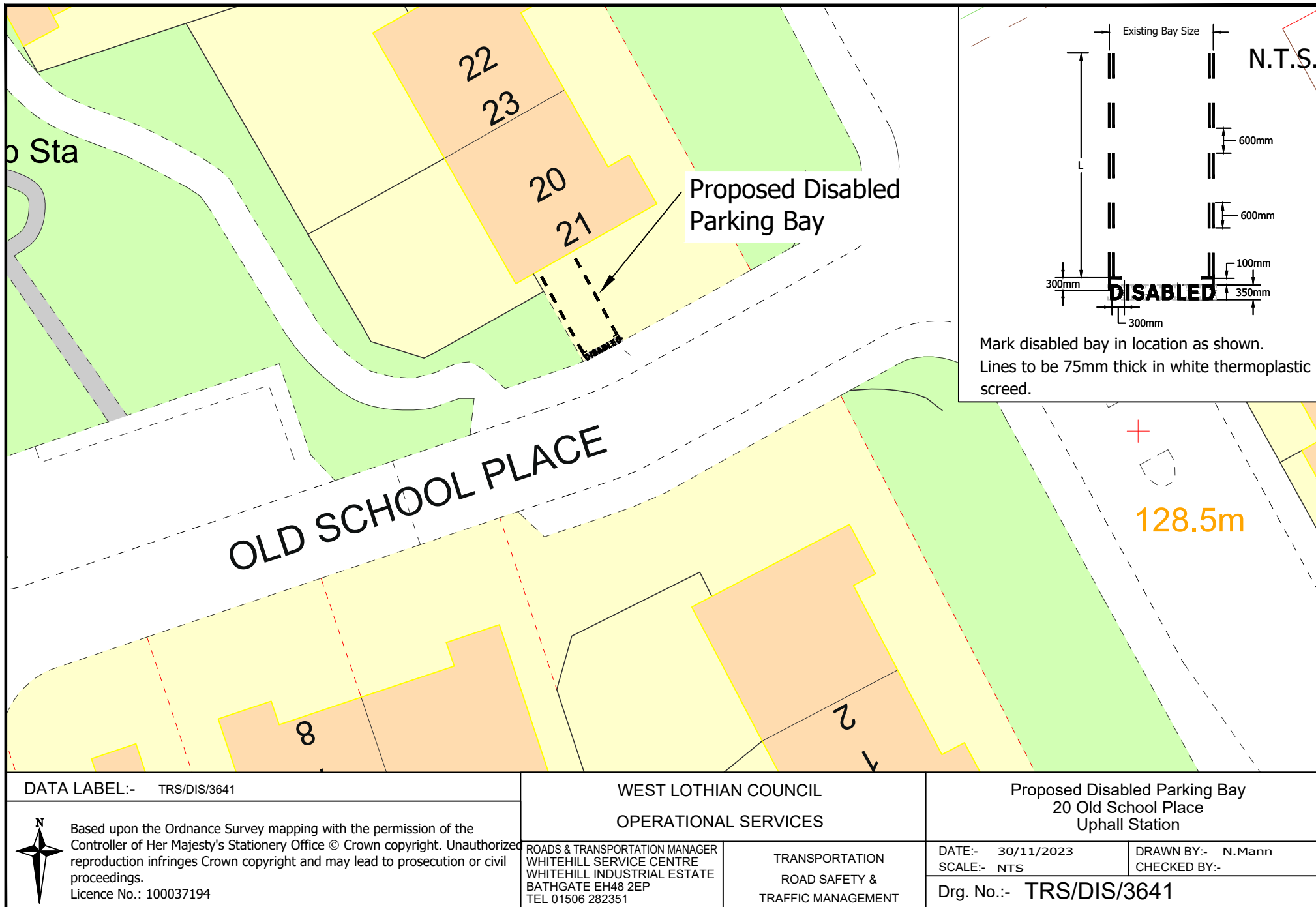
ROADS & TRANSPORTATION MANAGER
WHITEHILL SERVICE CENTRE
WHITEHILL INDUSTRIAL ESTATE
BATHGATE EH48 2EP
TEL 01506 282351

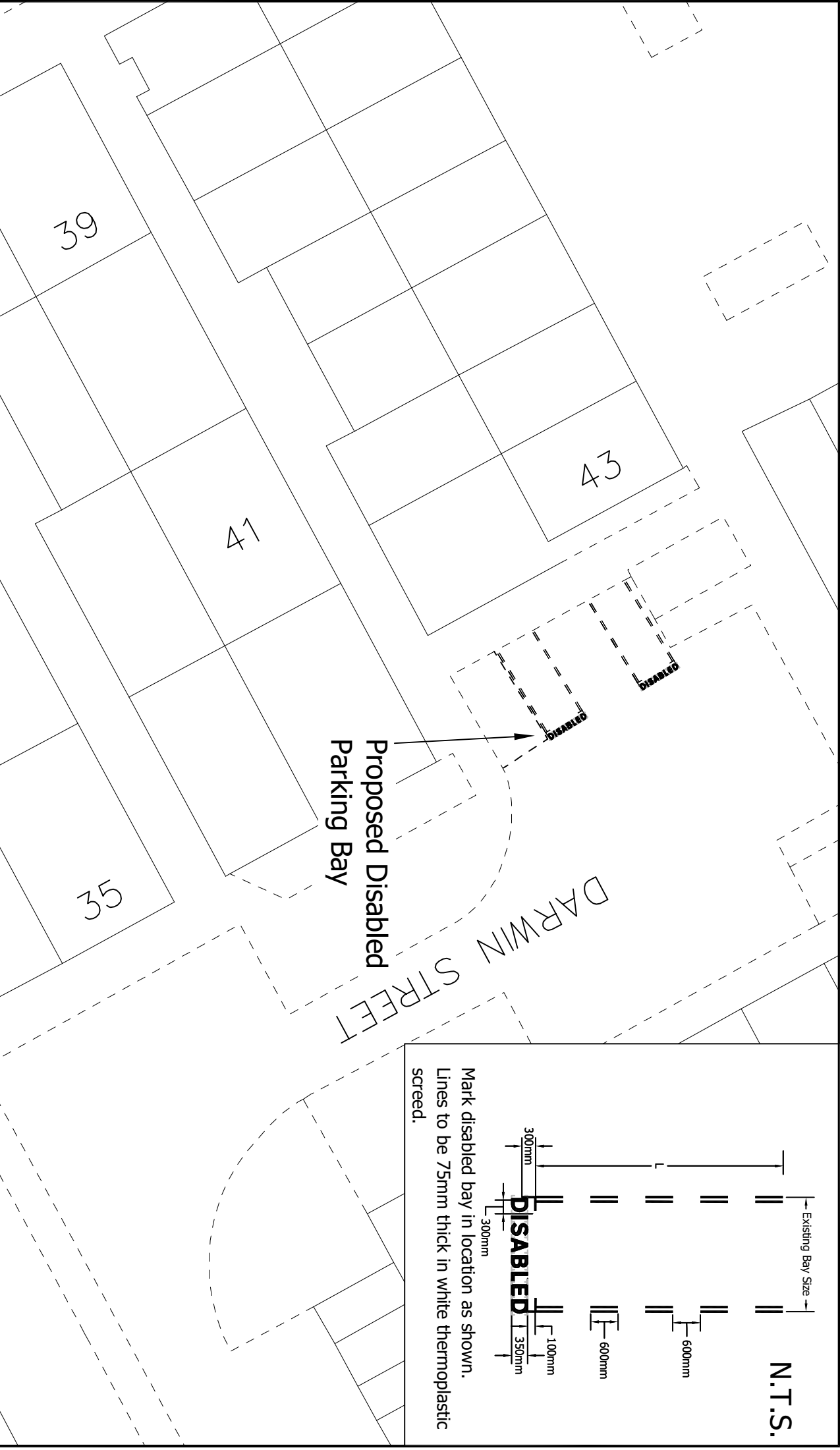
TRANSPORTATION
ROAD SAFETY &
TRAFFIC MANAGEMENT

DATE:- 30/11/2023
SCALE:- NTS

DRAWN BY:- N.Mann
CHECKED BY:-

Drg. No.: TRS/DIS/3578





Existing Bay Size

N.T.S.

300mm

300mm

100mm


350mm

600mm

600mm

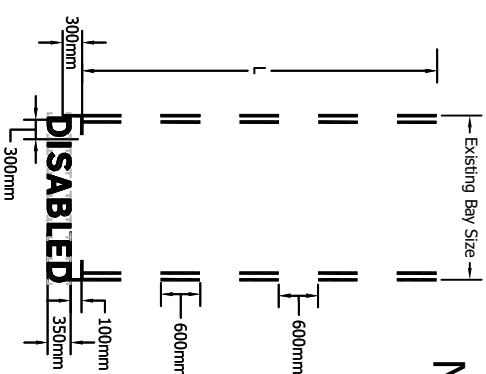
DISABLED

Mark disabled bay in location as shown.
Lines to be 75mm thick in white thermoplastic
screed.

DATA LABEL:- TRS/DIS/3662		WEST LOTHIAN COUNCIL OPERATIONAL SERVICES		Proposed Disabled Parking Bay 41 Danwin Street Craigshall		
<div><div><div>N</div><div></div></div><div>Based upon the Ordnance Survey mapping with the permission of the Controller of Her Majesty's Stationery Office © Crown copyright. Unauthorized reproduction infringes Crown copyright and may lead to prosecution or civil proceedings. Licence No.: AC0000849533.</div></div>	ROADS & TRANSPORTATION MANAGER WHITEHILL SERVICE CENTRE WHITEHILL INDUSTRIAL ESTATE BATHGATE EH48 2EP TEL 01506 282351		TRANSPORTATION ROAD SAFETY & TRAFFIC MANAGEMENT		DATE:- 25/10/2023	DRAWN BY:- N.Mann
					SCALE:- NTS	CHECKED BY:-
					Drg. No.:- TRS/DIS/3662	

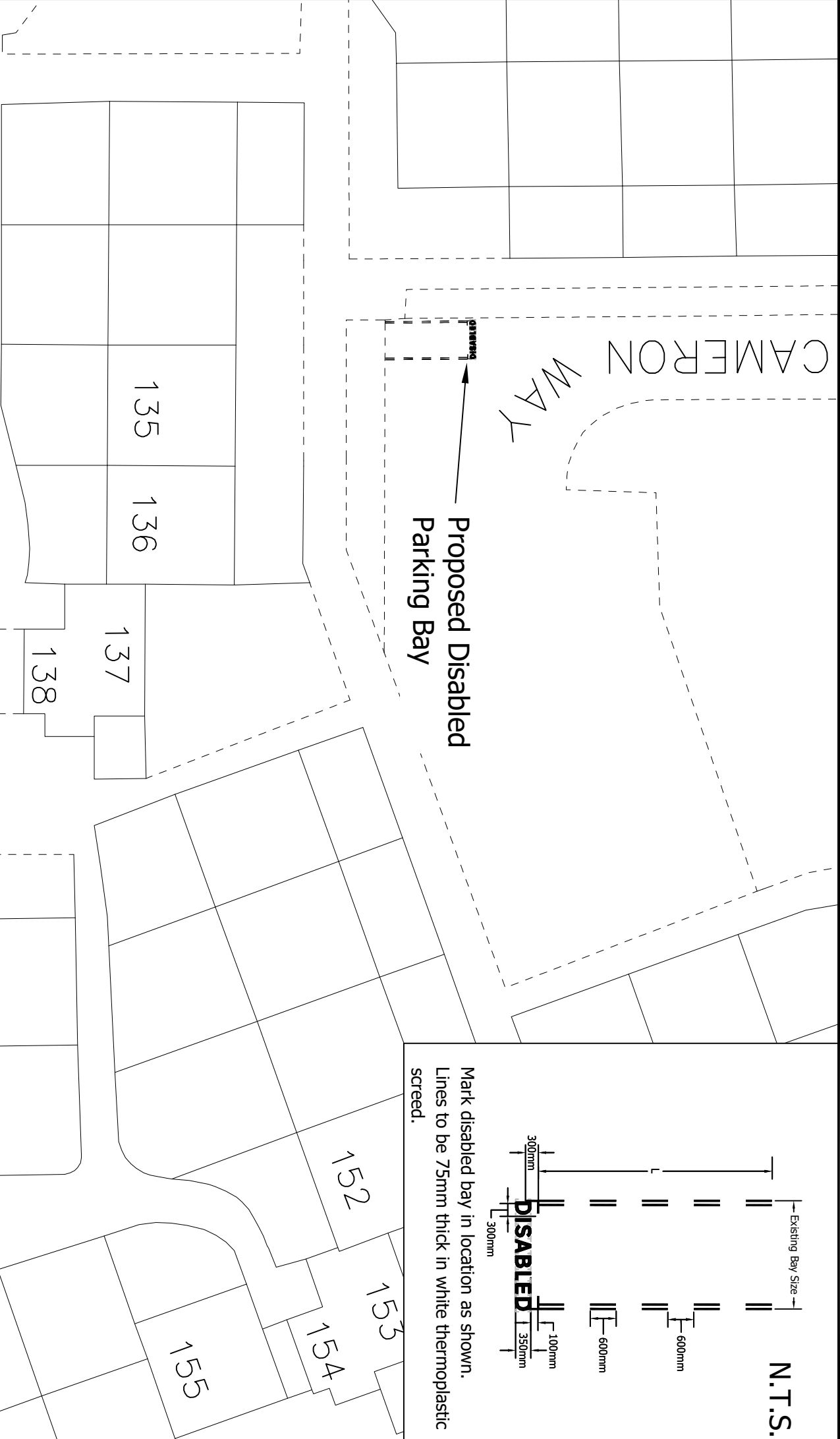
CAMERON
WAY

gating
Proposed Disabled
Parking Bay



Mark disabled bay in location as shown.
Lines to be 75mm thick in white thermoplastic
screed.

N.T.S.



DATA LABEL:- TRS/DIS/3665



Based upon the Ordnance Survey mapping with the permission of the
Controller of Her Majesty's Stationery Office © Crown copyright. Unauthorized
reproduction infringes Crown copyright and may lead to prosecution or civil
proceedings.
Licence No.: AC0000849533.

WEST LOTHIAN COUNCIL

OPERATIONAL SERVICES

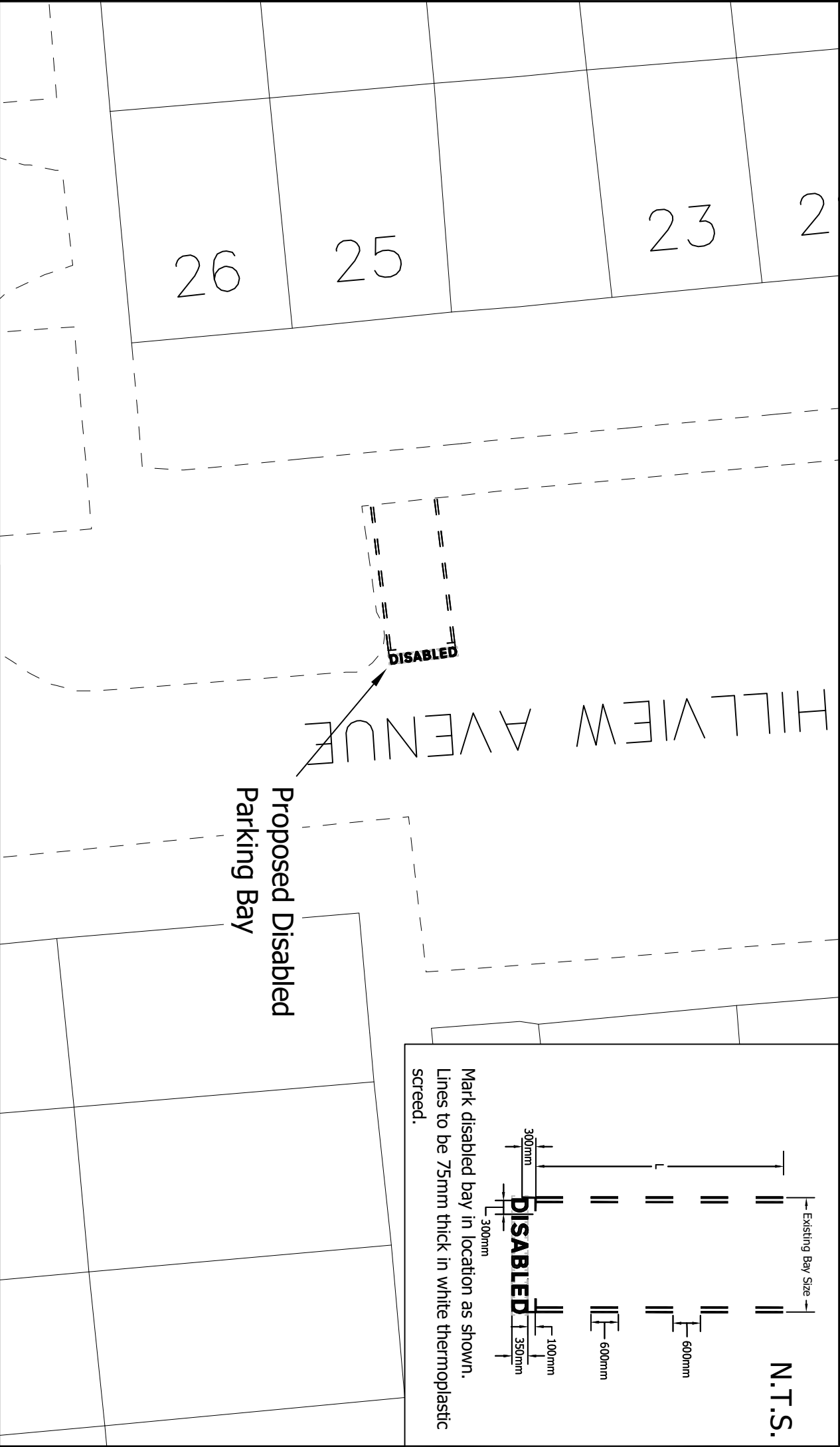
ROADS & TRANSPORTATION MANAGER
WHITEHILL SERVICE CENTRE
WHITEHILL INDUSTRIAL ESTATE
BATHGATE EH48 2EP
TEL 01506 282351

TRANSPORTATION
ROAD SAFETY &
TRAFFIC MANAGEMENT

Proposed Disabled Parking Bay
135 Barclay Way
Knightsridge

DATE:- 02/11/2023
SCALE:- NTS
DRAWN BY:- N.Mainn
CHECKED BY:-

Drg. No.:- TRS/DIS/3665



DATA LABEL:- TRS/DIS/3670

WEST LOTHIAN COUNCIL
OPERATIONAL SERVICES

Proposed Disabled Parking Bay
25 Hillview Avenue
Broxburn



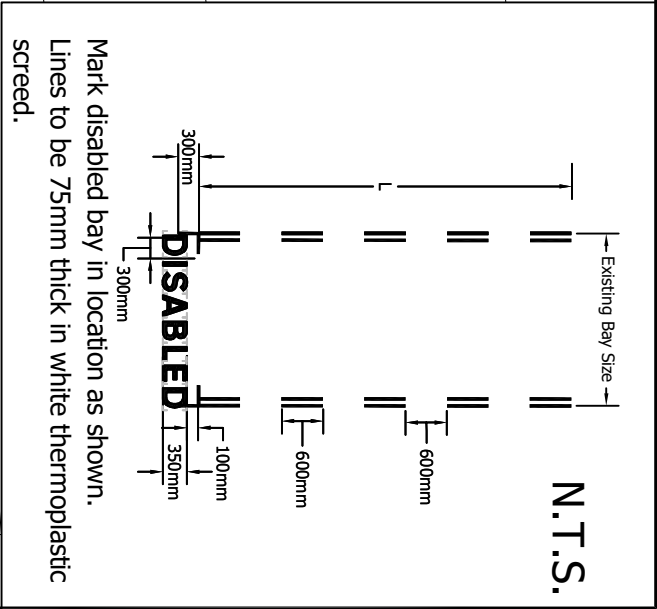
Based upon the Ordnance Survey mapping with the permission of the Controller of Her Majesty's Stationery Office © Crown copyright. Unauthorized reproduction infringes Crown copyright and may lead to prosecution or civil proceedings.
Licence No.: AC0000849533.

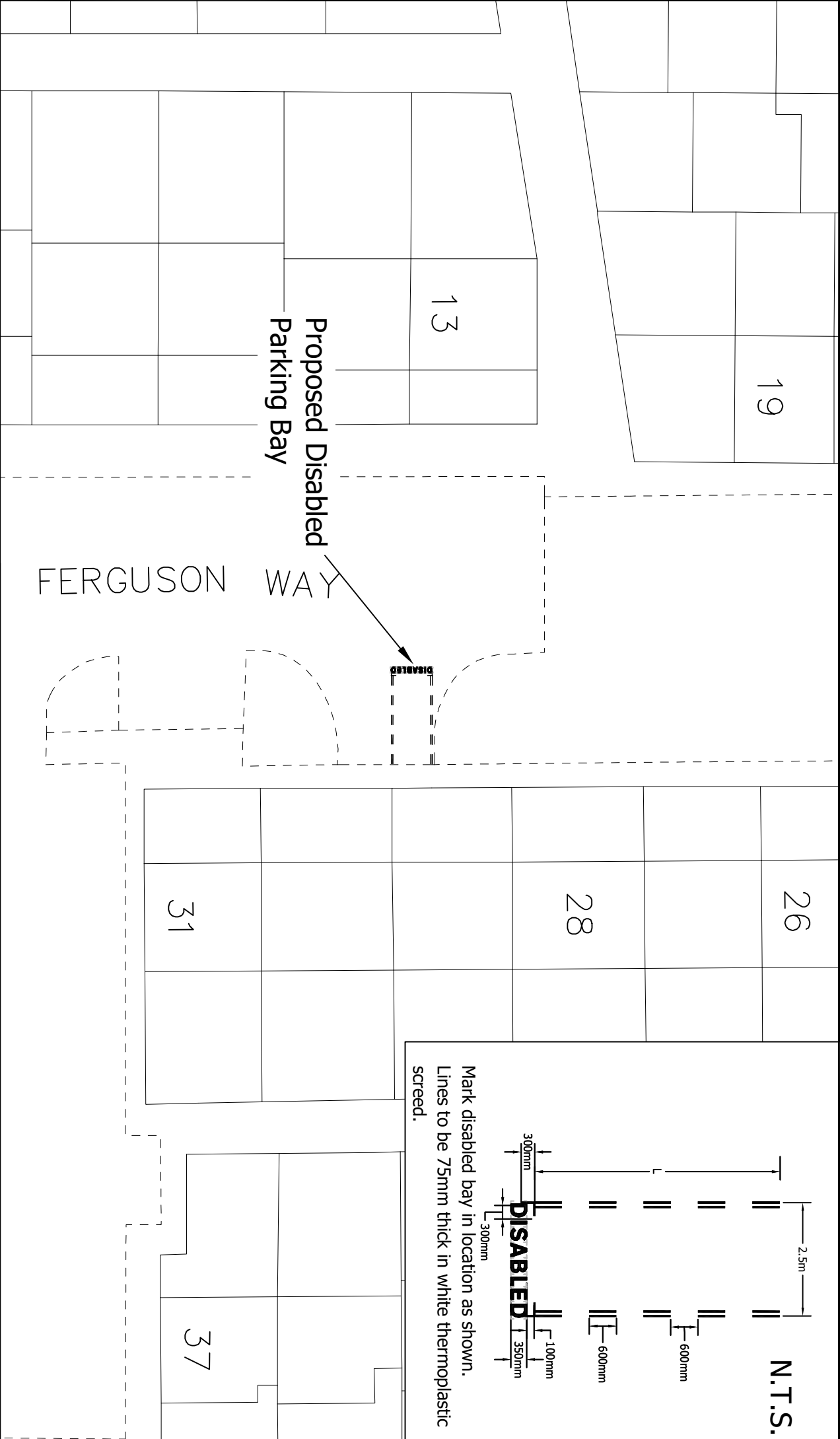
ROADS & TRANSPORTATION MANAGER
WHITEHILL SERVICE CENTRE
WHITEHILL INDUSTRIAL ESTATE
BATHGATE EH48 2EP
TEL 01506 282351

TRANSPORTATION
ROAD SAFETY &
TRAFFIC MANAGEMENT

DATE:- 31/10/2023
SCALE:- NTS
DRAWN BY:- N.Mann
CHECKED BY:-

Drg. No.:- TRS/DIS/3670





DATA LABEL:- TRS/DIS/3671

N

Based upon the Ordnance Survey mapping with the permission of the Controller of Her Majesty's Stationery Office © Crown copyright. Unauthorized reproduction infringes Crown copyright and may lead to prosecution or civil proceedings.
Licence No.: AC00000849533.

WEST LOTHIAN COUNCIL
OPERATIONAL SERVICES

ROADS & TRANSPORTATION MANAGER
WHITEHILL SERVICE CENTRE
WHITEHILL INDUSTRIAL ESTATE
BATHGATE EH48 2EP
TEL 01506 282351

TRANSPORTATION
ROAD SAFETY &
TRAFFIC MANAGEMENT

Proposed Disabled Parking Bay
28 Ferguson Way
Knightsridge

DATE:- **31/10/2023**
SCALE:- **NTS**

Drg. No.:- **TRS/DIS/3671**

DRAWN BY:- **N.Mann**
CHECKED BY:-

Existing Bay Size

N.T.S.

300mm

100mm

350mm

600mm

600mm

Mark disabled bay in location as shown.
Lines to be 75mm thick in white thermoplastic
screed.

Existing Disabled
Parking Bay

Proposed Disabled
Parking Bay

GRANBY AVENUE

DATA LABEL:- TRS/DIS/3672



Based upon the Ordnance Survey mapping with the permission of the
Controller of Her Majesty's Stationery Office © Crown copyright. Unauthorized
reproduction infringes Crown copyright and may lead to prosecution or civil
proceedings.
Licence No.: AC0000849333.

WEST LOTHIAN COUNCIL
OPERATIONAL SERVICES

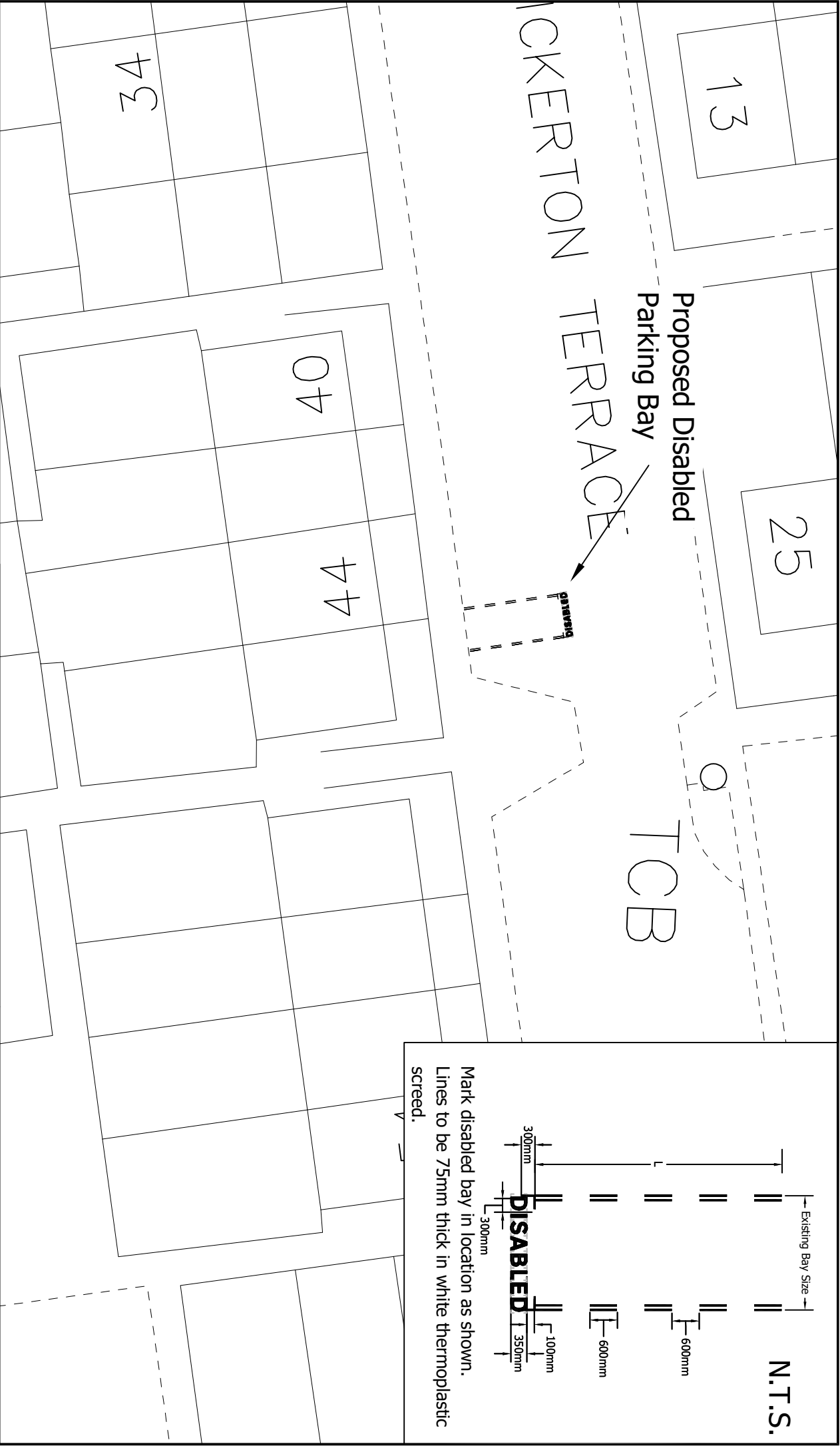
ROADS & TRANSPORTATION MANAGER
WHITEHILL SERVICE CENTRE
WHITEHILL INDUSTRIAL ESTATE
BATHGATE EH48 2EP
TEL 01506 282351

TRANSPORTATION
ROAD SAFETY &
TRAFFIC MANAGEMENT

Proposed Disabled Parking Bay
1 Granby Avenue
Livingston

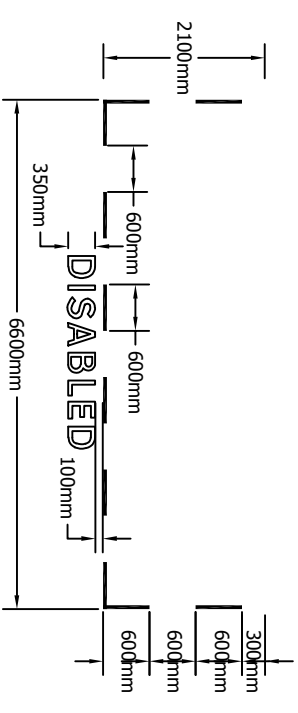
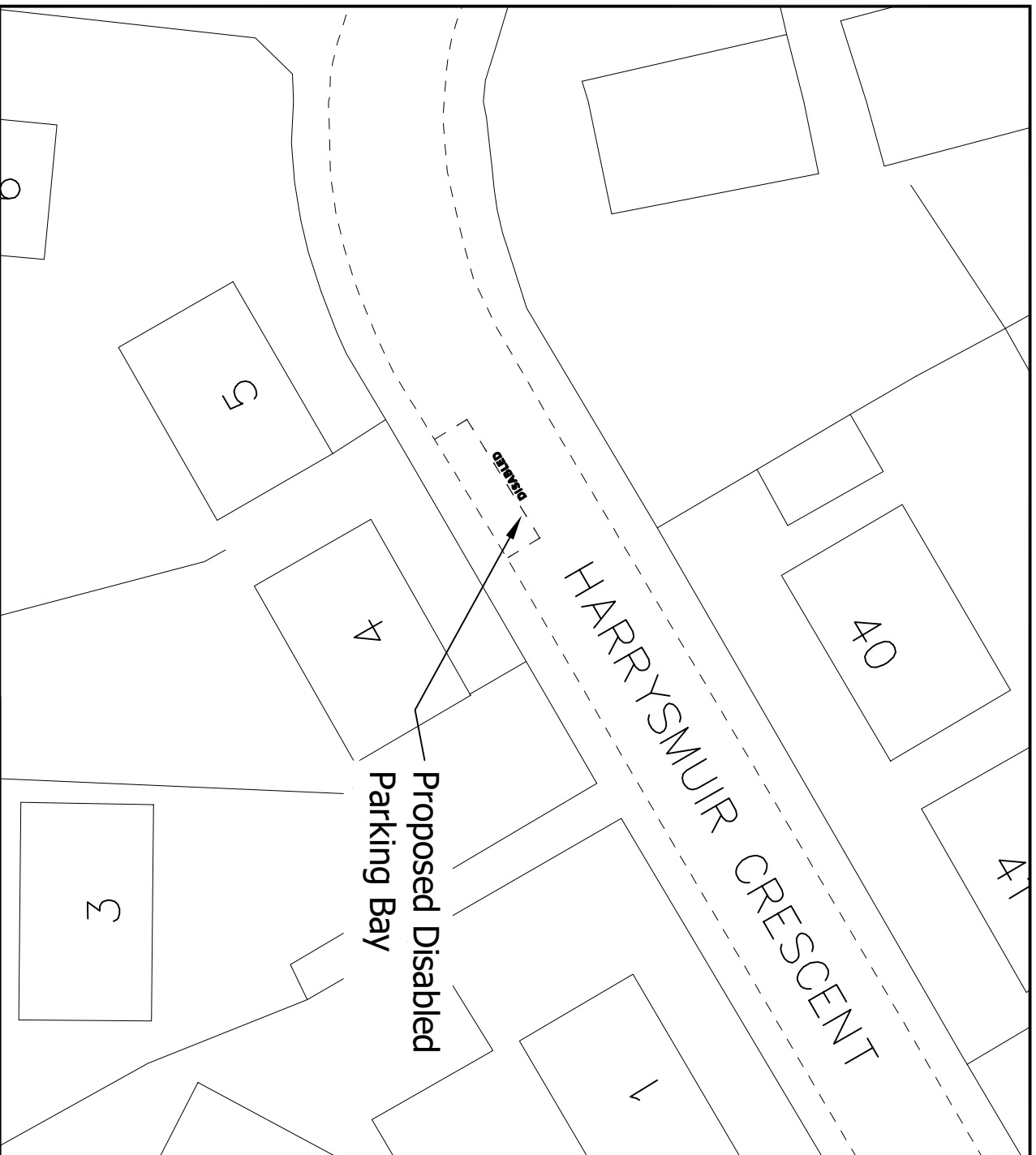
DATE:- 31/10/2023
SCALE:- NTS
DRAWN BY:- N.Mann
CHECKED BY:-

Drg. No.:- TRS/DIS/3672




DATA LABEL:- TRS/DIS/3673	
---------------------------	--

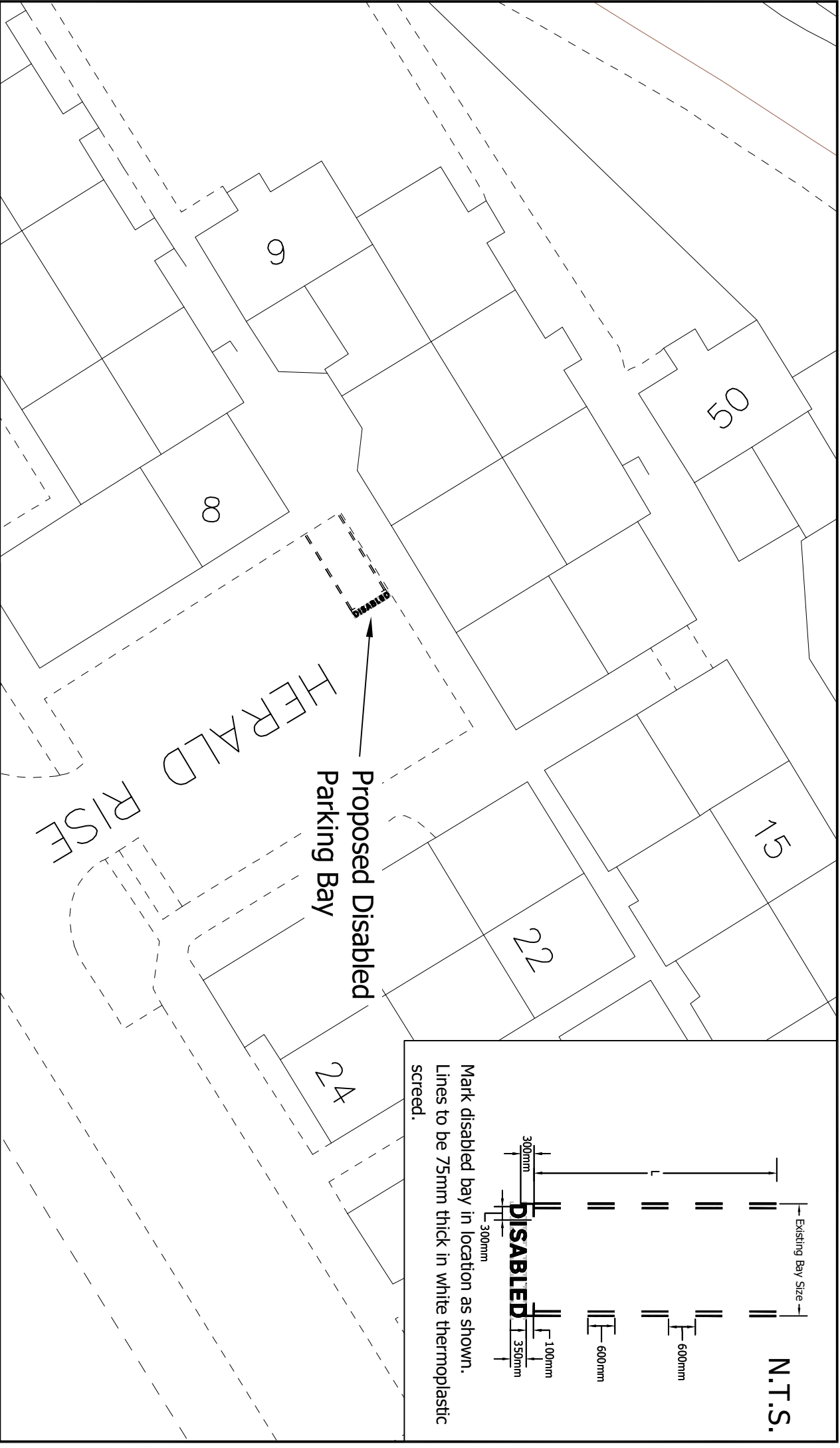
<div><div><div>N</div><div></div></div><div>Based upon the Ordnance Survey mapping with the permission of the Controller of Her Majesty's Stationery Office © Crown copyright. Unauthorized reproduction infringes Crown copyright and may lead to prosecution or civil proceedings. Licence No.: AC00000849533.</div></div>	
WEST LOTHIAN COUNCIL OPERATIONAL SERVICES	ROADS & TRANSPORTATION MANAGER WHITEHILL SERVICE CENTRE WHITEHILL INDUSTRIAL ESTATE BATHGATE EH48 2EP TEL 01506 282351
TRANSPORTATION ROAD SAFETY & TRAFFIC MANAGEMENT	
Proposed Disabled Parking Bay 44 Bickerton Terrace Whitburn	
DATE:- 25/10/2023 SCALE:- NTS	DRAWN BY:- N.Mann CHECKED BY:-
Drg. No.:- TRS/DIS/3673	



Mark disabled bay in location as shown.
Lines to be 75mm thick in white thermoplastic screed.

N.T.S.

<p>DATA LABEL:- TRS/DIS/3678</p>		<p>WEST LOTHIAN COUNCIL</p> <p>OPERATIONAL SERVICES</p>		<p>Proposed Disabled Parking Bay</p> <p>4 Harrysmuir Crescent</p> <p>Pumpherston</p>	
<p>N</p> <p>Based upon the Ordnance Survey mapping with the permission of the Controller of Her Majesty's Stationery Office © Crown copyright. Unauthorized reproduction infringes Crown copyright and may lead to prosecution or civil proceedings.</p> <p>Licence No.: AC0000849533.</p> 		<p>ROADS & TRANSPORTATION MANAGER</p> <p>WHITEHILL SERVICE CENTRE</p> <p>WHITEHILL INDUSTRIAL ESTATE</p> <p>BATHGATE EH48 2EP</p> <p>TEL 01506 282351</p>		<p>TRANSPORTATION</p> <p>ROAD SAFETY &</p> <p>TRAFFIC MANAGEMENT</p>	
<p>DATE:- 31/10/2023</p> <p>SCALE:- NTS</p>		<p>DRAWN BY:- N.Mann</p> <p>CHECKED BY:-</p>		<p>Drg. No.:- TRS/DIS/3678</p>	



Existing Bay Size

N.T.S.

300mm

300mm

100mm

350mm

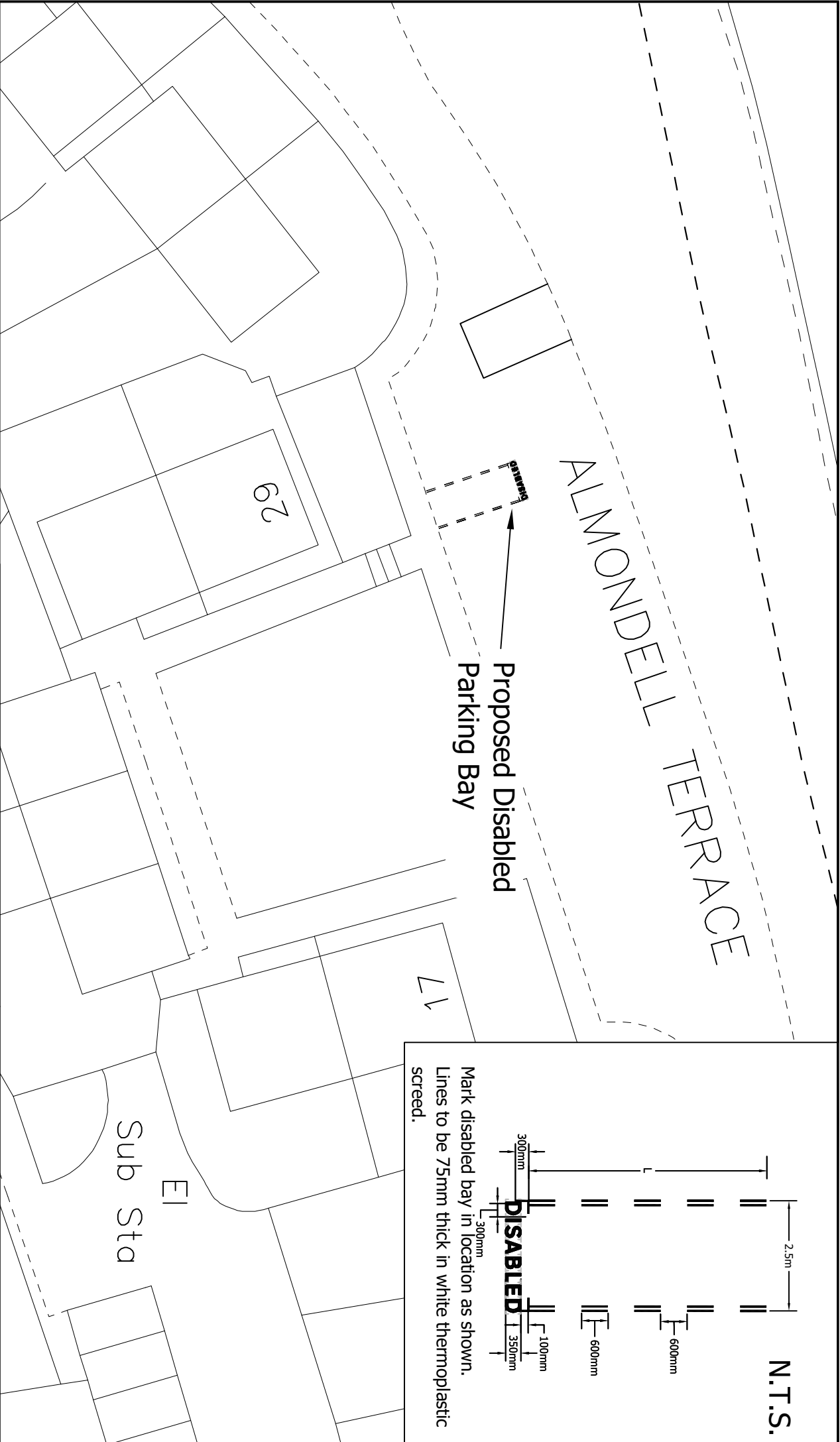
600mm

600mm

DISABLED

Mark disabled bay in location as shown.
Lines to be 75mm thick in white thermoplastic screed.

DATA LABEL:- TRS/DIS/3679		WEST LOTHIAN COUNCIL		Proposed Disabled Parking Bay 9 Herald Rise Livingston	
<div><div>N</div><div></div></div> <div>Based upon the Ordnance Survey mapping with the permission of the Controller of Her Majesty's Stationery Office © Crown copyright. Unauthorized reproduction infringes Crown copyright and may lead to prosecution or civil proceedings. Licence No.: AC0000849533.</div>		OPERATIONAL SERVICES		DATE:- 31/10/2023 SCALE:- NTS	
ROADS & TRANSPORTATION MANAGER WHITEHILL SERVICE CENTRE WHITEHILL INDUSTRIAL ESTATE BATHGATE EH48 2EP TEL 01506 282361		TRANSPORTATION ROAD SAFETY & TRAFFIC MANAGEMENT		DRAWN BY:- N.Mann CHECKED BY:-	
				Drg. No.:- TRS/DIS/3679	



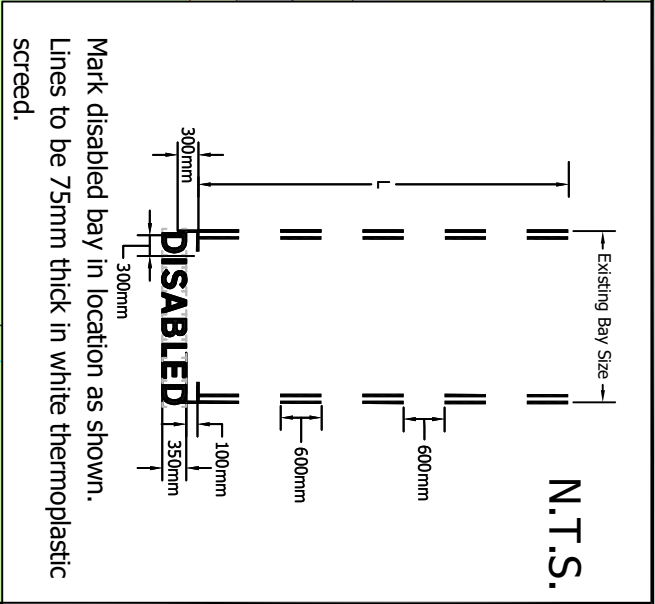
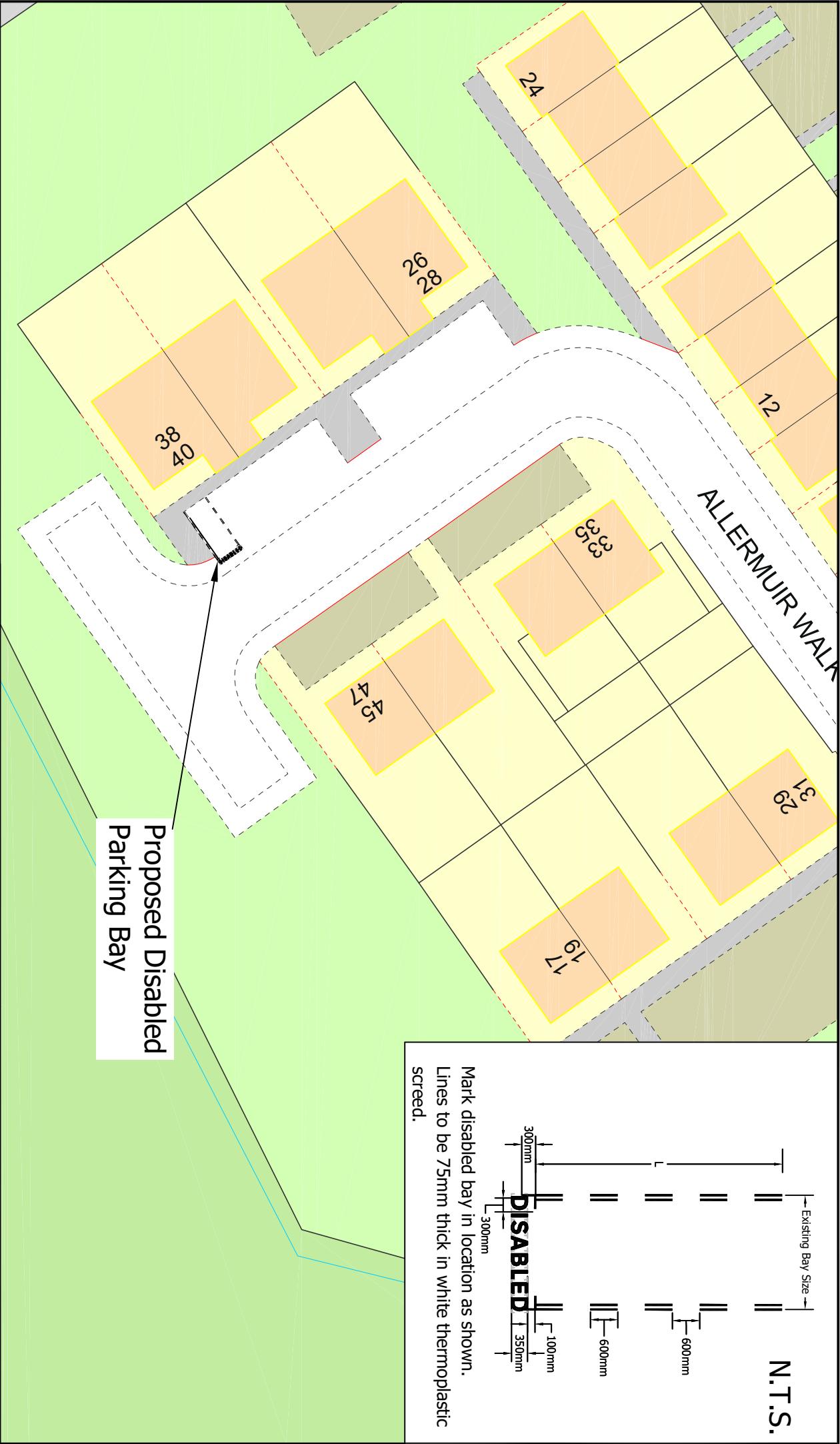
DATA LABEL:- TRS/DIS/3680



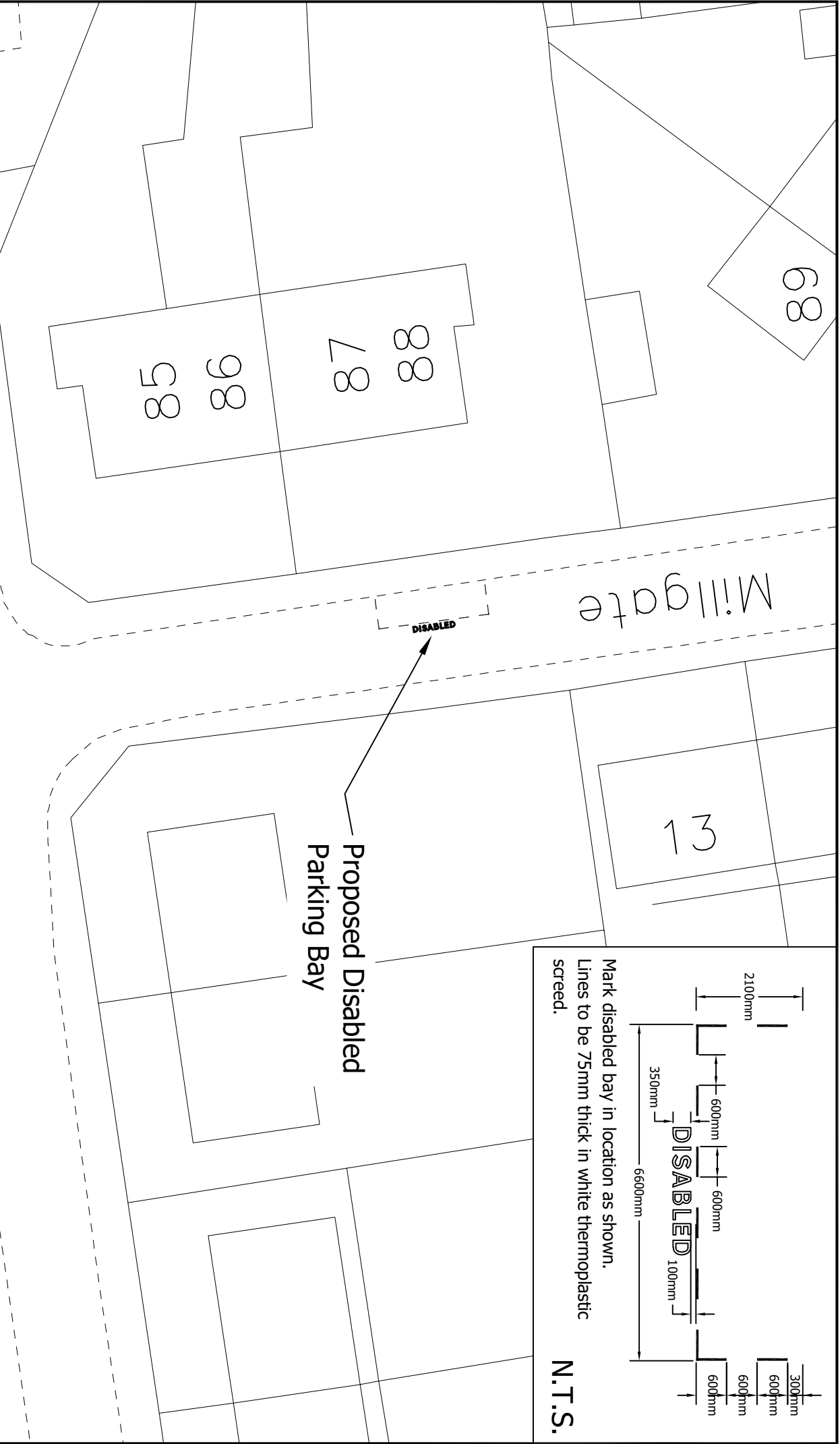
N

Based upon the Ordnance Survey mapping with the permission of the
Controller of Her Majesty's Stationery Office © Crown copyright. Unauthorized
reproduction infringes Crown copyright and may lead to prosecution or civil
proceedings.
Licence No.: AC0000849533.

WEST LOTHIAN COUNCIL		Proposed Disabled Parking Bay 29 Almondell Terrace East Calder	
OPERATIONAL SERVICES			
ROADS & TRANSPORTATION MANAGER WHITEHILL SERVICE CENTRE WHITEHILL INDUSTRIAL ESTATE BATHGATE EH48 2EP TEL 01506 282351		TRANSPORTATION ROAD SAFETY & TRAFFIC MANAGEMENT	
DATE:- 31/10/2023 SCALE:- NTS		DRAWN BY:- N.Mann CHECKED BY:-	
Drq. No.:- TRS/DIS/3680			



DATA LABEL:- TRS/DIS/36681		WEST LOTHIAN COUNCIL		Proposed Disabled Parking Bay 40 Allermuir Walk Murieston	
Based upon the Ordnance Survey mapping with the permission of the Controller of Her Majesty's Stationery Office © Crown copyright. Unauthorized reproduction infringes Crown copyright and may lead to prosecution or civil proceedings. Licence No.: AC0000849533.		OPERATIONAL SERVICES		DATE:- 19/12/2023 SCALE:- NTS DRAWN BY:- N.Mann CHECKED BY:-	
ROADS & TRANSPORTATION MANAGER WHITEHILL SERVICE CENTRE WHITEHILL INDUSTRIAL ESTATE BATHGATE EH48 2EP TEL 01506 282351		TRANSPORTATION ROAD SAFETY & TRAFFIC MANAGEMENT		Drg. No.:- TRS/DIS/36681	



DATA LABEL:- TRS/DIS/3682

WEST LOTHIAN COUNCIL
OPERATIONAL SERVICES

Proposed Disabled Parking Bay
88 Milligate
Winchburgh

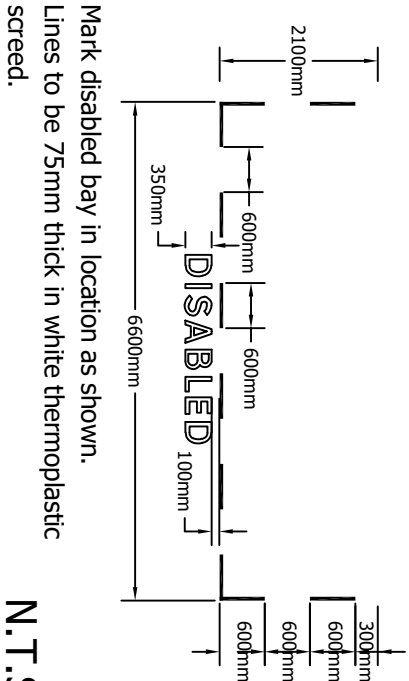


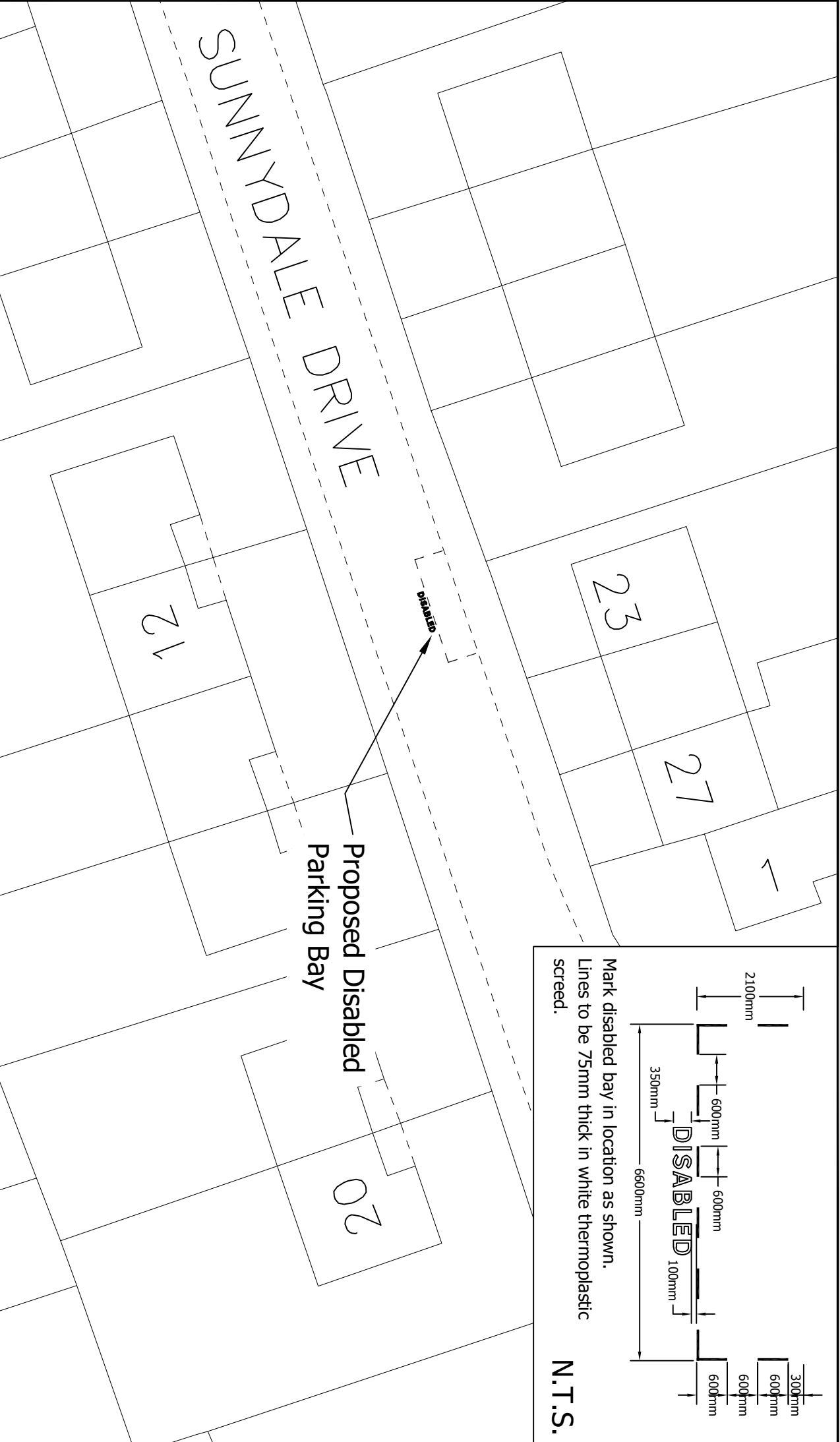
Based upon the Ordnance Survey mapping with the permission of the Controller of Her Majesty's Stationery Office © Crown copyright. Unauthorized reproduction infringes Crown copyright and may lead to prosecution or civil proceedings.
Licence No.: AC0000849533.

ROADS & TRANSPORTATION MANAGER
WHITEHILL SERVICE CENTRE
BATHGATE EH48 2EP
TEL 01506 282351


TRANSPORTATION
ROAD SAFETY &
TRAFFIC MANAGEMENT

DATE:- **31/10/2023**
SCALE:- **NTS**
DRAWN BY:- **N.Mann**
CHECKED BY:-
Drg. No.:- **TRS/DIS/3682**





DATA LABEL:-	TRS/DIS/3684
WEST LOTHIAN COUNCIL	Proposed Disabled Parking Bay
OPERATIONAL SERVICES	23 Sunnydale Drive
	Blackridge



N

Based upon the Ordnance Survey mapping with the permission of the
Controller of Her Majesty's Stationery Office © Crown copyright. Unauthorized
reproduction infringes Crown copyright and may lead to prosecution or civil
proceedings.

Licence No.: AC0000849333.

ROADS & TRANSPORTATION MANAGER
WHITEHILL SERVICE CENTRE
WHITEHILL INDUSTRIAL ESTATE
BATHGATE EH48 2EP
TEL 01506 282351

TRANSPORTATION
ROAD SAFETY &
TRAFFIC MANAGEMENT

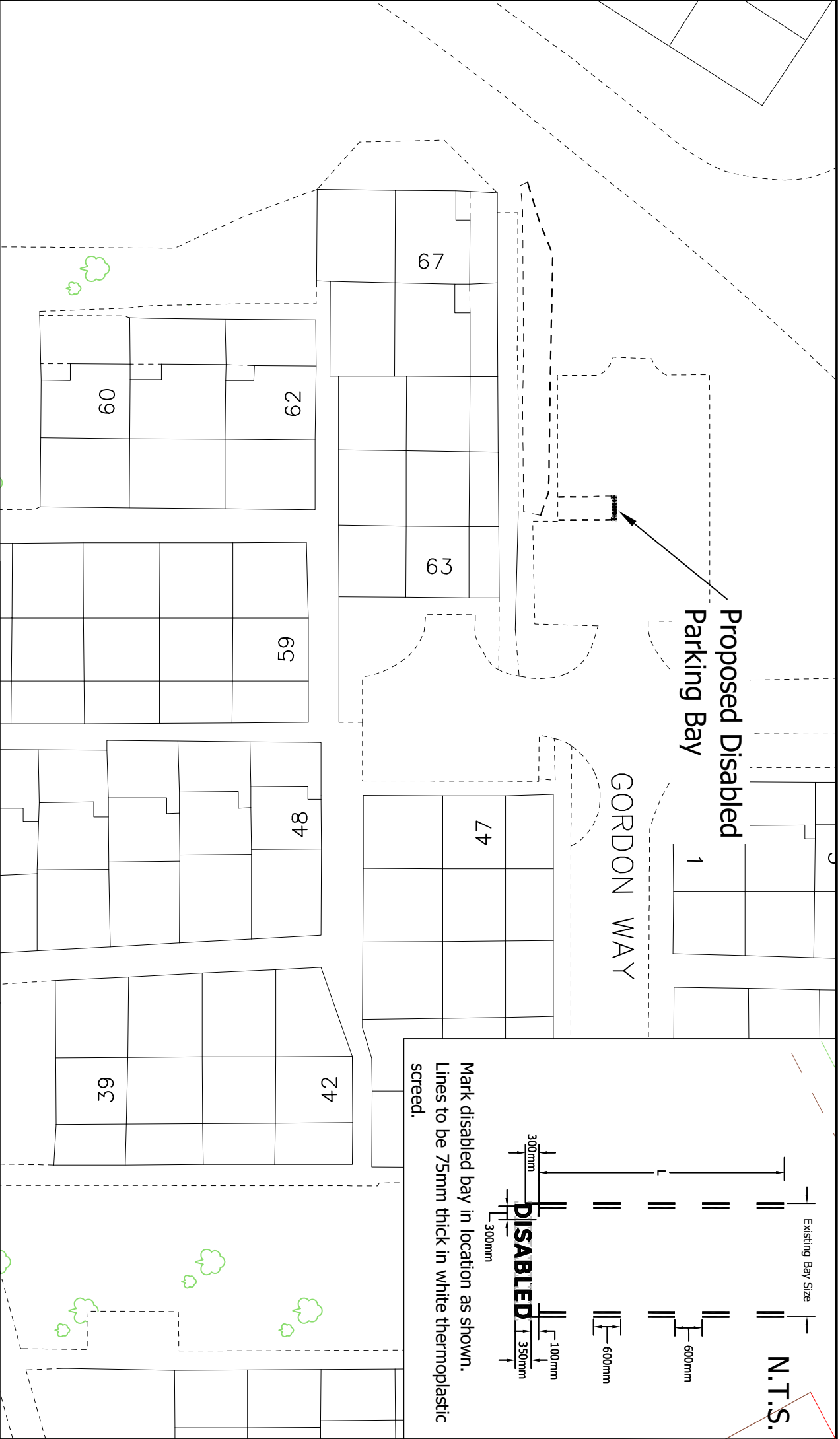
DATE:- **02/11/2023**

SCALE:- **NTS**

Drg. No.:- **TRS/DIS/3684**

DRAWN BY:- **N.Mann**

CHECKED BY:-



Existing Bay Size

N.T.S.

Mark disabled bay in location as shown.
Lines to be 75mm thick in white thermoplastic screed.

300mm

300mm

DISABLED

100mm


350mm

600mm

600mm

600mm

DATA LABEL:-	TRS/DIS/3686
--------------	--------------



Based upon the Ordnance Survey mapping with the permission of the Controller of Her Majesty's Stationery Office © Crown copyright. Unauthorized reproduction infringes Crown copyright and may lead to prosecution or civil proceedings.
Licence No.: 100037194

WEST LOTHIAN COUNCIL

OPERATIONAL SERVICES

ROADS & TRANSPORTATION MANAGER
WHITEHILL SERVICE CENTRE
BATHGATE EH48 2EP
TEL 01506 282351

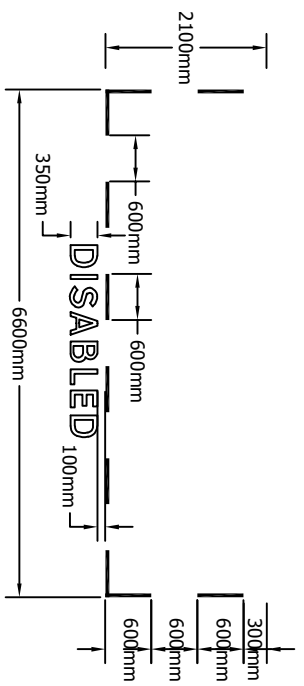
TRANSPORTATION
ROAD SAFETY &
TRAFFIC MANAGEMENT

Proposed Disabled Parking Bay
60 Gordon Way
Livingston

DATE:- 06/12/2023
SCALE:- NTS

DRAWN BY:- N.Mann
CHECKED BY:-

Drg. No.:- TRS/DIS/3686



Mark disabled bay in location as shown.
Lines to be 75mm thick in white thermoplastic screed.

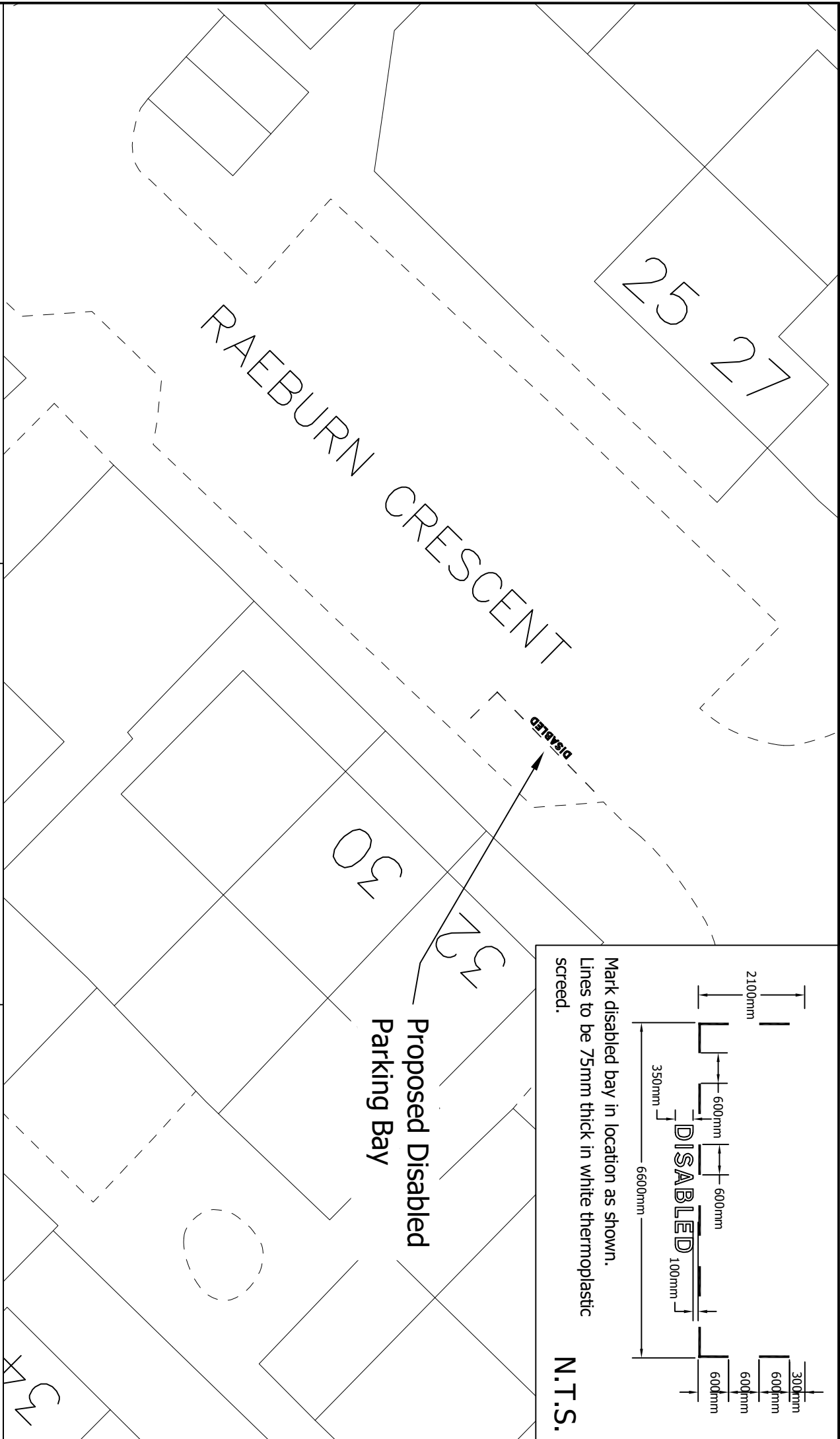
N.T.S.

Proposed Disabled
Parking Bay

RAEBURN CRESCENT

25 27

30



DATA LABEL:- TRS/DIS/3687

WEST LOTHIAN COUNCIL
OPERATIONAL SERVICES

Proposed Disabled Parking Bay
30 Raeburn Crescent
Whitburn



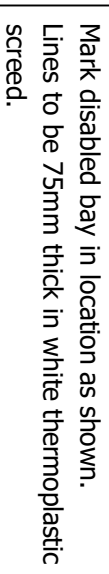
Based upon the Ordnance Survey mapping with the permission of the
Controller of Her Majesty's Stationery Office © Crown copyright. Unauthorized
reproduction infringes Crown copyright and may lead to prosecution or civil
proceedings.
Licence No.: 100037194

ROADS & TRANSPORTATION MANAGER
WHITEHILL SERVICE CENTRE
WHITEHILL INDUSTRIAL ESTATE
BATHGATE EH48 2EP
TEL 01506 282351

TRANSPORTATION
ROAD SAFETY &
TRAFFIC MANAGEMENT

DATE:- 06/12/2023
SCALE:- NTS
Drg. No.:- TRS/DIS/3687

DRAWN BY:- N.Mann
CHECKED BY:-



Proposed Disabled Parking Bay

LOMOND CRESCENT

DISABLED

DATA LABEL:- TRS/DIS/3691



Based upon the Ordnance Survey mapping with the permission of the Controller of Her Majesty's Stationery Office © Crown copyright. Unauthorized reproduction infringes Crown copyright and may lead to prosecution or civil proceedings.

Licence No.: 100037194

WEST LoTHIAN COUNCIL
OPERATIONAL SERVICES

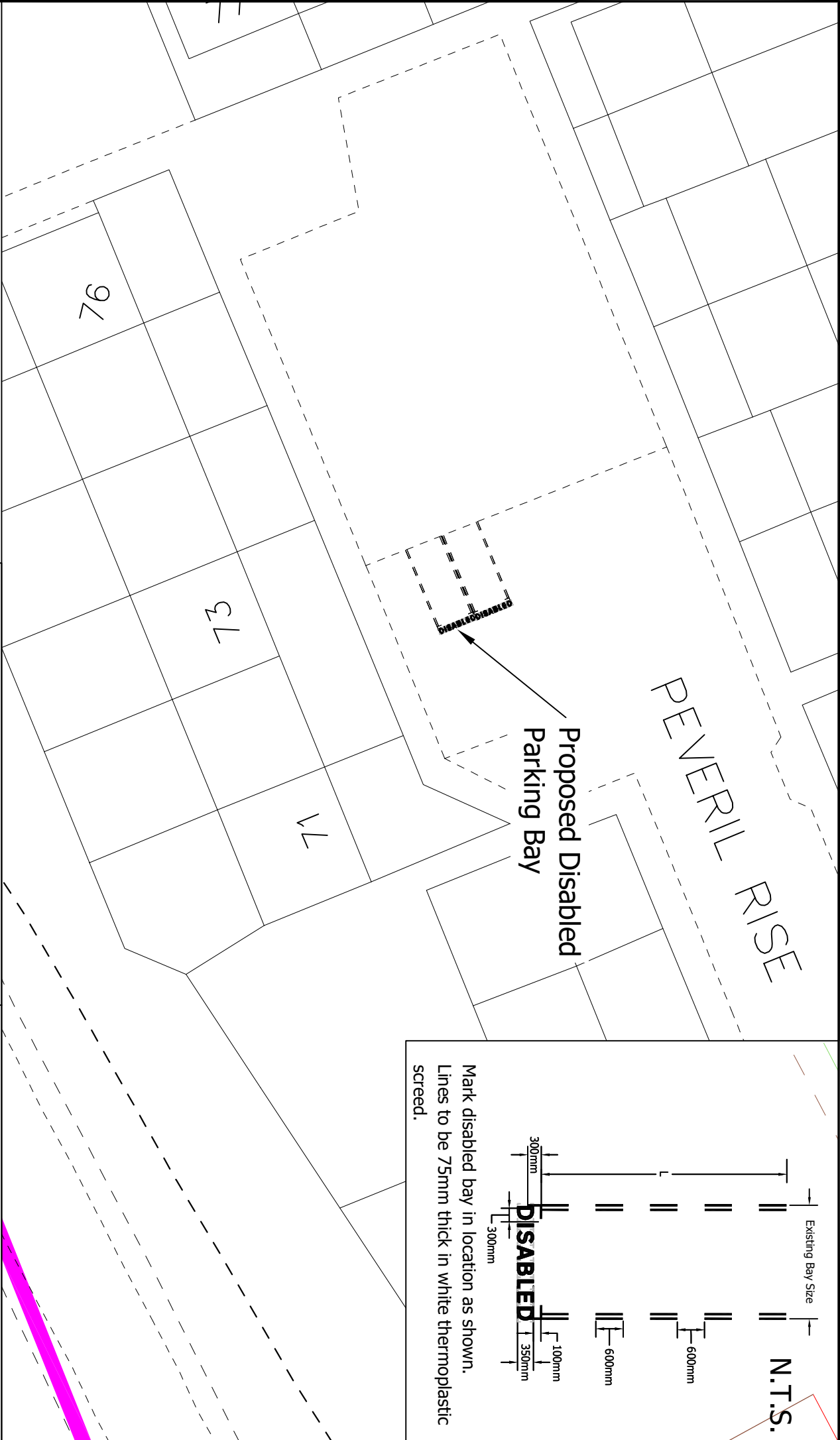
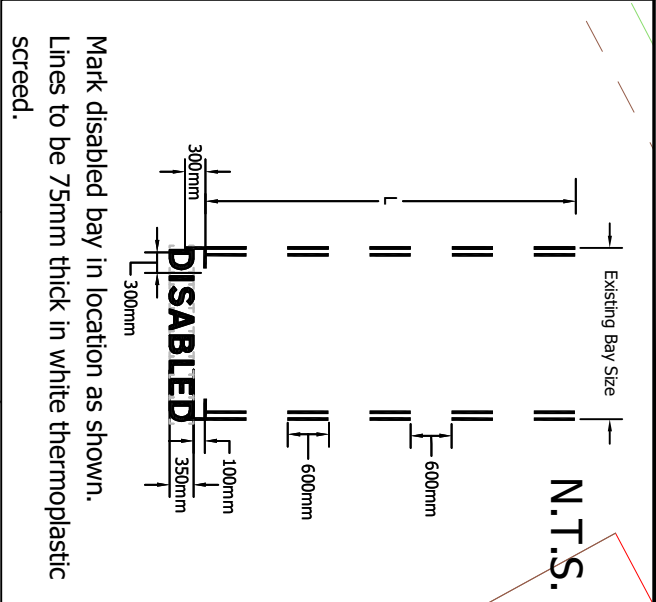
ROADS & TRANSPORTATION MANAGER
WHITEHILL SERVICE CENTRE
WHITEHILL INDUSTRIAL ESTATE
BATHGATE EH48 2EP
TEL 01506 282351

TRANSPORTATION
ROAD SAFETY &
TRAFFIC MANAGEMENT

Proposed Disabled Parking Bay
7 Lomond Crescent
Whitburn

DATE:-	06/12/2023	DRAWN BY:-	N.Mann
SCALE:-	NTS	CHECKED BY:-	

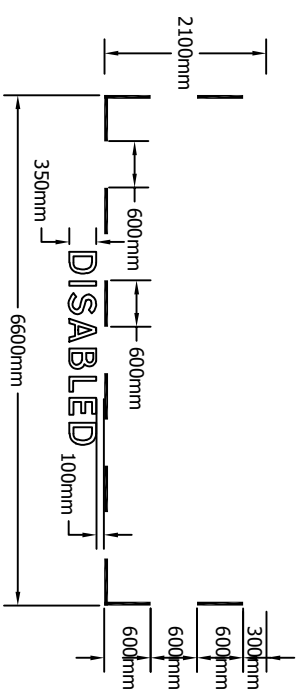
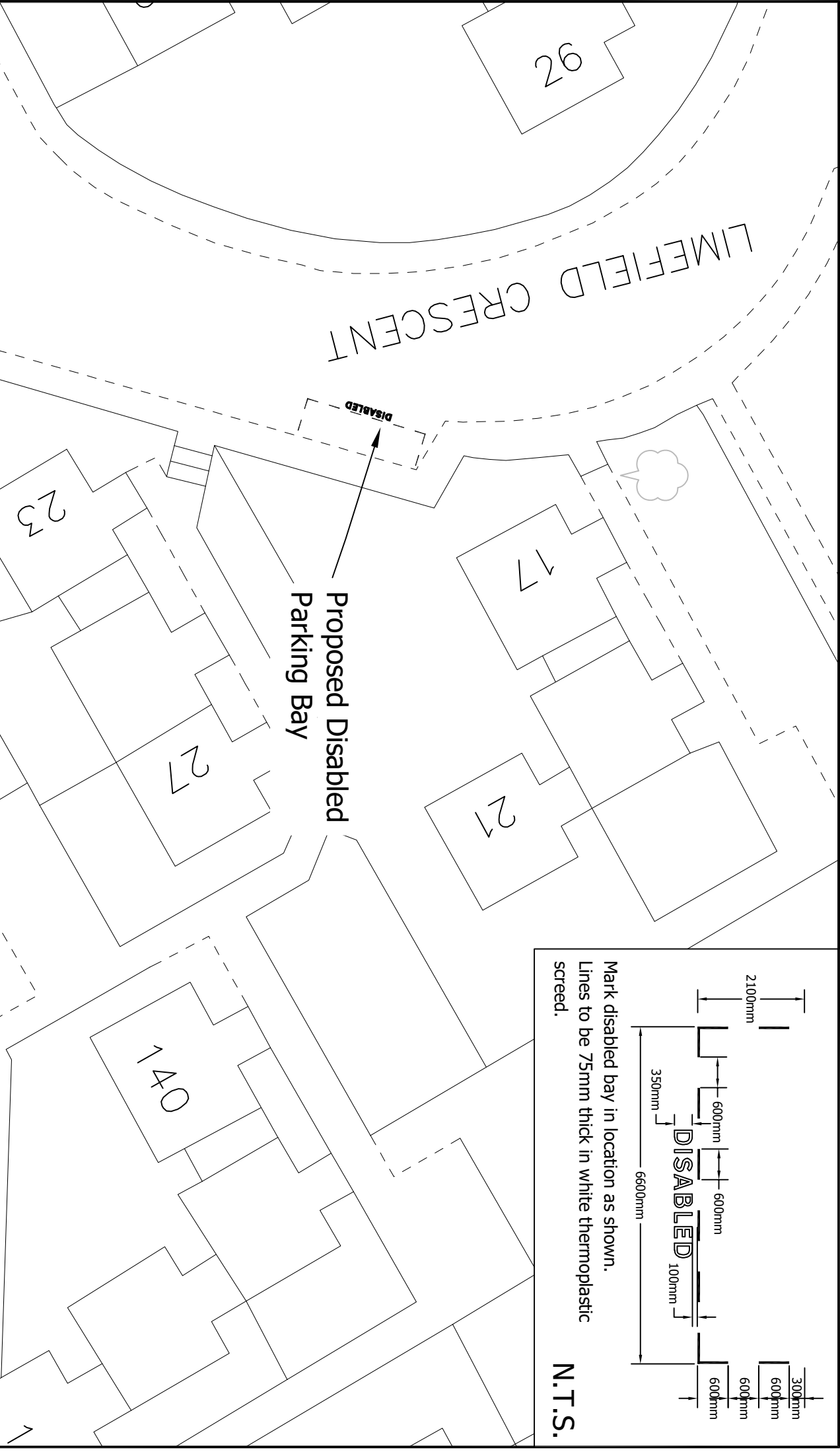
Trg. No.:- TRS/DIS/3691



DATA LABEL:-		TRS/DIS/3692		WEST LOTHIAN COUNCIL		Proposed Disabled Parking Bay	
<div><div><div><div><div></div><div></div><div></div><div></div></div><div>N</div></div><div>Based upon the Ordnance Survey mapping with the permission of the Controller of Her Majesty's Stationery Office © Crown copyright. Unauthorized reproduction infringes Crown copyright and may lead to prosecution or civil proceedings.</div><div>Licence No.: 100037194</div></div></div> <td colspan="2" rowspan="5">ROADS & TRANSPORTATION MANAGER WHITEHILL SERVICE CENTRE WHITEHILL INDUSTRIAL ESTATE BATHGATE EH48 2EP TEL 01506 282351</td> <td colspan="2" rowspan="5">OPERATIONAL SERVICES</td> <td colspan="2" rowspan="5">73 Peveril Rise Livingston</td>		ROADS & TRANSPORTATION MANAGER WHITEHILL SERVICE CENTRE WHITEHILL INDUSTRIAL ESTATE BATHGATE EH48 2EP TEL 01506 282351		OPERATIONAL SERVICES		73 Peveril Rise Livingston	
TRANSPORTATION ROAD SAFETY & TRAFFIC MANAGEMENT		DATE:- SCALE:-		DRAWN BY:-		CHECKED BY:-	
		06/12/2023 NTS		N.Mann			
		Drg. No.:-		TRS/DIS/3692			

N

Based upon the Ordnance Survey mapping with the permission of the Controller of Her Majesty's Stationery Office © Crown copyright. Unauthorized reproduction infringes Crown copyright and may lead to prosecution or civil proceedings.
Licence No.: 100037194



Mark disabled bay in location as shown.
Lines to be 75mm thick in white thermoplastic screed.

N.T.S.

DATA LABEL:- TRS/DIS/3693

WEST LOTHIAN COUNCIL
OPERATIONAL SERVICES

Proposed Disabled Parking Bay
21 Limefield Crescent
Bathgate



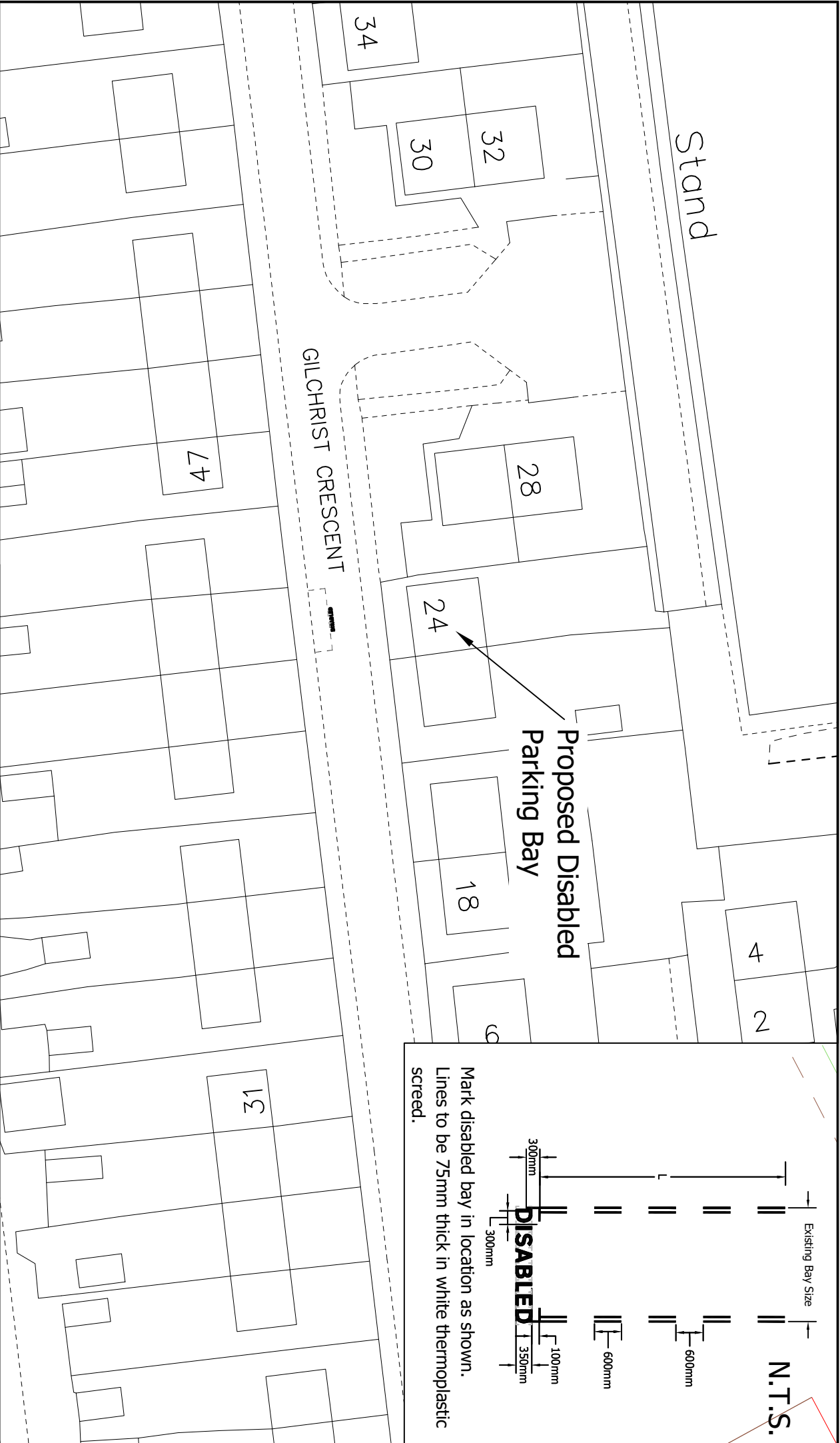
Based upon the Ordnance Survey mapping with the permission of the
Controller of Her Majesty's Stationery Office © Crown copyright. Unauthorized
reproduction infringes Crown copyright and may lead to prosecution or civil
proceedings.
Licence No.: 100037194

ROADS & TRANSPORTATION MANAGER
WHITEHILL SERVICE CENTRE
WHITEHILL INDUSTRIAL ESTATE
BATHGATE EH48 2EP
TEL 01506 282361

TRANSPORTATION
ROAD SAFETY &
TRAFFIC MANAGEMENT

DATE:- 21/12/2023
SCALE:- NTS
DRAWN BY:- N.Mann
CHECKED BY:-

Drg. No.:- TRS/DIS/3693



DATA LABEL:- TRS/DIS/3692

WEST LOTHIAN COUNCIL
OPERATIONAL SERVICES

Proposed Disabled Parking Bay
73 Peveril Rise
Livingston

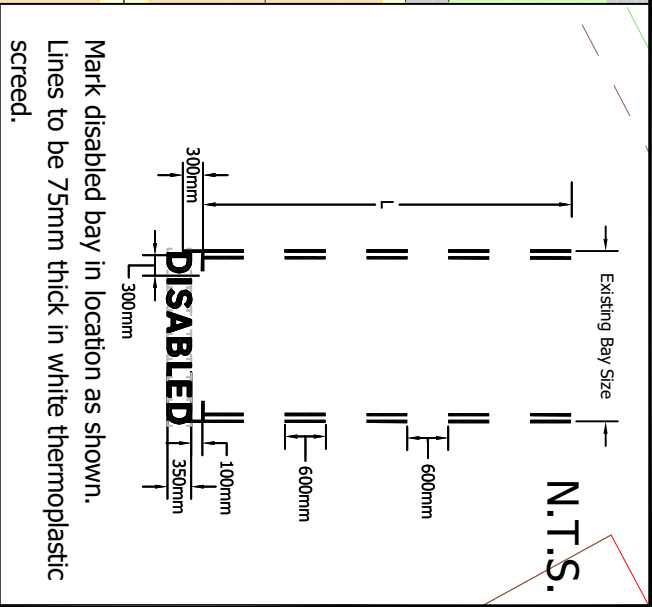
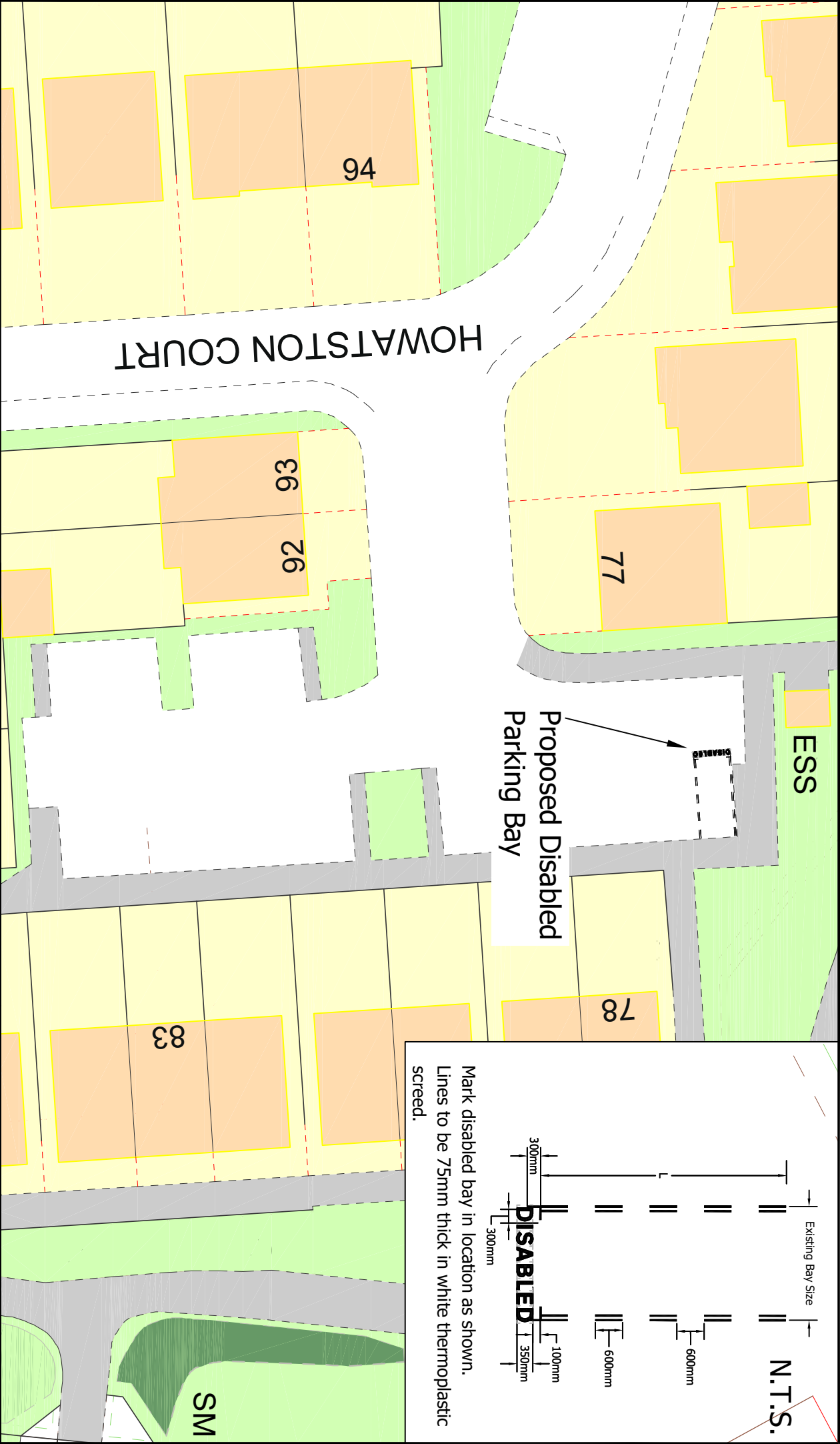


Based upon the Ordnance Survey mapping with the permission of the
Controller of Her Majesty's Stationery Office © Crown copyright. Unauthorized
reproduction infringes Crown copyright and may lead to prosecution or civil
proceedings.
Licence No.: 100037194

ROADS & TRANSPORTATION MANAGER
WHITEHILL SERVICE CENTRE
WHITEHILL INDUSTRIAL ESTATE
BATHGATE EH48 2EP
TEL 01506 282351

TRANSPORTATION
ROAD SAFETY &
TRAFFIC MANAGEMENT

DATE:- **06/12/2023**
SCALE:- **NTS**
DRAWN BY:- **N.Mann**
CHECKED BY:-
Drg. No:- **TRS/DIS/3692**



DATA LABEL:- TRS/DIS/3696



Based upon the Ordnance Survey mapping with the permission of the Controller of Her Majesty's Stationery Office © Crown copyright. Unauthorized reproduction infringes Crown copyright and may lead to prosecution or civil proceedings.
Licence No.: 100037194

WEST LOTHIAN COUNCIL
OPERATIONAL SERVICES

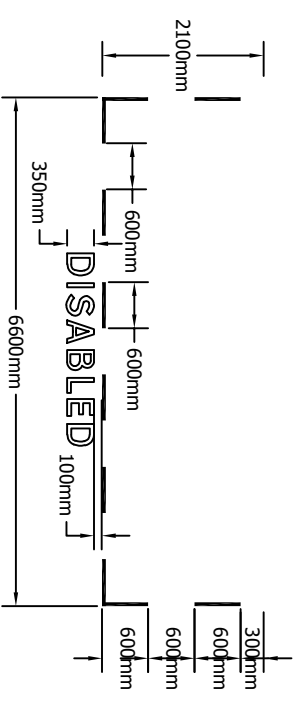
ROADS & TRANSPORTATION MANAGER
WHITEHILL SERVICE CENTRE
WHITEHILL INDUSTRIAL ESTATE
BATHGATE EH48 2EP
TEL 01506 282351

TRANSPORTATION
ROAD SAFETY &
TRAFFIC MANAGEMENT

Proposed Disabled Parking Bay
78 Howatston Court
Livingston

DATE:- 06/12/2023
SCALE:- NTS
DRAWN BY:- N.Mann
CHECKED BY:-

Drg. No.:- TRS/DIS/3696



Mark disabled bay in location as shown.
Lines to be 75mm thick in white thermoplastic screed.

N.T.S.

Proposed Disabled
Parking Bay

GENERATION

ROWAN DRIVE

87

87

88

100

102

104

110

87

DATA LABEL:- TRS/DIS/3697

N



Based upon the Ordnance Survey mapping with the permission of the Controller of Her Majesty's Stationery Office © Crown copyright. Unauthorized reproduction infringes Crown copyright and may lead to prosecution or civil proceedings.
Licence No.: 100037194

WEST LOTHIAN COUNCIL
OPERATIONAL SERVICES

ROADS & TRANSPORTATION MANAGER
WHITEHILL SERVICE CENTRE
WHITEHILL INDUSTRIAL ESTATE
BATHGATE EH48 2EP
TEL 01506 282351

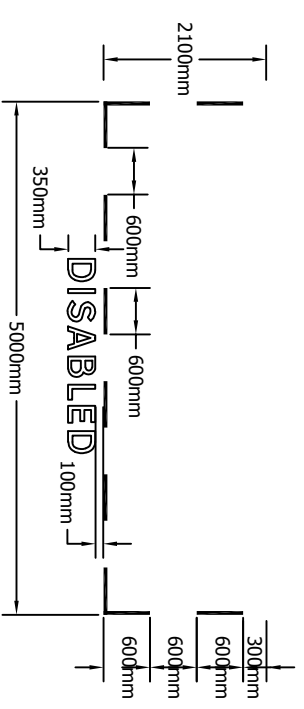
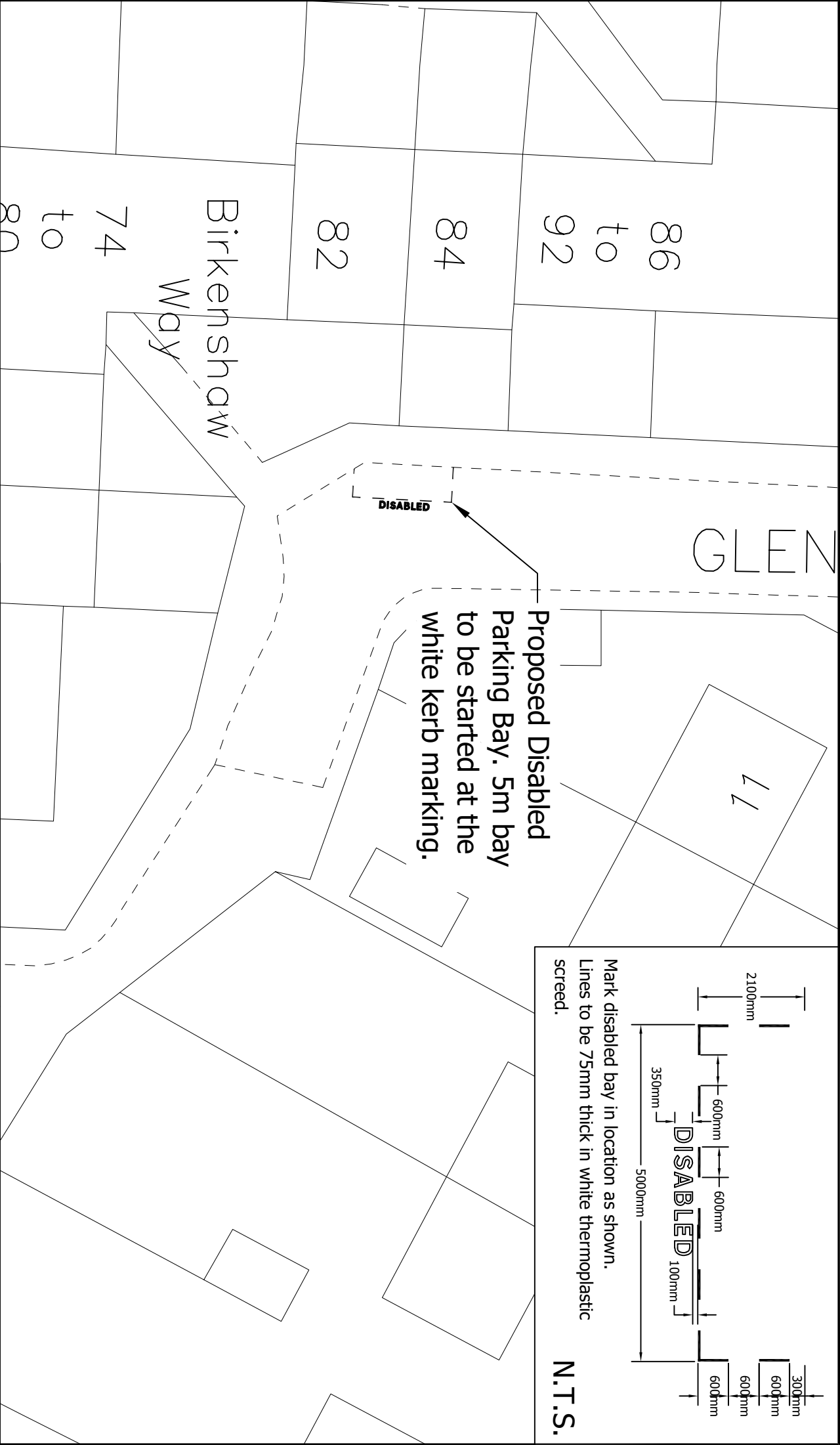
TRANSPORTATION
ROAD SAFETY &
TRAFFIC MANAGEMENT

Proposed Disabled Parking Bay
110 Rowan Drive
Blackburn

DATE:- 06/12/2023
SCALE:- NTS

DRAWN BY:- N.Mann
CHECKED BY:-

Drg. No.:- TRS/DIS/3697



Mark disabled bay in location as shown.
Lines to be 75mm thick in white thermoplastic screed.

N.T.S.

DATA LABEL:- TRS/DIS/3698 Rev



Based upon the Ordnance Survey mapping with the permission of the
Controller of Her Majesty's Stationery Office © Crown copyright. Unauthorized
reproduction infringes Crown copyright and may lead to prosecution or civil
proceedings.
Licence No.: 100037194

WEST LOTHIAN COUNCIL
OPERATIONAL SERVICES

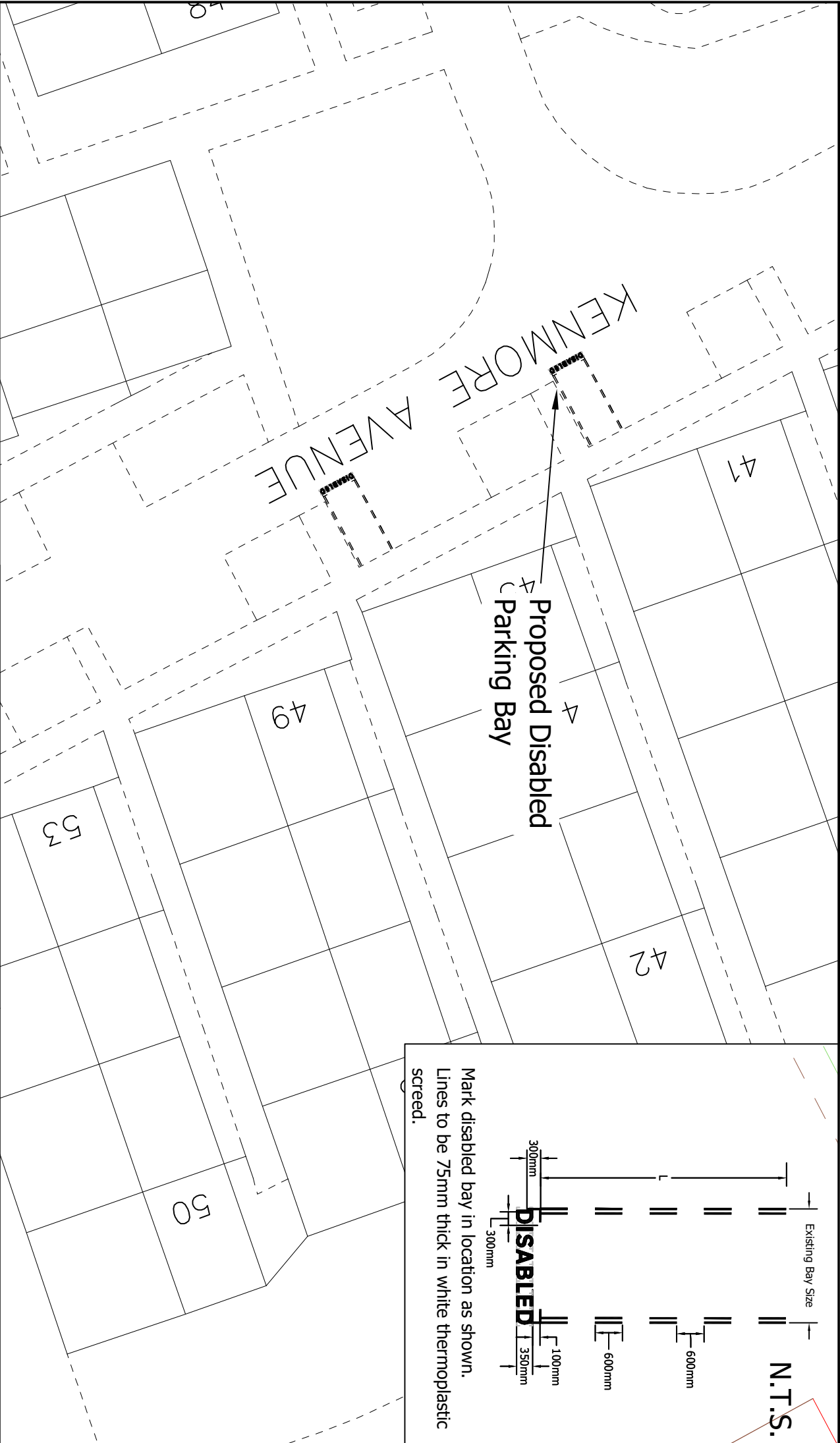
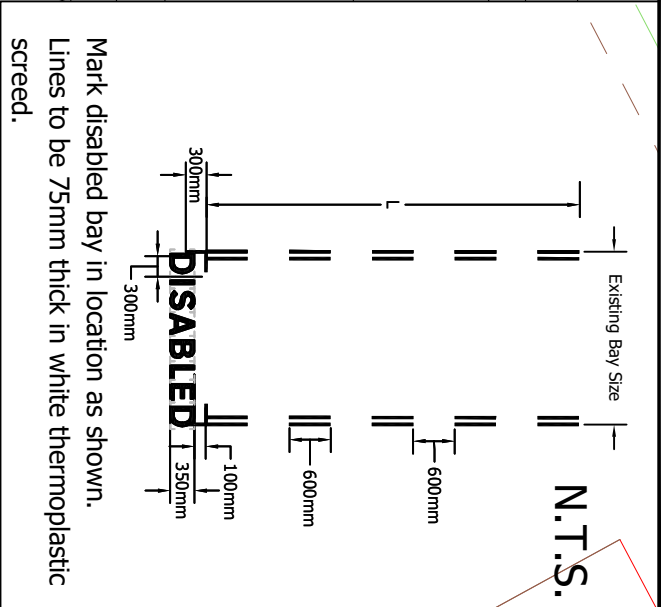
ROADS & TRANSPORTATION MANAGER
WHITEHILL SERVICE CENTRE
WHITEHILL INDUSTRIAL ESTATE
BATHGATE EH48 2EP
TEL 01506 282351

TRANSPORTATION
ROAD SAFETY &
TRAFFIC MANAGEMENT

Proposed Disabled Parking Bay
72 Birkenshaw Way
Armadale

DATE:- 13/12/2023
SCALE:- NTS
DRAWN BY:- E. M. Kerr
CHECKED BY:-

Drg. No.:- TRS/DIS/3698 Rev

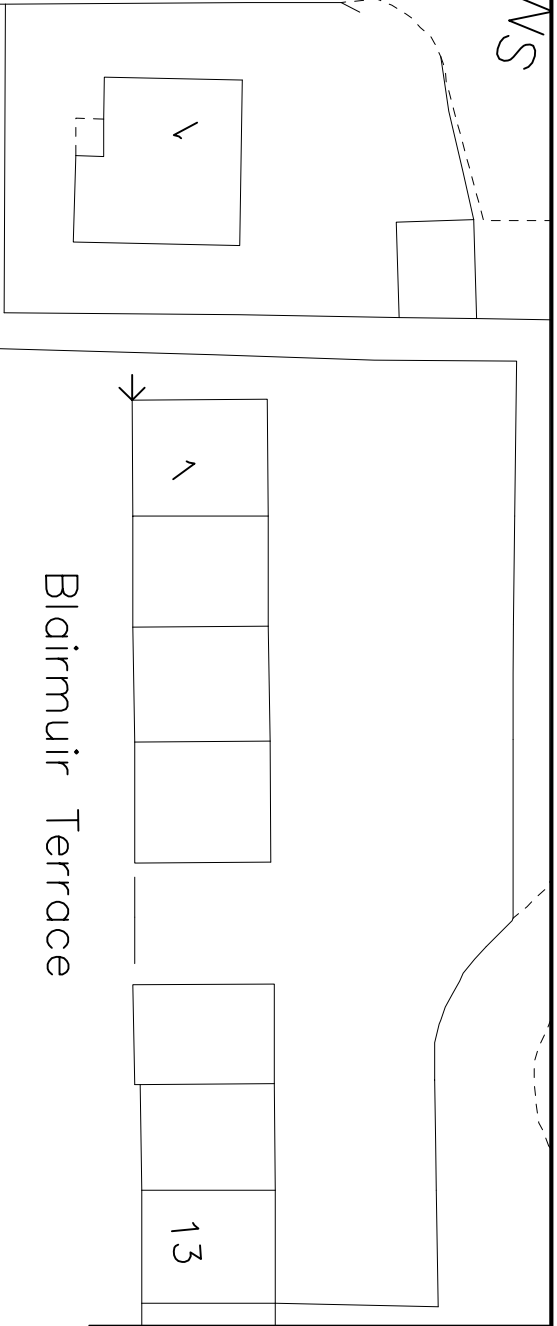


DATA LABEL:- TRS/DIS/3699

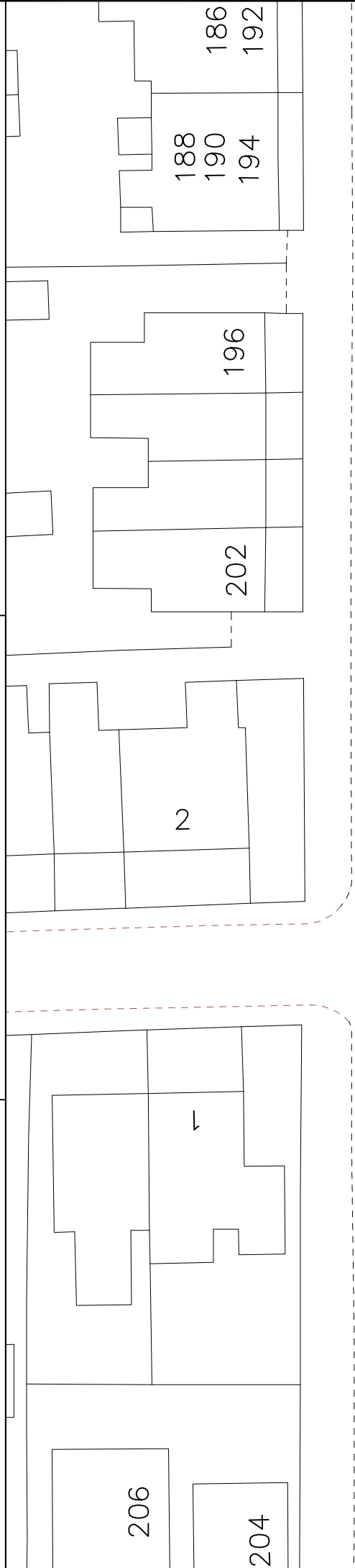
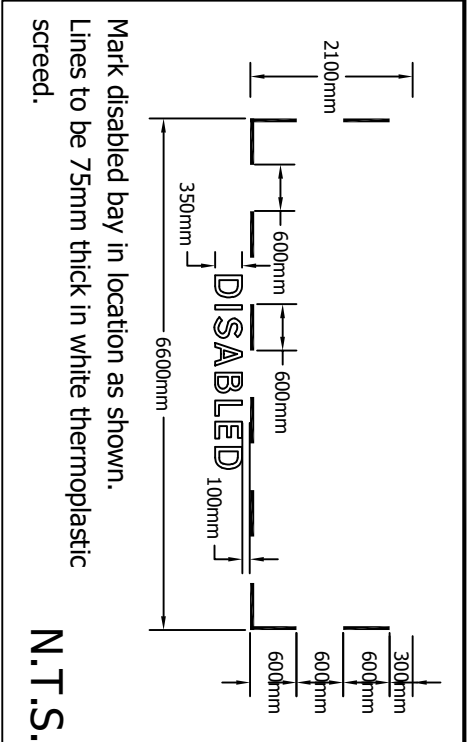
N

Based upon the Ordnance Survey mapping with the permission of the Controller of Her Majesty's Stationery Office © Crown copyright. Unauthorized reproduction infringes Crown copyright and may lead to prosecution or civil proceedings.
Licence No.: 100037194

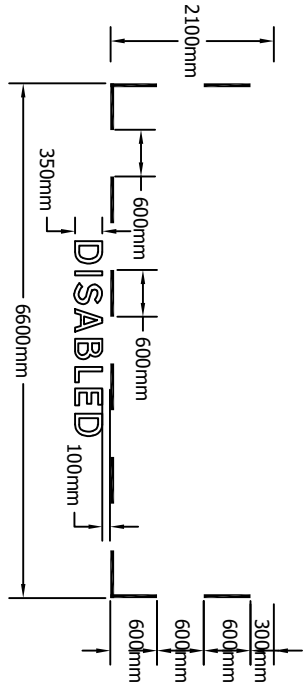
WEST LOTHIAN COUNCIL		Proposed Disabled Parking Bay 44 Kenmore Avenue Livingston	
OPERATIONAL SERVICES			
ROADS & TRANSPORTATION MANAGER WHITEHILL SERVICE CENTRE WHITEHILL INDUSTRIAL ESTATE BATHGATE EH48 2EP TEL 01506 282351	TRANSPORTATION ROAD SAFETY & TRAFFIC MANAGEMENT	DATE:- 06/12/2023 SCALE:- NTS	DRAWN BY:- N.Mann CHECKED BY:-
		Drg. No.:- TRS/DIS/3699	



EAST MAIN STREET + 64.3m
Proposed Disabled
Parking Bay



DATA LABEL:- TRS/DIS/3700		WEST LOTHIAN COUNCIL OPERATIONAL SERVICES		Proposed Disabled Parking Bay 1 Blairmuir Terrace Broxburn	
Based upon the Ordnance Survey mapping with the permission of the Controller of Her Majesty's Stationery Office © Crown copyright. Unauthorized reproduction infringes Crown copyright and may lead to prosecution or civil proceedings. Licence No.: 100037194		ROADS & TRANSPORTATION MANAGER WHITEHILL SERVICE CENTRE WHITEHILL INDUSTRIAL ESTATE BATHGATE EH48 2EP TEL 01506 282351		TRANSPORTATION ROAD SAFETY & TRAFFIC MANAGEMENT	
DATE:- 06/12/2023		DRAWN BY:- N.Mann		CHECKED BY:-	
SCALE:- NTS		Drg. No.:- TRS/DIS/3700			



Mark disabled bay in location as shown.
Lines to be 75mm thick in white thermoplastic screed.

N.T.S.

DATA LABEL:- TRS/DIS/3701

N



Based upon the Ordnance Survey mapping with the permission of the Controller of Her Majesty's Stationery Office © Crown copyright. Unauthorized reproduction infringes Crown copyright and may lead to prosecution or civil proceedings.
Licence No.: 100037194

WEST LOTHIAN COUNCIL

OPERATIONAL SERVICES

ROADS & TRANSPORTATION MANAGER
WHITEHILL SERVICE CENTRE
BATHGATE EH48 2EP
TEL 01506 282351

TRANSPORTATION
ROAD SAFETY &
TRAFFIC MANAGEMENT

Proposed Disabled Parking Bay

63 Wood Terrace
Armadale

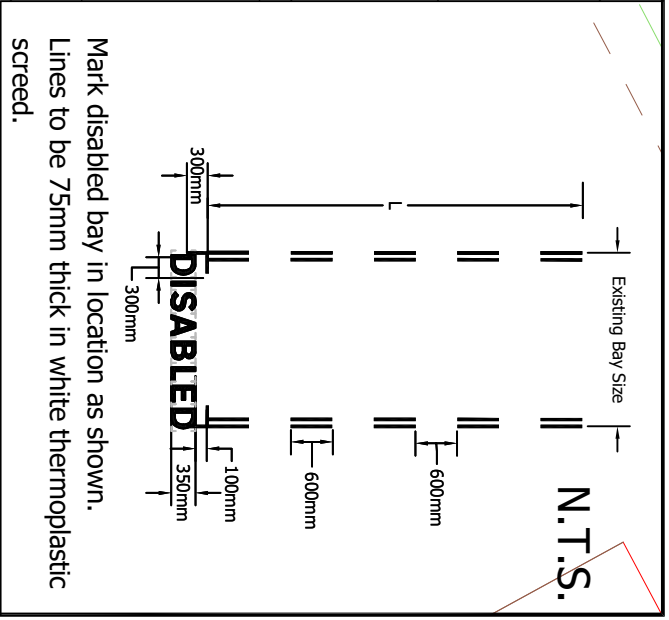
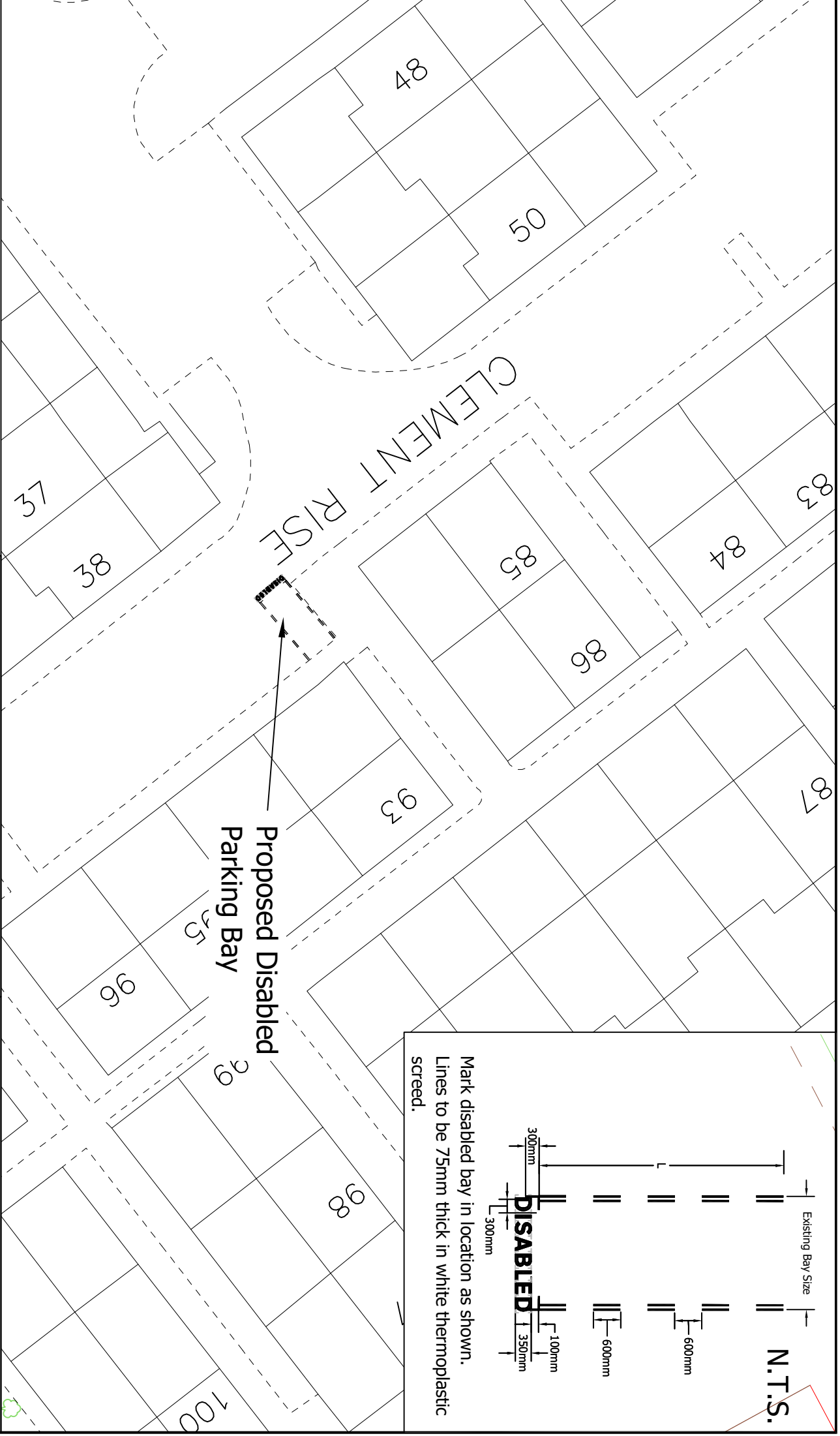
DATE:- 06/12/2023

DRAWN BY:- N.Mann


SCALE:- NTS

CHECKED BY:-

Drg. No.:- TRS/DIS/3701



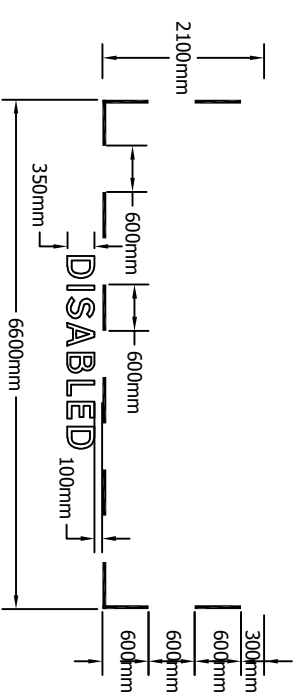
DATA LABEL:- TRS/DIS/3703		WEST LOTHIAN COUNCIL		Proposed Disabled Parking Bay 86 Clement Rise Livingston	
Based upon the Ordnance Survey mapping with the permission of the Controller of Her Majesty's Stationery Office © Crown copyright. Unauthorized reproduction infringes Crown copyright and may lead to prosecution or civil proceedings. Licence No.: 100037194		OPERATIONAL SERVICES		DATE:- 06/12/2023 SCALE:- NTS DRAWN BY:- N.Mann CHECKED BY:-	
ROADS & TRANSPORTATION MANAGER WHITEHILL SERVICE CENTRE BATHGATE EH48 2EP TEL 01506 282351		TRANSPORTATION ROAD SAFETY & TRAFFIC MANAGEMENT		Drg. No.:- TRS/DIS/3703	



MARINA ROAD

GLYSWID

Proposed Disabled
Parking Bay



Mark disabled bay in location as shown.
Lines to be 75mm thick in white thermoplastic
screed.

N.T.S.

DATA LABEL:- TRS/DIS/3704

N



Based upon the Ordnance Survey mapping with the permission of the
Controller of Her Majesty's Stationery Office © Crown copyright. Unauthorized
reproduction infringes Crown copyright and may lead to prosecution or civil
proceedings.
Licence No.: 100037194

WEST LOTHIAN COUNCIL
OPERATIONAL SERVICES

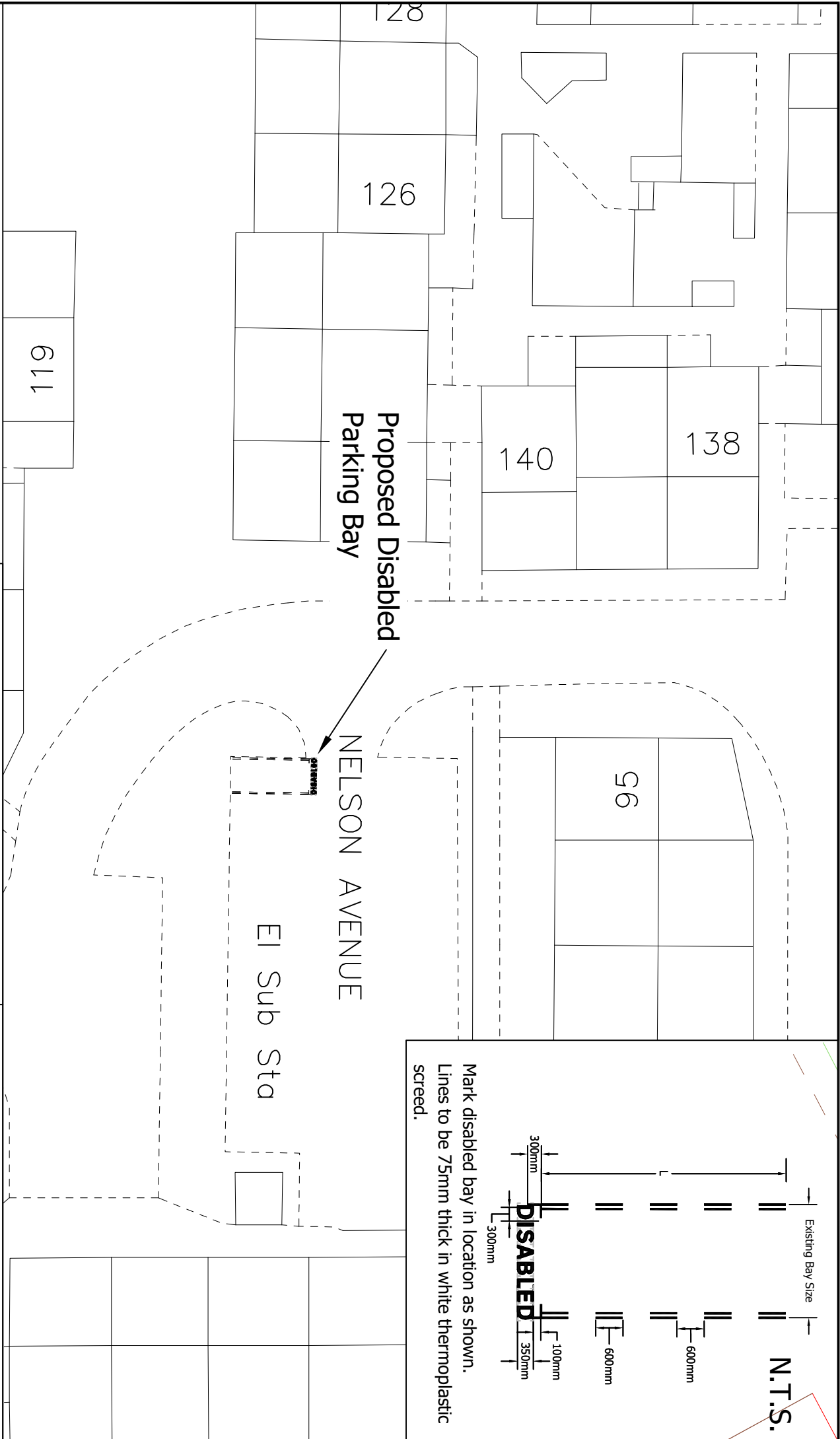
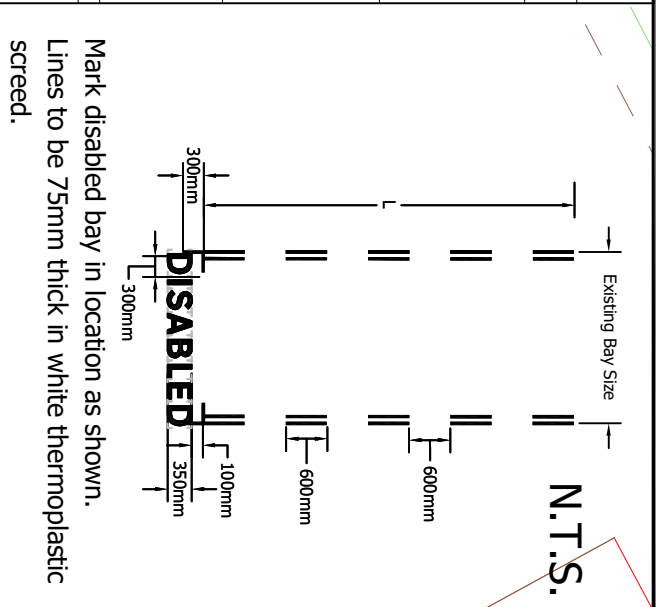
ROADS & TRANSPORTATION MANAGER
WHITEHILL SERVICE CENTRE
BATHGATE EH48 2EP
TEL 01506 282351


TRANSPORTATION
ROAD SAFETY &
TRAFFIC MANAGEMENT

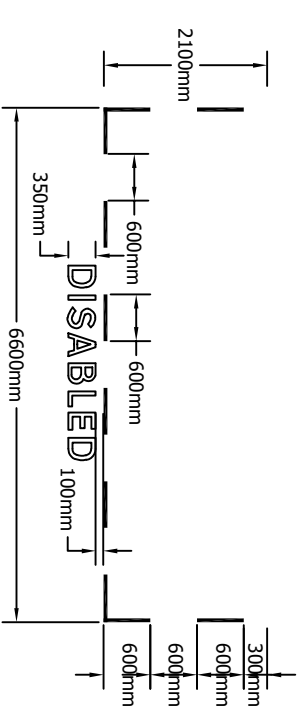
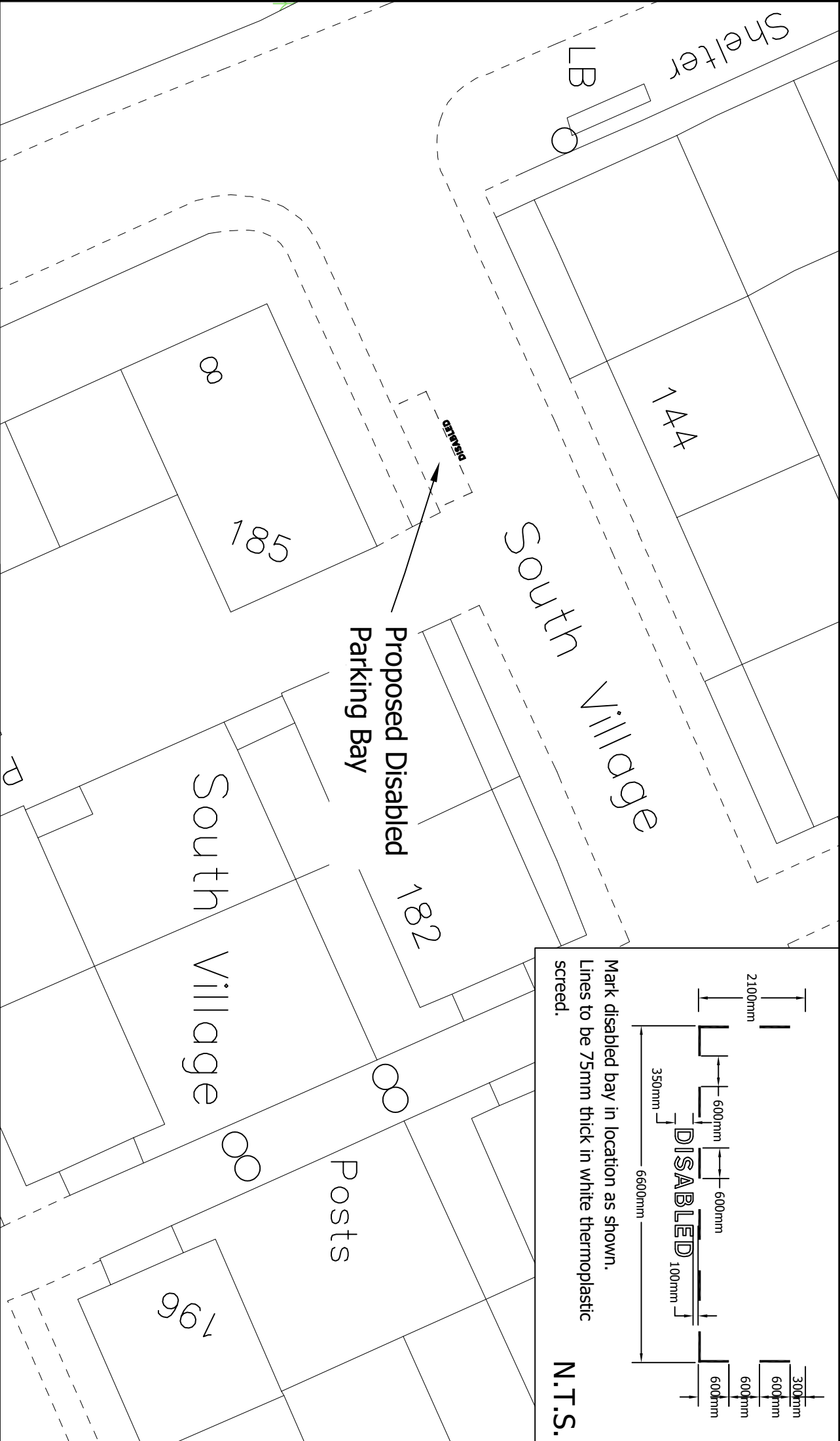
Proposed Disabled Parking Bay
113 Marina Road
Boghall

DATE:- **06/12/2023** DRAWN BY:- **N.Mann**
SCALE:- **NTS** CHECKED BY:-

Drg. No.:- **TRS/DIS/3704**



DATA LABEL:- TRS/DIS/3706	
 <p>Based upon the Ordnance Survey mapping with the permission of the Controller of Her Majesty's Stationery Office © Crown copyright. Unauthorized reproduction infringes Crown copyright and may lead to prosecution or civil proceedings. Licence No.: 100037194</p>	
WEST LOTHIAN COUNCIL	
OPERATIONAL SERVICES	
ROADS & TRANSPORTATION MANAGER WHITEHILL SERVICE CENTRE WHITEHILL INDUSTRIAL ESTATE BATHGATE EH48 2EP TEL 01506 282351	
TRANSPORTATION ROAD SAFETY & TRAFFIC MANAGEMENT	
Proposed Disabled Parking Bay 126 Nelson Avenue Livingston	
DATE:- 21/12/2023 SCALE:- NTS	DRAWN BY:- N.Mann CHECKED BY:-
Drg. No.:- TRS/DIS/3706	

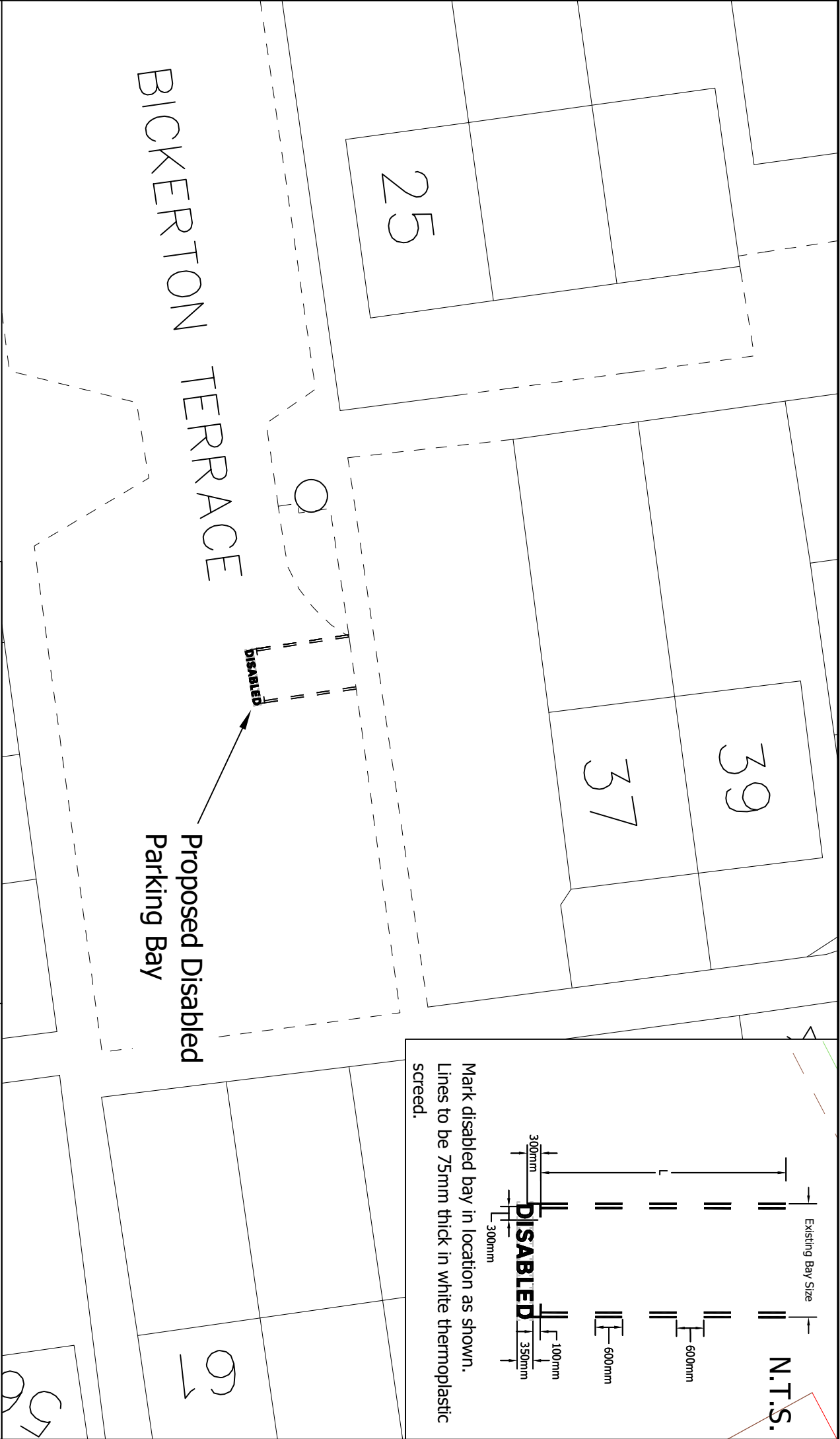
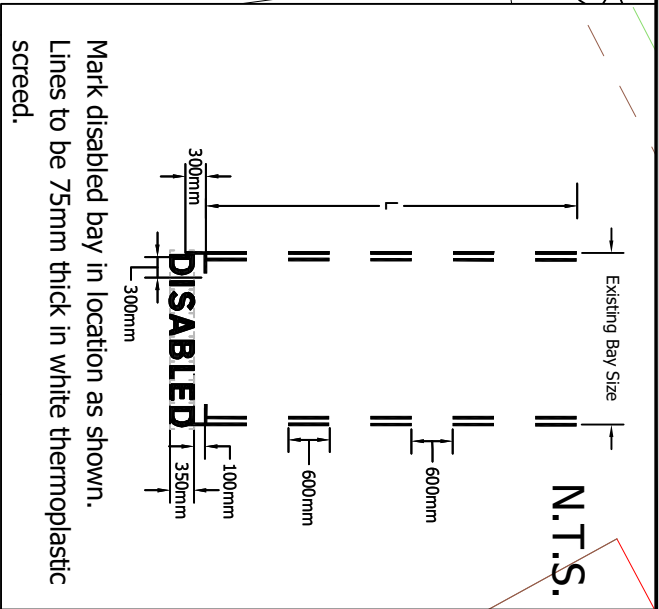


Mark disabled bay in location as shown.
Lines to be 75mm thick in white thermoplastic screed.

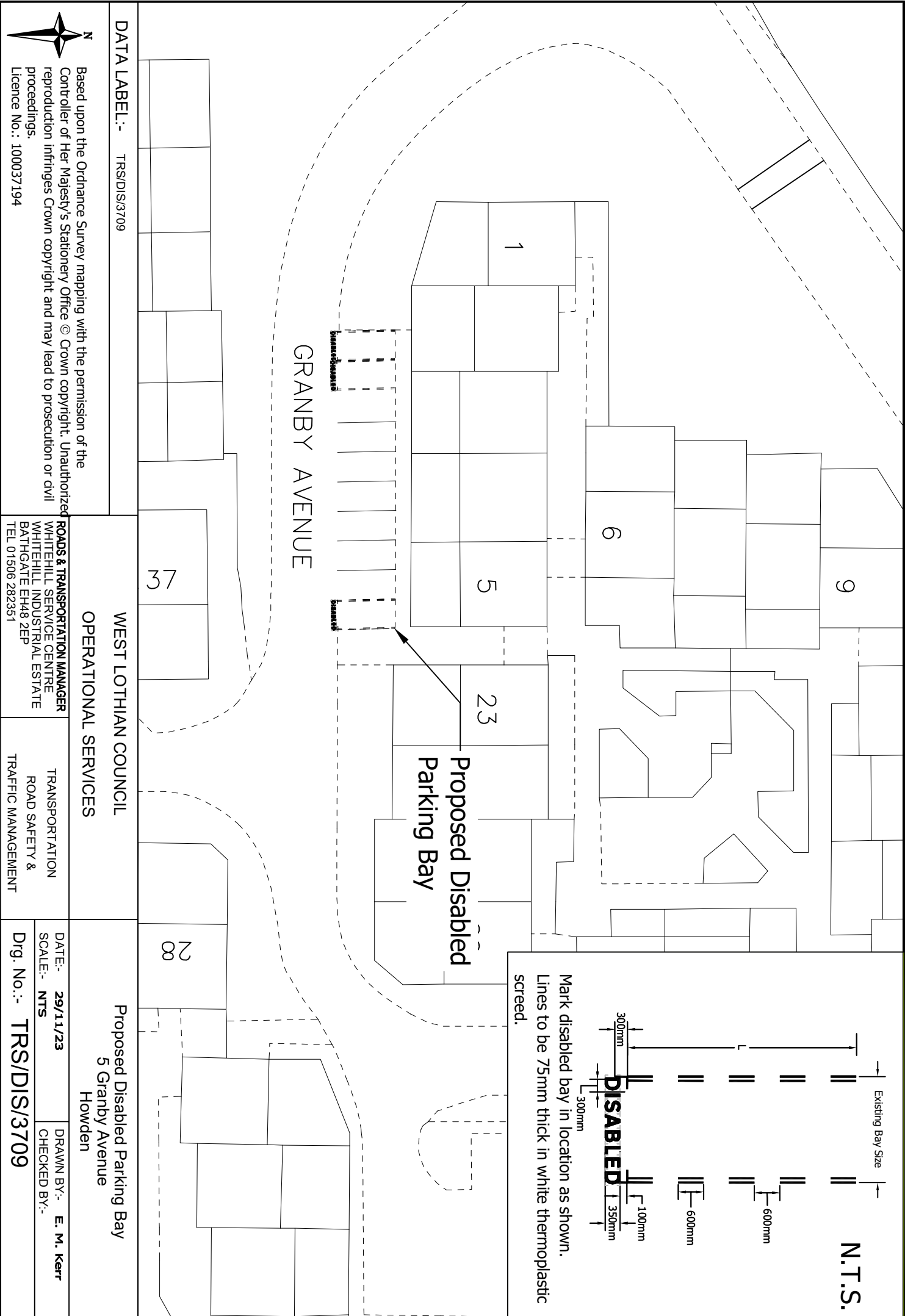
N.T.S.

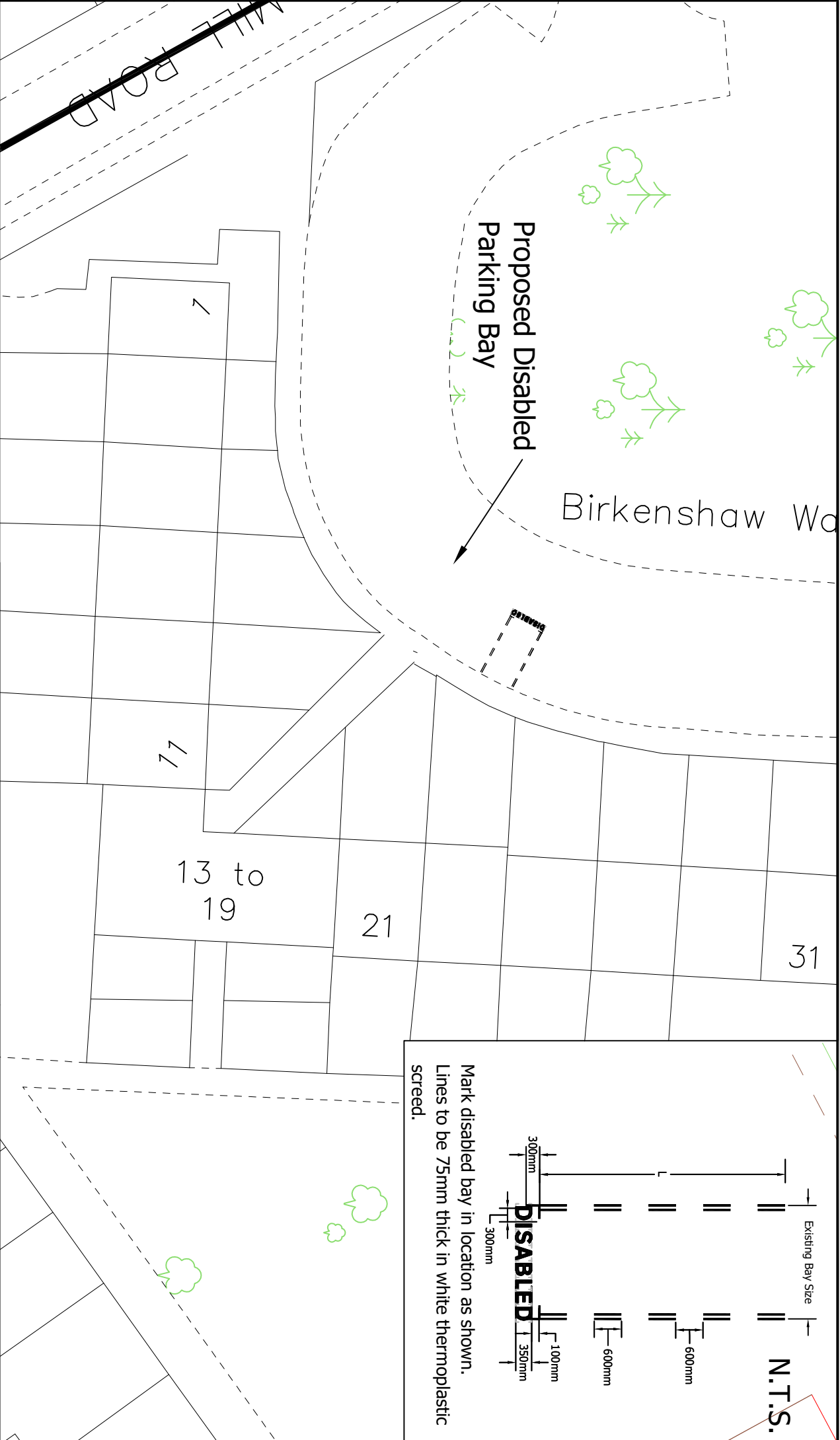
DATA LABEL:- TRS/DIS/3707	
WEST LOTHIAN COUNCIL OPERATIONAL SERVICES	
Proposed Disabled Parking Bay 185 South Village Pumpherston	
ROADS & TRANSPORTATION MANAGER WHITEHILL SERVICE CENTRE WHITEHILL INDUSTRIAL ESTATE BATHGATE EH48 2EP TEL 01506 282351	TRANSPORTATION ROAD SAFETY & TRAFFIC MANAGEMENT
DATE:- 14/03/2024 SCALE:- NTS	DRAWN BY:- N.Mann CHECKED BY:-
Drg. No.:- TRS/DIS/3707	

N
Based upon the Ordnance Survey mapping with the permission of the
Controller of Her Majesty's Stationery Office © Crown copyright. Unauthorized
reproduction infringes Crown copyright and may lead to prosecution or civil
proceedings.
Licence No.: 100037194



DATA LABEL:- TRS/DIS/3708		WEST LOTHIAN COUNCIL OPERATIONAL SERVICES		Proposed Disabled Parking Bay 39 Bickerton Terrace Whitburn	
<div><div><div></div><div>N</div></div><div>Based upon the Ordnance Survey mapping with the permission of the Controller of Her Majesty's Stationery Office © Crown copyright. Unauthorized reproduction infringes Crown copyright and may lead to prosecution or civil proceedings. Licence No.: 100037194</div></div>		ROADS & TRANSPORTATION MANAGER WHITEHILL SERVICE CENTRE WHITEHILL INDUSTRIAL ESTATE BATHGATE EH48 2EP TEL 01506 282351		TRANSPORTATION ROAD SAFETY & TRAFFIC MANAGEMENT	DATE:- 21/12/2023 SCALE:- NTS DRAWN BY:- N.Mann CHECKED BY:-
				Drg. No.:- TRS/DIS/3708	





DATA LABEL:- TRS/DIS/3710

N
Based upon the Ordnance Survey mapping with the permission of the
Controller of Her Majesty's Stationery Office © Crown copyright. Unauthorized
reproduction infringes Crown copyright and may lead to prosecution or civil
proceedings.
Licence No.: 100037194

WEST LOTHIAN COUNCIL
OPERATIONAL SERVICES

ROADS & TRANSPORTATION MANAGER
WHITEHILL SERVICE CENTRE
WHITEHILL INDUSTRIAL ESTATE
BATHGATE EH48 2EP
TEL 01506 282351

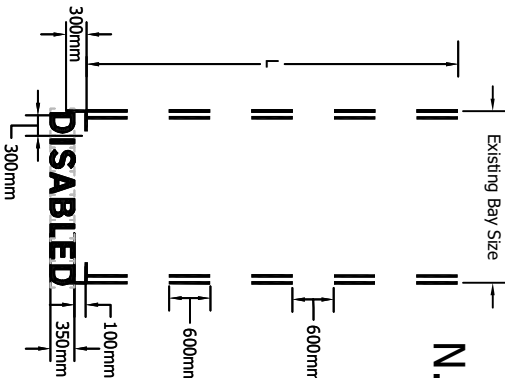
TRANSPORTATION
ROAD SAFETY &
TRAFFIC MANAGEMENT

Proposed Disabled Parking Bay
23 Birkenshaw Way
Armadale

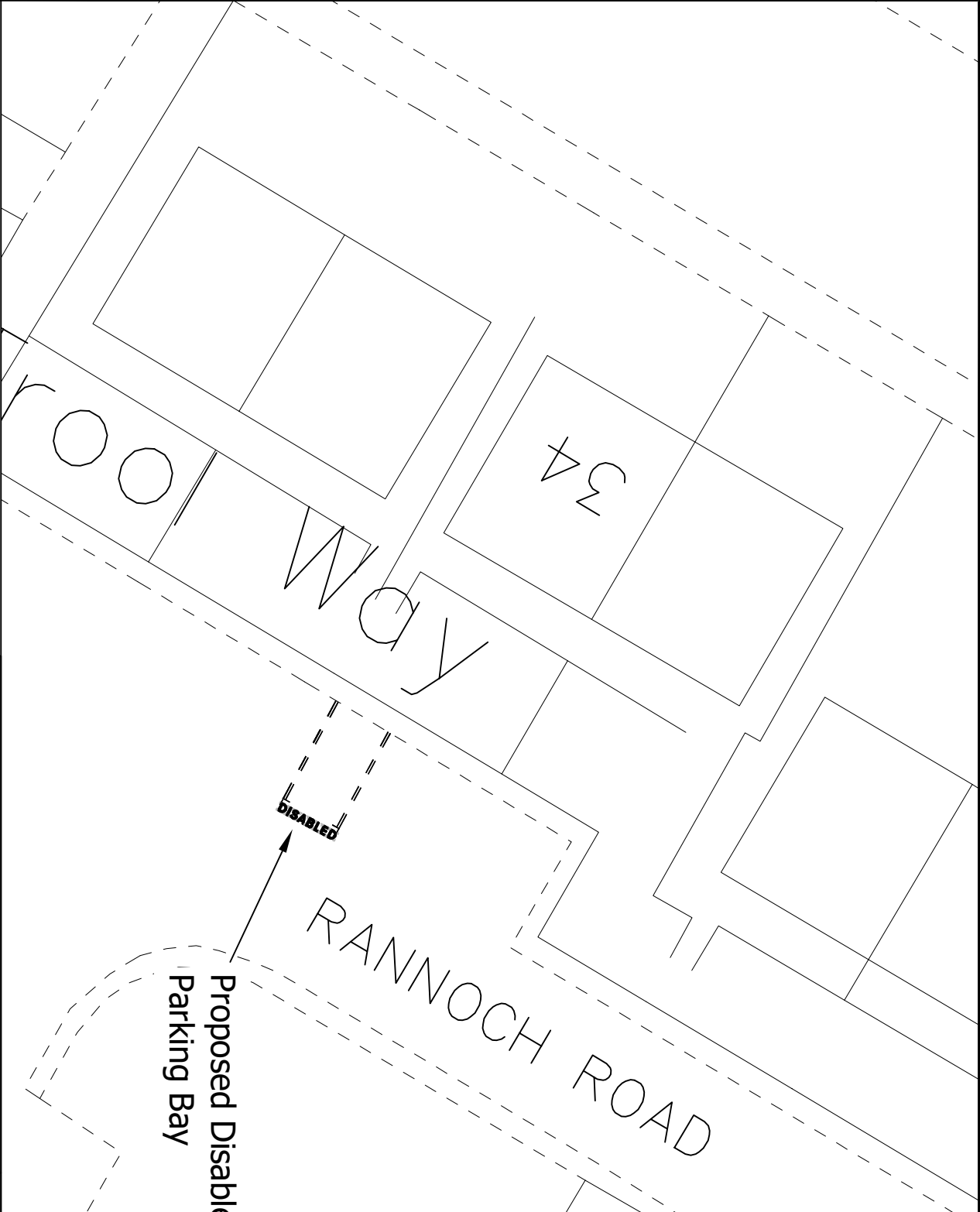
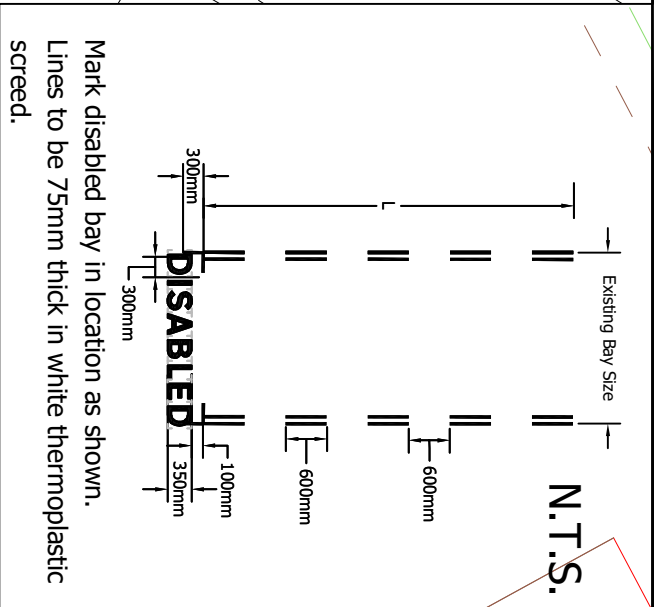
DATE:- **21/12/2023** DRAWN BY:- **N.Mann**
SCALE:- **NTS** CHECKED BY:-

Dwg. No.:- **TRS/DIS/3710**

Mark disabled bay in location as shown.
Lines to be 75mm thick in white thermoplastic
screed.

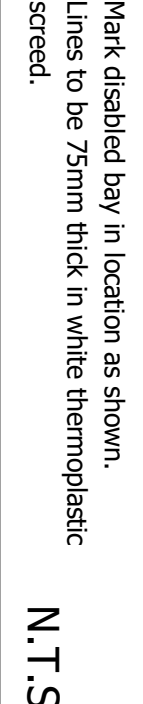


N.T.S.



DATA LABEL:- TRS/DIS/3713		WEST LOTHIAN COUNCIL OPERATIONAL SERVICES		Proposed Disabled Parking Bay 34 Loch Trool Way Whitburn
Based upon the Ordnance Survey mapping with the permission of the Controller of Her Majesty's Stationery Office © Crown copyright. Unauthorized reproduction infringes Crown copyright and may lead to prosecution or civil proceedings. Licence No.: 100037194		ROADS & TRANSPORTATION MANAGER WHITEHILL SERVICE CENTRE WHITEHILL INDUSTRIAL ESTATE BATHGATE EH48 2EP TEL 01506 282351		TRANSPORTATION ROAD SAFETY & TRAFFIC MANAGEMENT
DATE:- 21/12/2023 SCALE:- NTS		DRAWN BY:- N.Mann CHECKED BY:-		Drg. No.:- TRS/DIS/3713





Mark disabled bay in location as shown.
Lines to be 75mm thick in white thermoplastic screed.

Proposed Disabled Parking Bay

FALSIDE TERRACE

DISABLED

DATA LABEL:- TRS/DIS/3718



Based upon the Ordnance Survey mapping with the permission of the Controller of Her Majesty's Stationery Office © Crown copyright. Unauthorized reproduction infringes Crown copyright and may lead to prosecution or civil proceedings.
Licence No.: 100037194

WEST LoTHIAN COUNCIL
OPERATIONAL SERVICES

ROADS & TRANSPORTATION MANAGER
WHITEHILL SERVICE CENTRE
WHITEHILL INDUSTRIAL ESTATE
BATHGATE EH48 2EP
TEL 01506 282351

TRANSPORTATION
ROAD SAFETY &
TRAFFIC MANAGEMENT

Proposed Disabled Parking Bay
17 Falside Terrace
Bathgate

DATE:-	18/01/2024	DRAWN BY:-	N.Mann
SCALE:-	NTS	CHECKED BY:-	

Drg. No.:- TRS/DIS/3718



Proposed Disabled Parking Bay

DISABLED

57

50

DATA LABEL:- TRS/DIS/3720



Based upon the Ordnance Survey mapping with the permission of the Controller of Her Majesty's Stationery Office © Crown copyright. Unauthorized reproduction infringes Crown copyright and may lead to prosecution or civil proceedings.
Licence No.: 100037194

WEST LoTHIAN COUNCIL

OPERATIONAL SERVICES

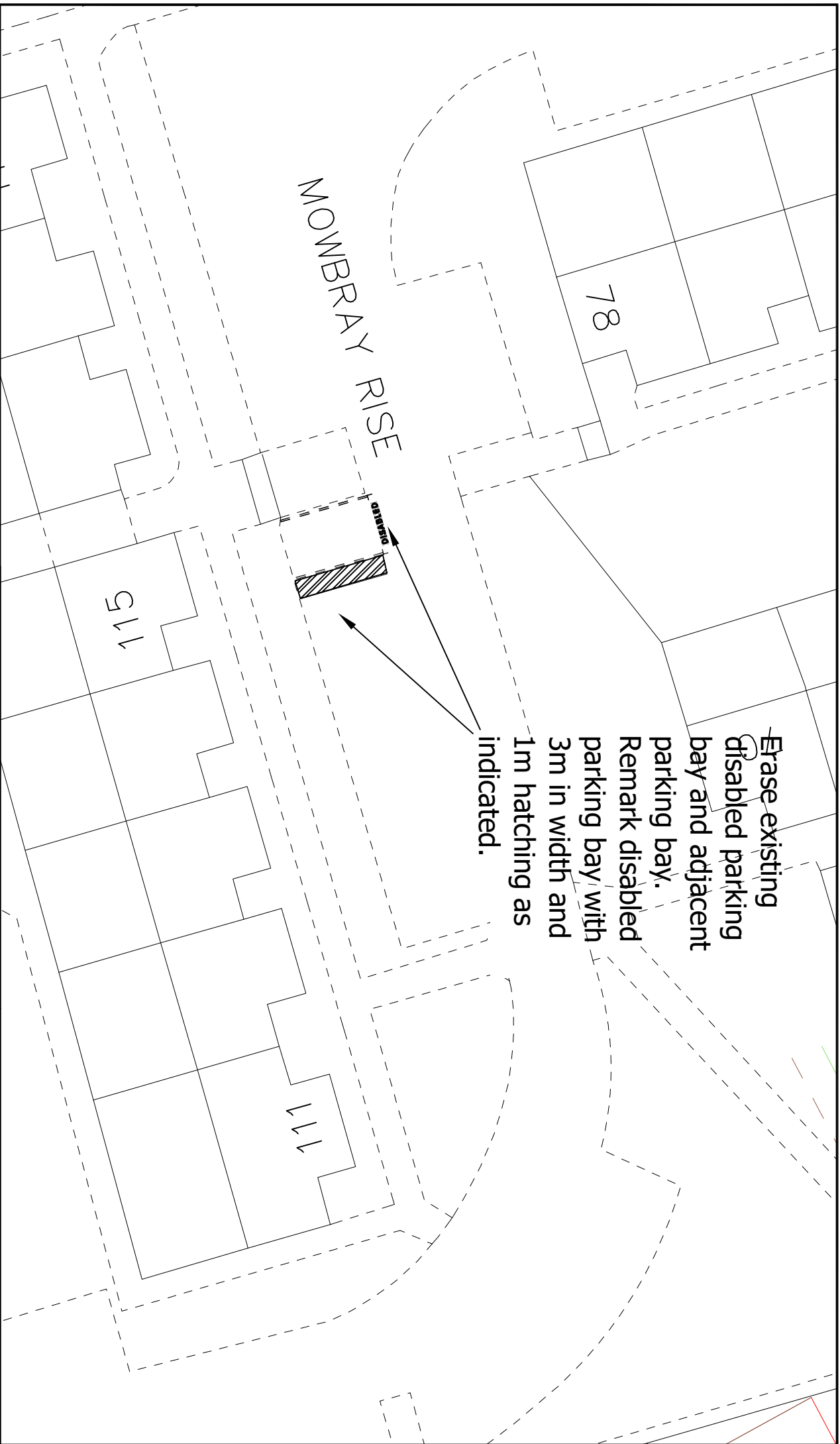
ROADS & TRANSPORTATION MANAGER
WHITEHILL SERVICE CENTRE
WHITEHILL INDUSTRIAL ESTATE
BATHGATE EH48 2EP
TEL 01506 282351

TRANSPORTATION
ROAD SAFETY &
TRAFFIC MANAGEMENT

Proposed Disabled Parking Bay
37 Greenhill Road
Blackridge

DATE:-	18/01/2024	DRAWN BY:-	N.Mann
SCALE:-	NTS	CHECKED BY:-	

DRG. NO.:- TRS/DIS/3720



DATA LABEL:- TRS/DIS/3721

WEST LOTHIAN COUNCIL
OPERATIONAL SERVICES

Proposed Disabled Parking Bay
115 Mowbray Rise
Dedridge



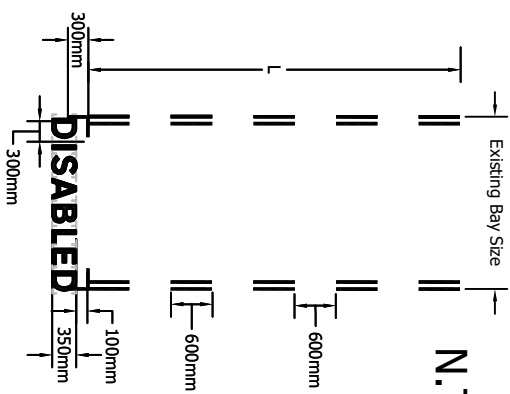
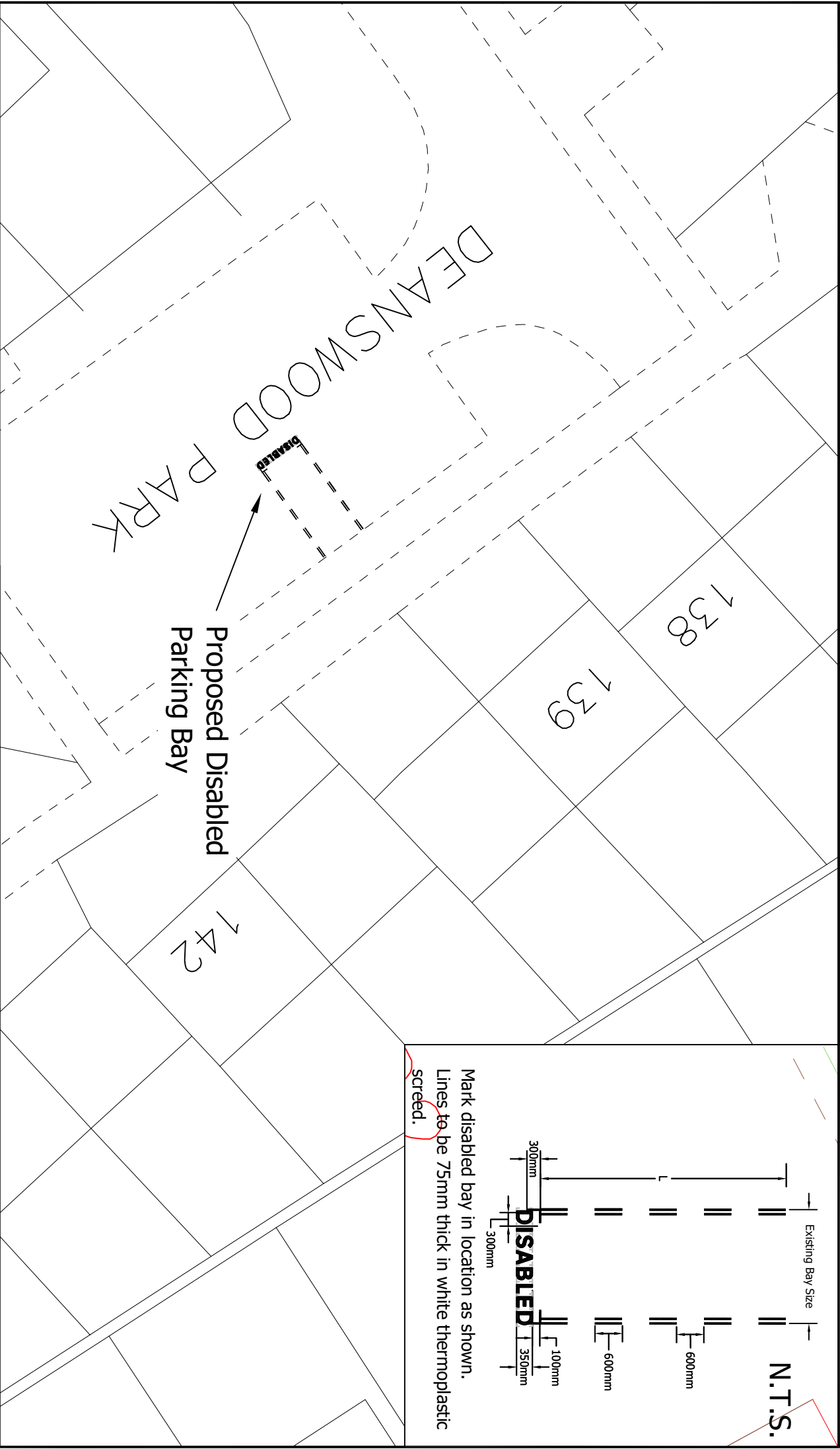
Based upon the Ordnance Survey mapping with the permission of the
Controller of Her Majesty's Stationery Office © Crown copyright. Unauthorized
reproduction infringes Crown copyright and may lead to prosecution or civil
proceedings.
Licence No.: 100037194

ROADS & TRANSPORTATION MANAGER
WHITEHILL SERVICE CENTRE
WHITEHILL INDUSTRIAL ESTATE
BATHGATE EH48 2EP
TEL 01506 282351

TRANSPORTATION
ROAD SAFETY &
TRAFFIC MANAGEMENT

DATE:- **02/04/2024** DRAWN BY:- **M. Tsol**
SCALE:- **NTS** CHECKED BY:-

Drg. No.:- **TRS/DIS/3721 Rev2**



Mark disabled bay in location as shown.
Lines to be 75mm thick in white thermoplastic
screed.

N.T.S.

DATA LABEL:- TRS/DIS/3723



Based upon the Ordnance Survey mapping with the permission of the
Controller of Her Majesty's Stationery Office © Crown copyright. Unauthorized
reproduction infringes Crown copyright and may lead to prosecution or civil
proceedings.
Licence No.: 100037194

WEST LOTHIAN COUNCIL
OPERATIONAL SERVICES

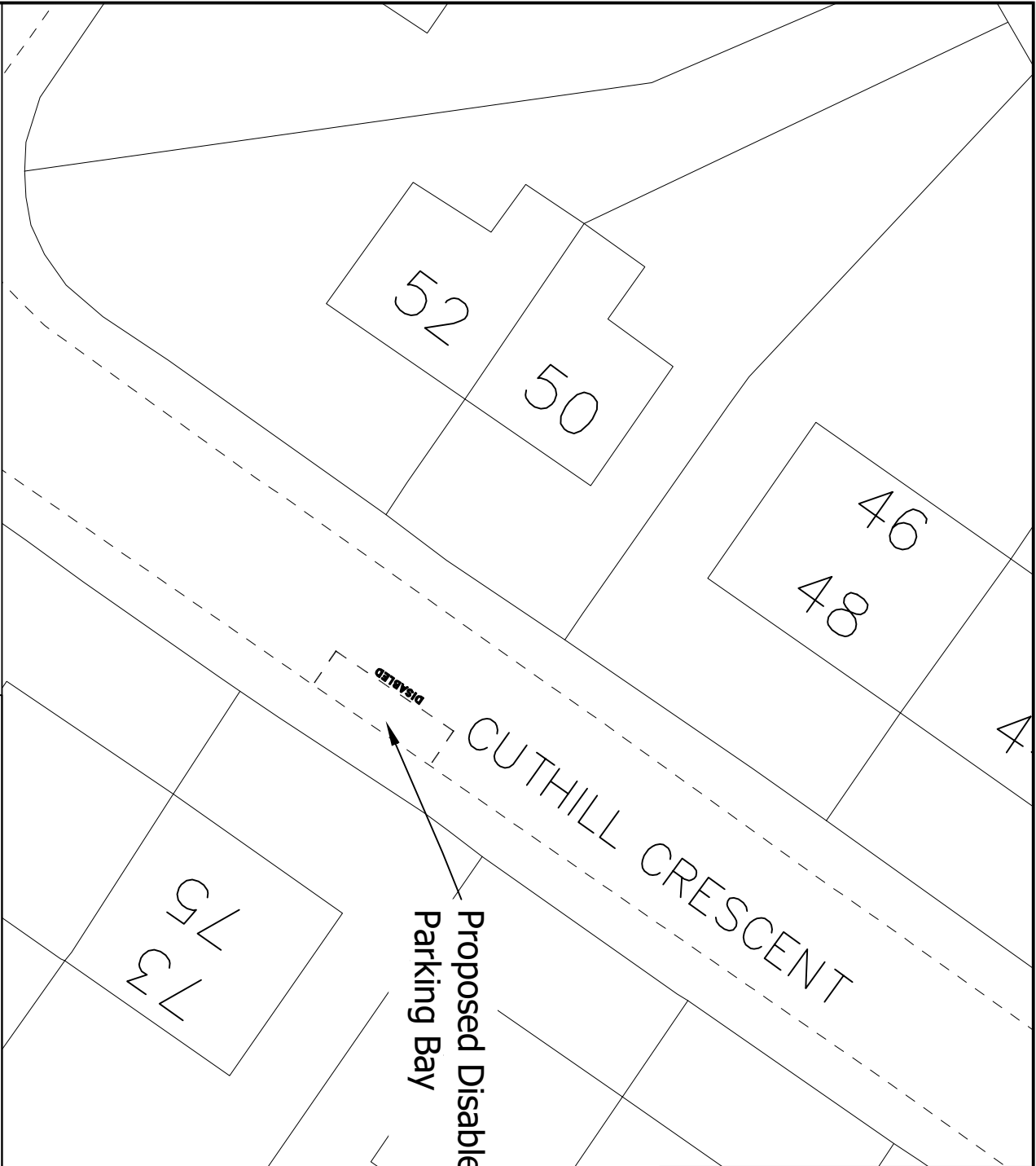
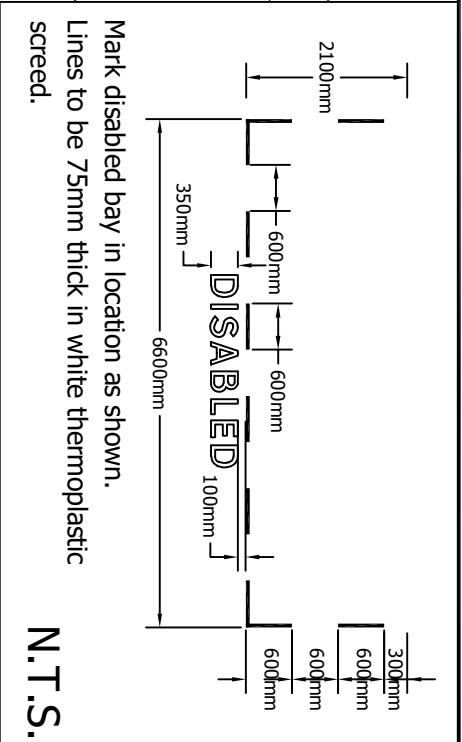
ROADS & TRANSPORTATION MANAGER
WHITEHILL SERVICE CENTRE
BATHGATE EH48 2EP
TEL 01506 282351

TRANSPORTATION
ROAD SAFETY &
TRAFFIC MANAGEMENT

Proposed Disabled Parking Bay
139 Deanswood Park
Deans

DATE:- 18/01/2024
SCALE:- NTS
DRAWN BY:- N.Mann
CHECKED BY:-

Drg. No.:- TRS/DIS/3723



DATA LABEL:-	TRS/DIS/3724
WEST LOTHIAN COUNCIL	OPERATIONAL SERVICES
Proposed Disabled Parking Bay	75 Cuthill Crescent Stoneymuir



Based upon the Ordnance Survey mapping with the permission of the Controller of Her Majesty's Stationery Office © Crown copyright. Unauthorized reproduction infringes Crown copyright and may lead to prosecution or civil proceedings.
Licence No.: 100037194

ROADS & TRANSPORTATION MANAGER
WHITEHILL SERVICE CENTRE
WHITEHILL INDUSTRIAL ESTATE
BATHGATE EH48 2EP
TEL 01506 282351

TRANSPORTATION
ROAD SAFETY &
TRAFFIC MANAGEMENT

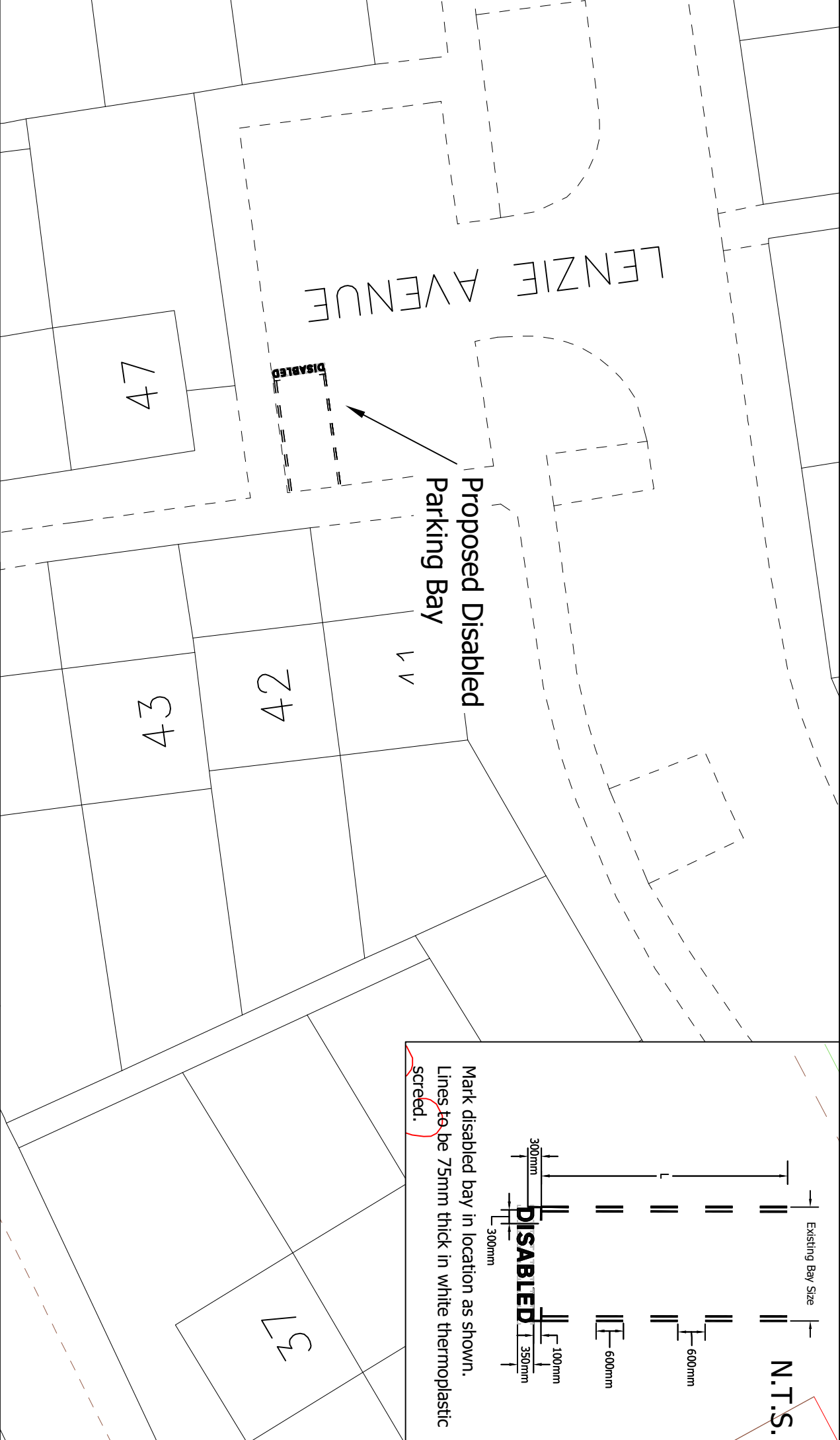
DATE:- **18/01/2024**

SCALE:- **NTS**

DWG. No.:- **TRS/DIS/3724**

DRAWN BY:- **N.Mann**

CHECKED BY:-



DATA LABEL:- TRS/DIS/3725

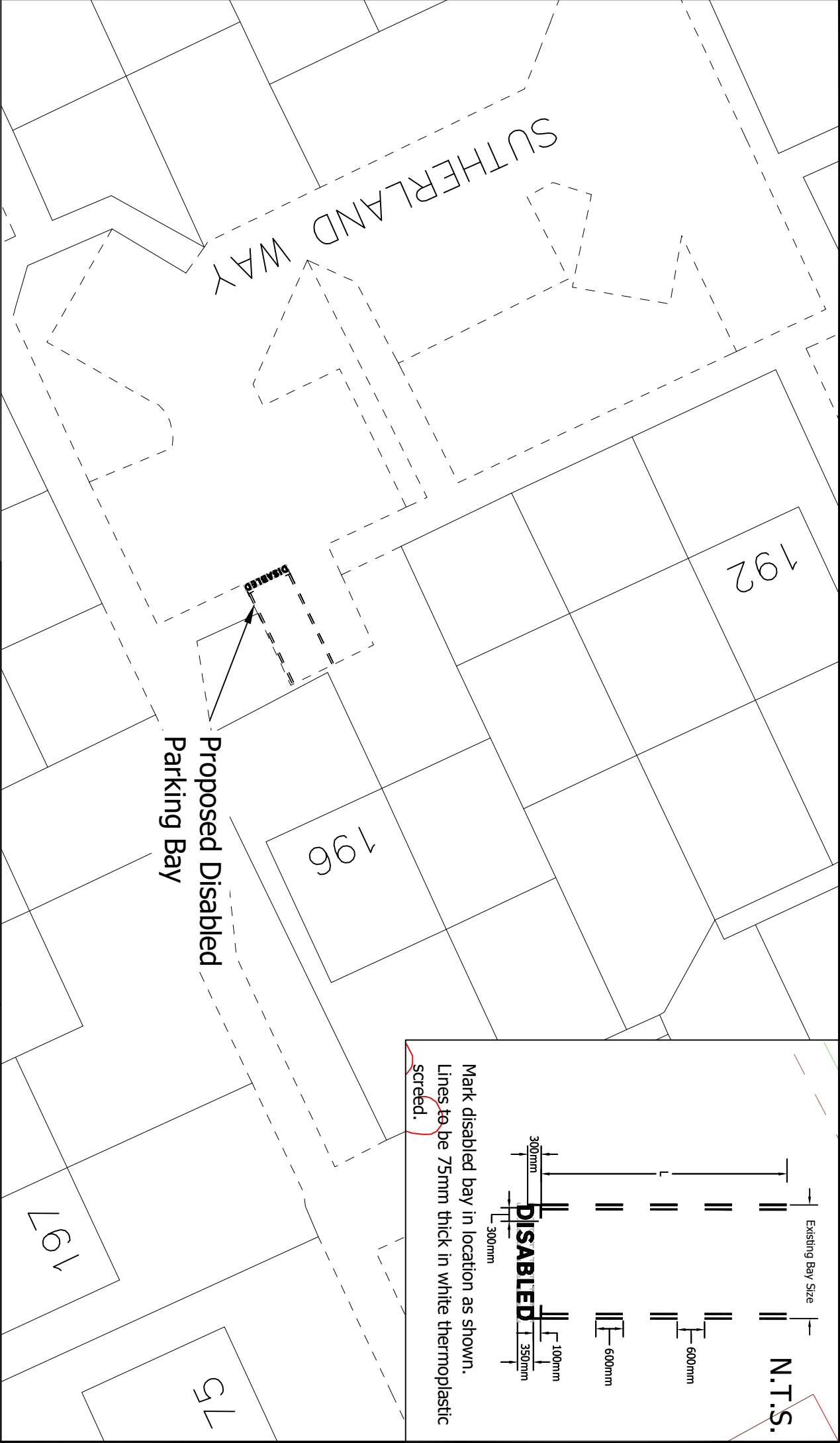
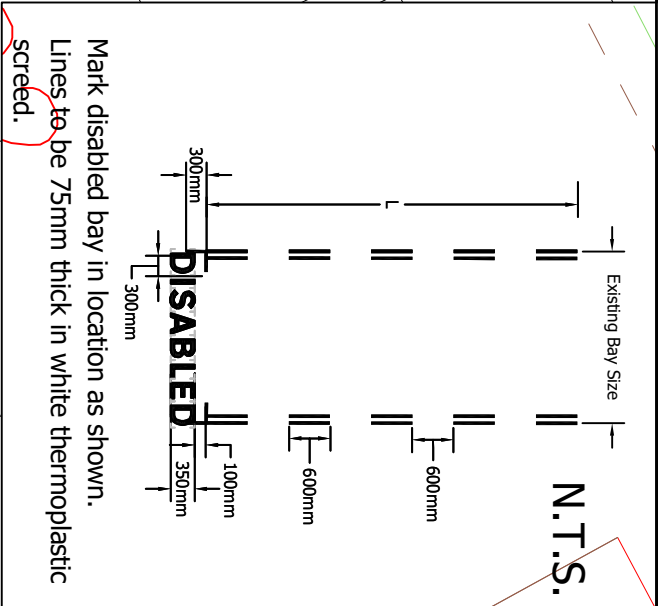
N
Based upon the Ordnance Survey mapping with the permission of the
Controller of Her Majesty's Stationery Office © Crown copyright. Unauthorized
reproduction infringes Crown copyright and may lead to prosecution or civil
proceedings.
Licence No.: 100037194

WEST LOTHIAN COUNCIL
OPERATIONAL SERVICES
ROADS & TRANSPORTATION MANAGER
WHITEHILL SERVICE CENTRE
WHITEHILL INDUSTRIAL ESTATE
BATHGATE EH48 2EP
TEL 01506 282351

TRANSPORTATION
ROAD SAFETY &
TRAFFIC MANAGEMENT

Proposed Disabled Parking Bay
42 Lenzie Avenue
Deans

DATE:- **18/01/2024** DRAWN BY:- **N.Mann**
SCALE:- **NTS** CHECKED BY:-
Drg. No:- **TRS/DIS/3725**



DATA LABEL:- TRS/DIS/3726



Based upon the Ordnance Survey mapping with the permission of the Controller of Her Majesty's Stationery Office © Crown copyright. Unauthorized reproduction infringes Crown copyright and may lead to prosecution or civil proceedings.
Licence No.: 100037194

WEST LOTHIAN COUNCIL
OPERATIONAL SERVICES

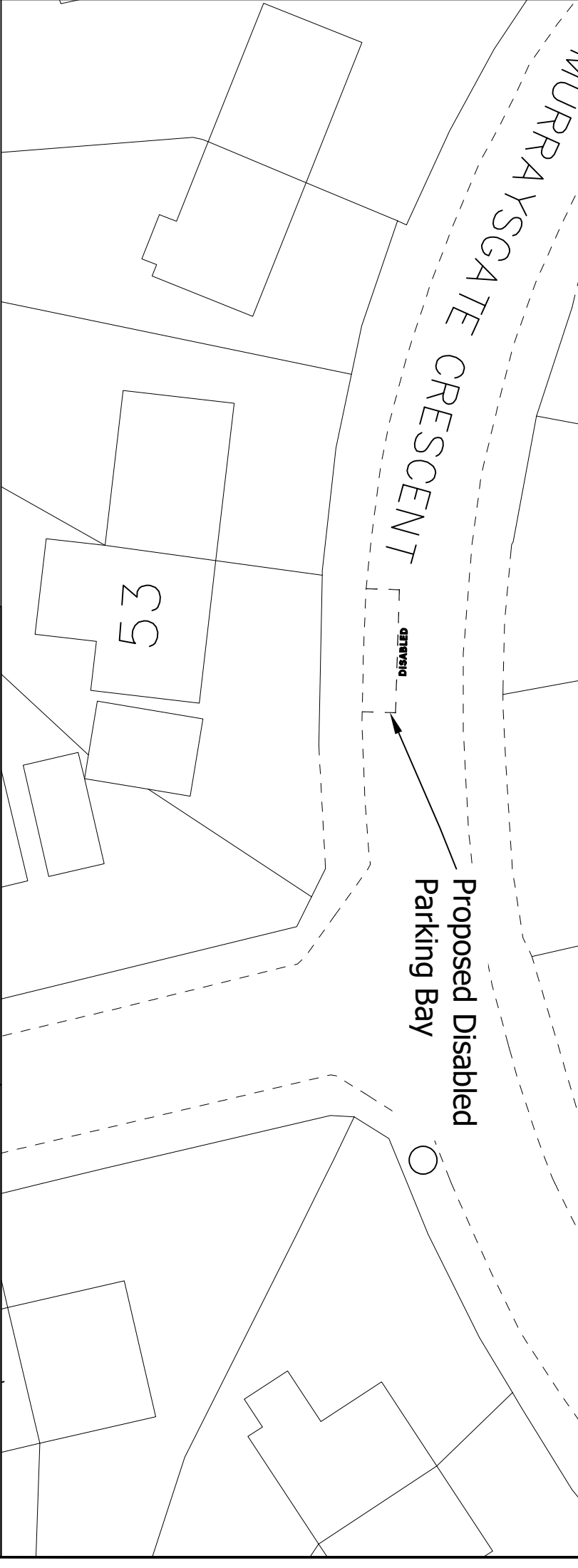
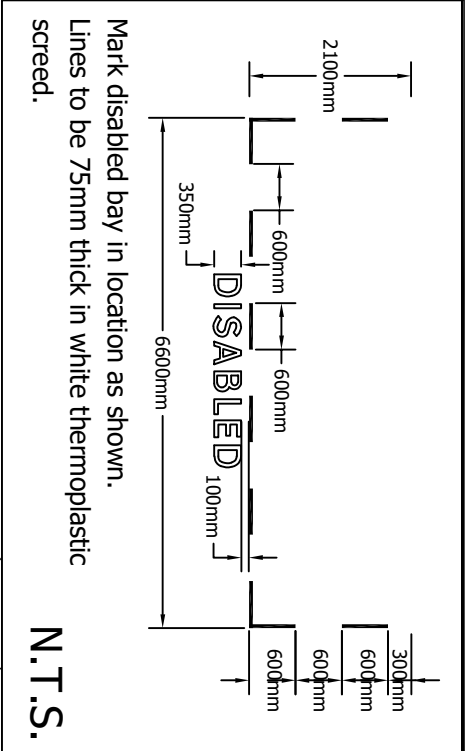
ROADS & TRANSPORTATION MANAGER
WHITEHILL SERVICE CENTRE
WHITEHILL INDUSTRIAL ESTATE
BATHGATE EH48 2EP
TEL 01506 282351

TRANSPORTATION
ROAD SAFETY &
TRAFFIC MANAGEMENT

Proposed Disabled Parking Bay
196 Sutherland Way
Deans

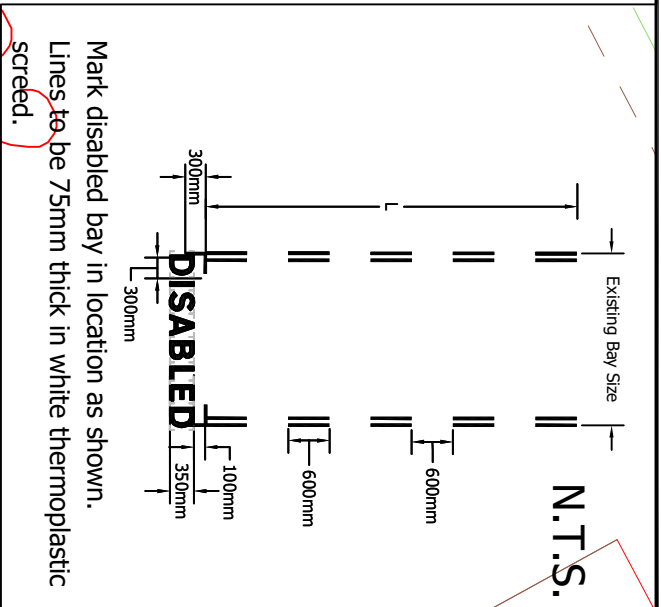
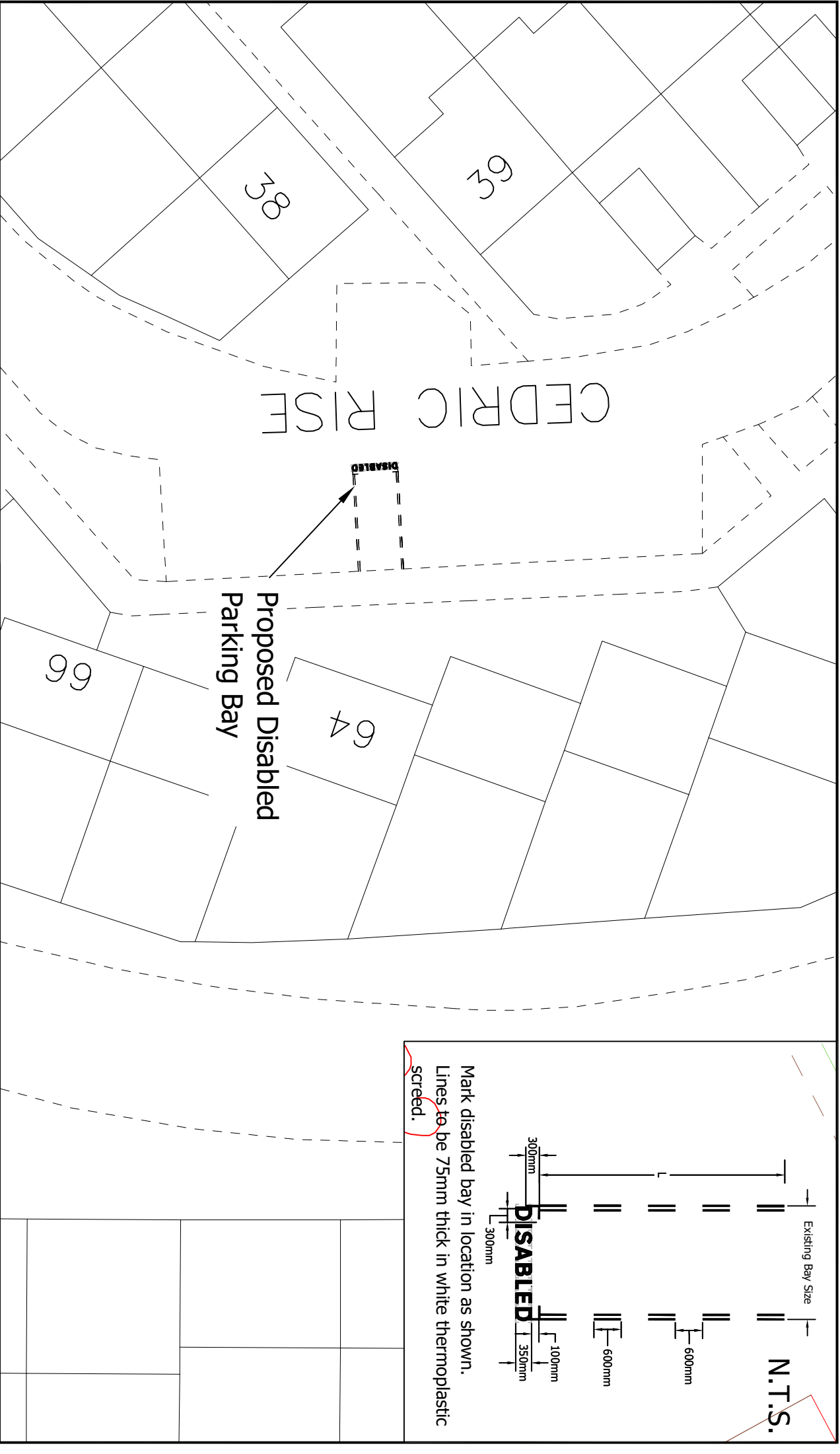
DATE:- 18/01/2024
SCALE:- NTS
DRAWN BY:- N.Mann
CHECKED BY:-

Dwg. No.:- TRS/DIS/3726



DATA LABEL:- TRS/DIS/3727		WEST LOTHIAN COUNCIL	
		OPERATIONAL SERVICES	
Based upon the Ordnance Survey mapping with the permission of the Controller of Her Majesty's Stationary Office © Crown copyright. Unauthorized reproduction infringes Crown copyright and may lead to prosecution or civil proceedings. Licence No.: 100037194		ROADS & TRANSPORTATION MANAGER WHITEHILL SERVICE CENTRE BATHGATE EH48 2EP TEL 01506 282351	
		TRANSPORTATION ROAD SAFETY & TRAFFIC MANAGEMENT	
		Proposed Disabled Parking Bay 18 Murraysgate Crescent Whitburn	
		DATE:- 18/01/2024 SCALE:- NTS	DRAWN BY:- N.Mann CHECKED BY:-
		Drg. No.:- TRS/DIS/3727	





DATA LABEL:- TRS/DIS/3728

N

Based upon the Ordnance Survey mapping with the permission of the Controller of Her Majesty's Stationery Office © Crown copyright. Unauthorized reproduction infringes Crown copyright and may lead to prosecution or civil proceedings.

Licence No.: 100037194

WEST LOTHIAN COUNCIL

OPERATIONAL SERVICES

ROADS & TRANSPORTATION MANAGER
WHITEHILL SERVICE CENTRE
BATHGATE EH48 2EP
TEL 01506 282351

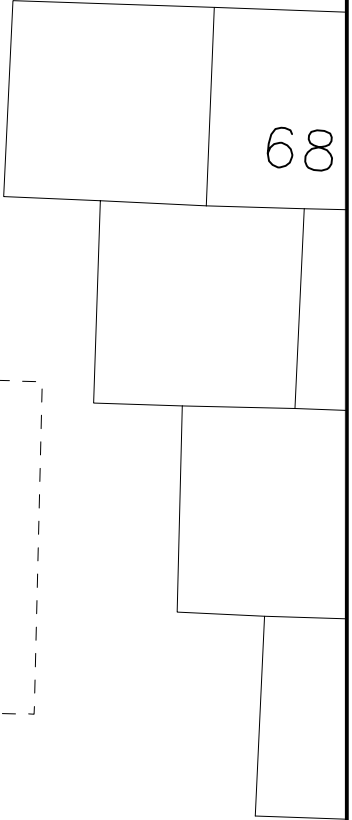
TRANSPORTATION
ROAD SAFETY &
TRAFFIC MANAGEMENT

Proposed Disabled Parking Bay
64 Cedric Rise
Dedridge

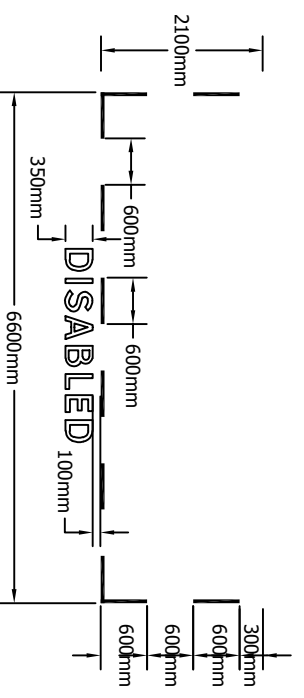
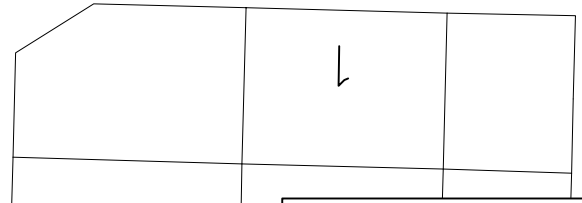
DATE:- **18/01/2024** DRAWN BY:- **N.Mann**

SCALE:- **NTS** CHECKED BY:-

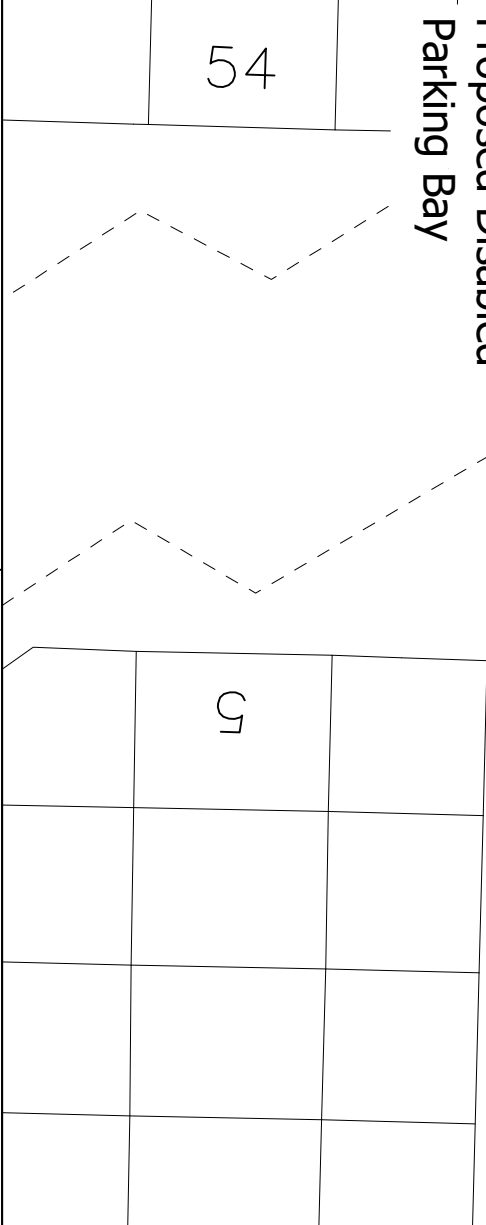

Dwg. No.:- **TRS/DIS/3728**



HEANEY AVENUE



Proposed Disabled
Parking Bay



DATA LABEL:- TRS/DIS/3733

WEST LOTHIAN COUNCIL
OPERATIONAL SERVICES

Proposed Disabled Parking Bay
56 Heaney Avenue
Pumpherston



Based upon the Ordnance Survey mapping with the permission of the
Controller of Her Majesty's Stationery Office © Crown copyright. Unauthorized
reproduction infringes Crown copyright and may lead to prosecution or civil
proceedings.
Licence No.: 100037194

ROADS & TRANSPORTATION MANAGER
WHITEHILL SERVICE CENTRE
BATHGATE EH48 2EP
TEL 01506 282351

TRANSPORTATION
ROAD SAFETY &
TRAFFIC MANAGEMENT

DATE:- **29/02/2024** DRAWN BY:- **N.Mann**
SCALE:- **NTS** CHECKED BY:-
Drg. No:- **TRS/DIS/3733**

N.T.S.

Existing Bay Size

300mm

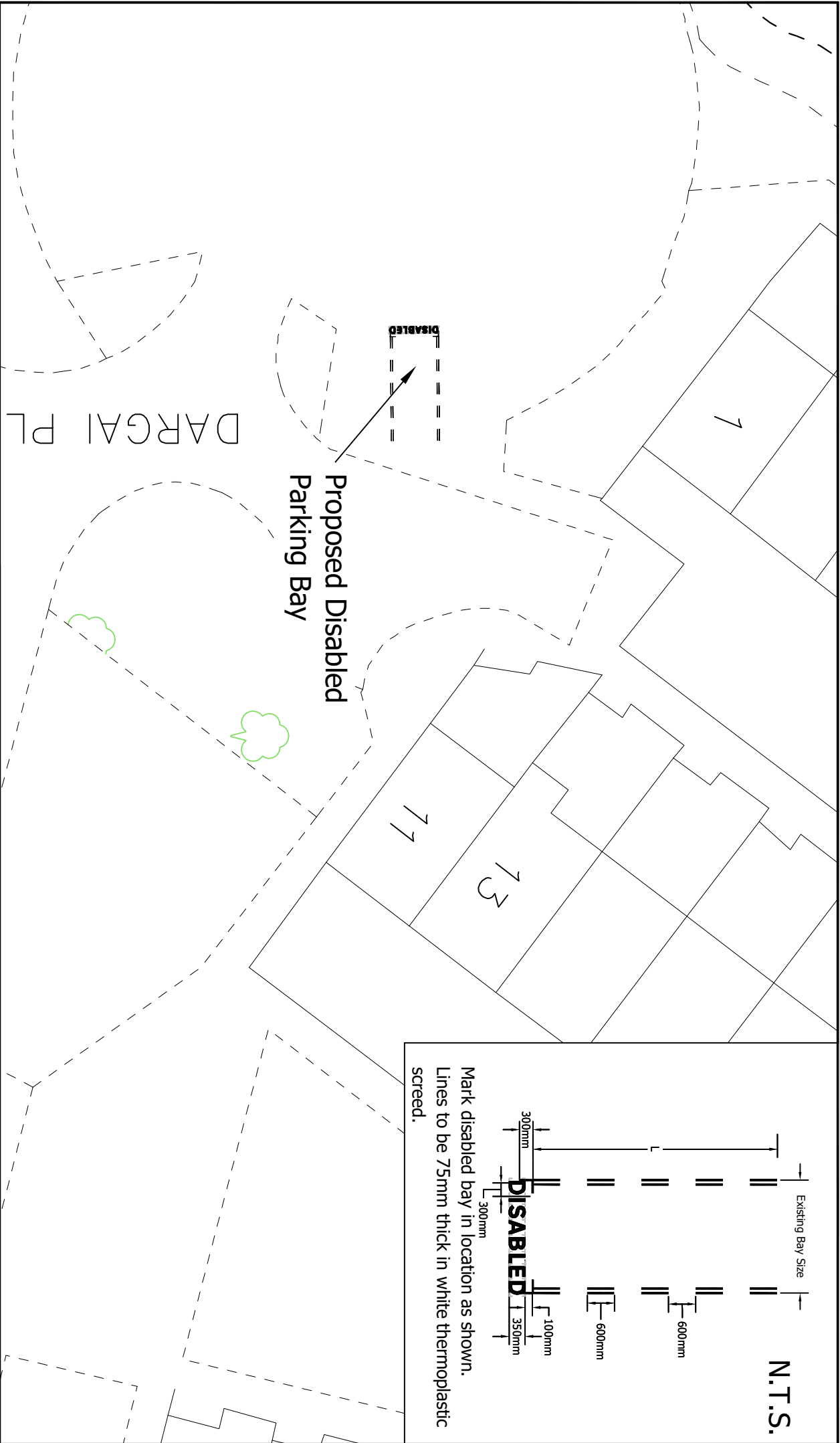
100mm

350mm

600mm

600mm

Mark disabled bay in location as shown.
Lines to be 75mm thick in white thermoplastic
screed.

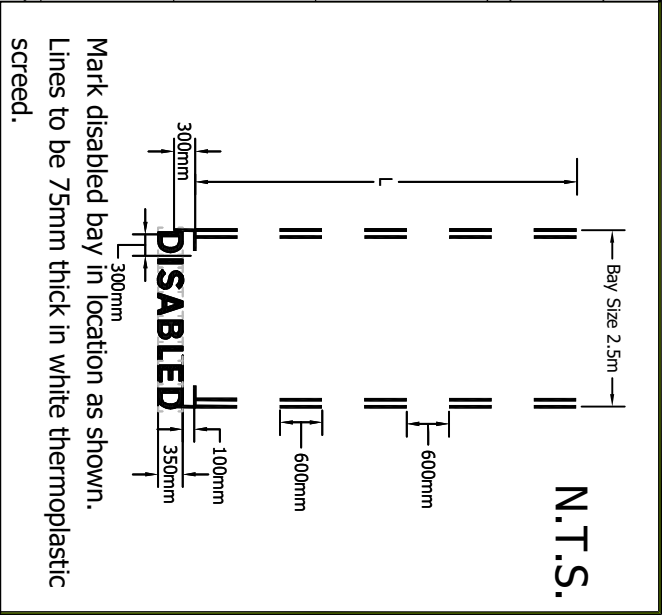
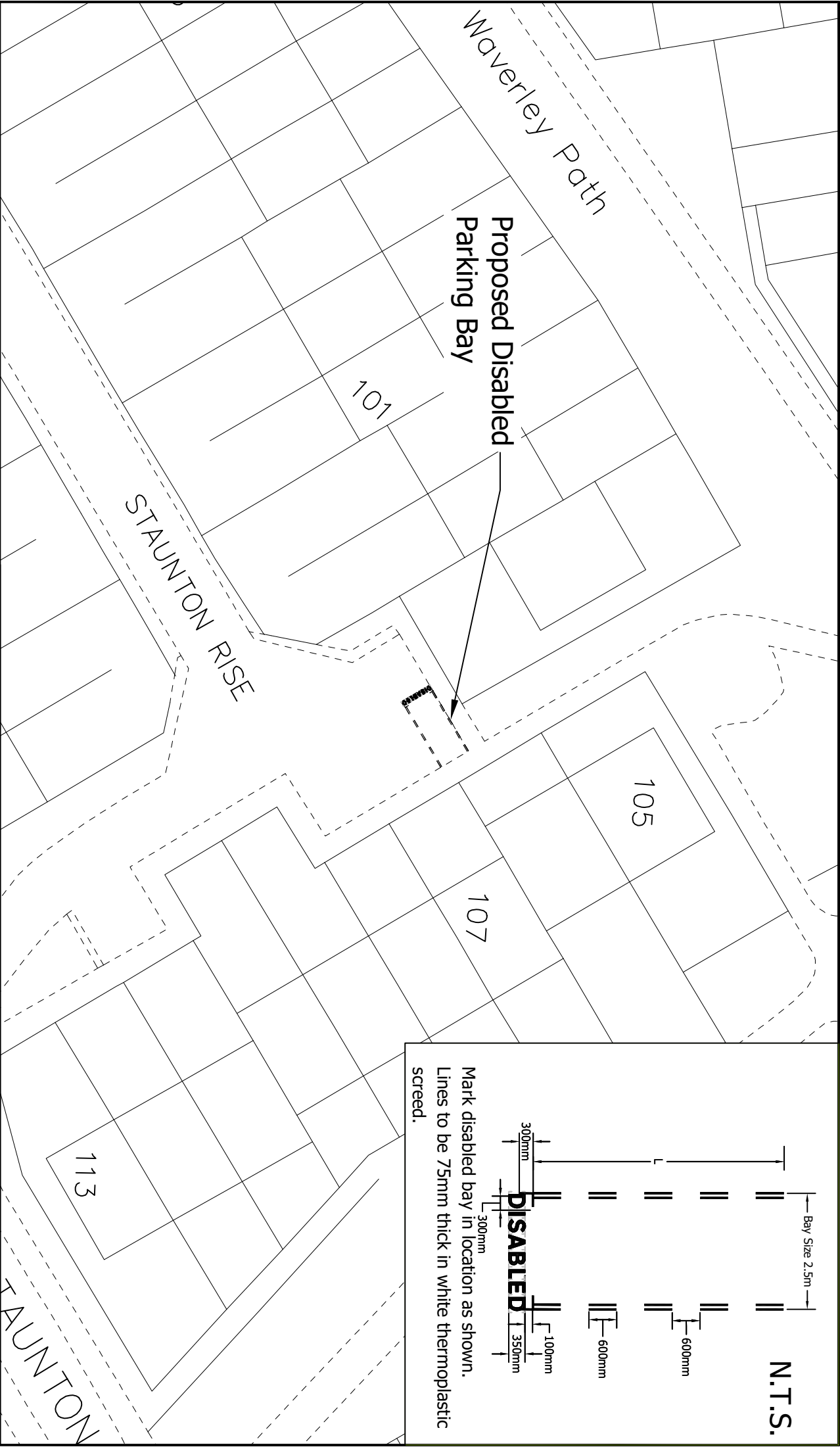


Proposed Disabled
Parking Bay

DARGAI PL

DATA LABEL:- TRS/DIS/3734

<div><div>N</div><div>Based upon the Ordnance Survey mapping with the permission of the Controller of Her Majesty's Stationery Office © Crown copyright. Unauthorized reproduction infringes Crown copyright and may lead to prosecution or civil proceedings. Licence No.: 100037194</div></div>		<div>WEST LOTHIAN COUNCIL</div> <div>OPERATIONAL SERVICES</div>	<div>Proposed Disabled Parking Bay 13 Dargai Place Uphall</div>
<div>ROADS & TRANSPORTATION MANAGER WHITEHILL SERVICE CENTRE WHITEHILL INDUSTRIAL ESTATE BATHGATE EH48 2EP TEL 01506 282351</div>		<div>TRANSPORTATION ROAD SAFETY & TRAFFIC MANAGEMENT</div>	<div>DATE:- 29/02/2024</div> <div>SCALE:- NTS</div> <div>DRAWN BY:- N.Mann</div> <div>CHECKED BY:-</div>
			<div>Drg. No.:- TRS/DIS/3734</div>



DATA LABEL:- TRS/DIS/3735

N

Based upon the Ordnance Survey mapping with the permission of the Controller of Her Majesty's Stationery Office © Crown copyright. Unauthorized reproduction infringes Crown copyright and may lead to prosecution or civil proceedings.
Licence No.: 100037194

WEST LOTHIAN COUNCIL
OPERATIONAL SERVICES

ROADS & TRANSPORTATION MANAGER
WHITEHILL SERVICE CENTRE
WHITEHILL INDUSTRIAL ESTATE
BATHGATE EH48 2EP
TEL 01506 282351

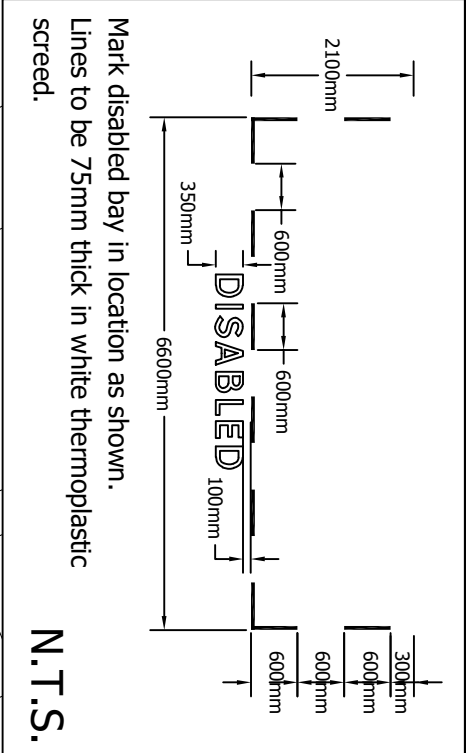
TRANSPORTATION
ROAD SAFETY &
TRAFFIC MANAGEMENT

Proposed Disabled Parking Bay
105 Staunton Rise
Dedridge

DATE:- **14/02/24**
SCALE:- **NTS**

DRAWN BY:- **E. M. Kerr**
CHECKED BY:-

Drg. No.:- **TRS/DIS/3735**



Mark disabled bay in location as shown.
Lines to be 75mm thick in white thermoplastic
screed.

N.T.S.

N.T.S.

Proposed Disabled
Parking Bay

DISABLED

DATA LABEL:-	TRS/DIS/3737
--------------	--------------

WEST LoTHIAN COUNCIL
OPERATIONAL SERVICES

Based upon the Ordnance Survey mapping with the permission of the Controller of Her Majesty's Stationery Office © Crown copyright. Unauthorized reproduction infringes Crown copyright and may lead to prosecution or civil proceedings.

ROADS & TRANSPORTATION MANAGER
WHITEHILL SERVICE CENTRE
WHITEHILL INDUSTRIAL ESTATE
BATHGATE EH48 2EP
TEL 01506 282351

TRANSPORTATION
ROAD SAFETY &
TRAFFIC MANAGEMENT

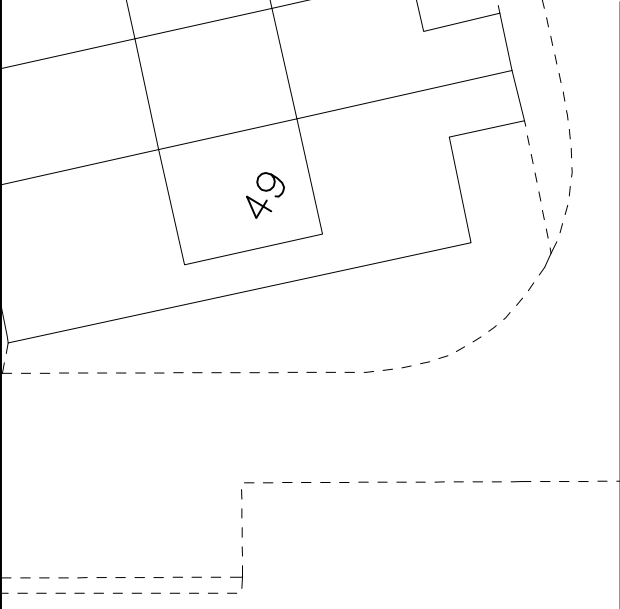
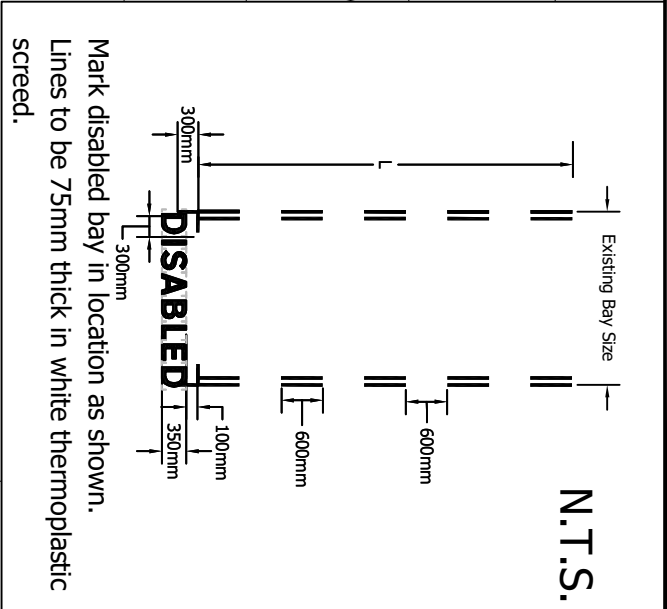
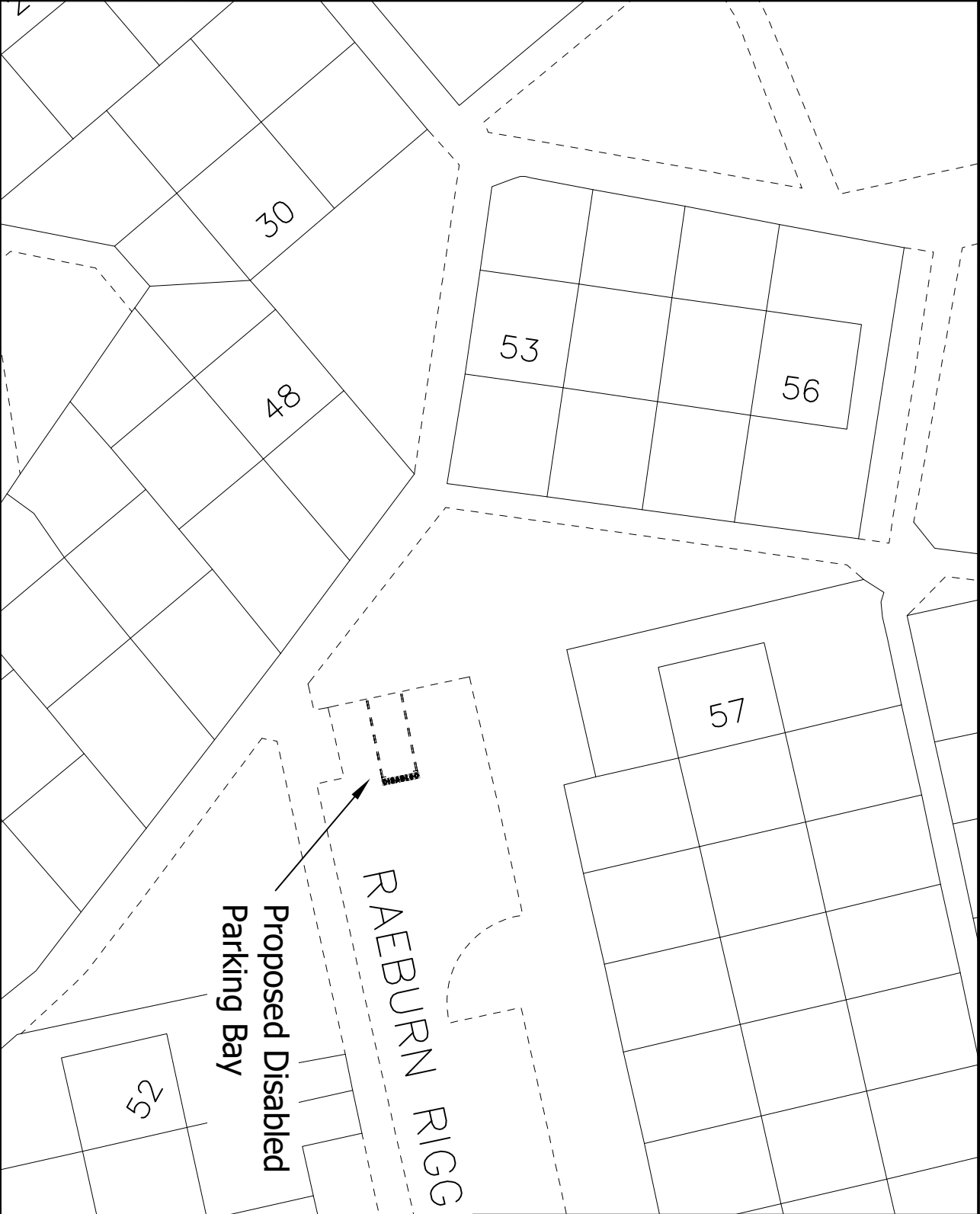
Proposed Disabled Parking Bay
10 Mill Road
Bathgate

DATE:-	29/02/2024	DRAWN BY:-	N.Mann
SCALE:-	NTS	CHECKED BY:-	

Dr. No.:- TRS/DIS/3737



Licence No.: 100037194



WEST LOTHIAN COUNCIL
OPERATIONAL SERVICES

Proposed Disabled Parking Bay
53 Raeburn Rigg
Carmondean

DATA LABEL:- TRS/DIS/3738

N

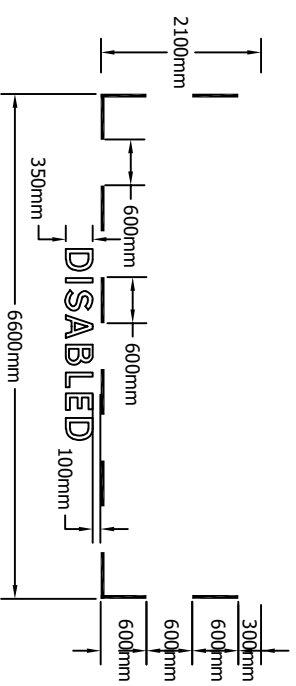
Based upon the Ordnance Survey mapping with the permission of the
Controller of Her Majesty's Stationery Office © Crown copyright. Unauthorized
reproduction infringes Crown copyright and may lead to prosecution or civil
proceedings.
Licence No.: 100037194

ROADS & TRANSPORTATION MANAGER
WHITEHILL SERVICE CENTRE
WHITEHILL INDUSTRIAL ESTATE
BATHGATE EH48 2EP
TEL 01506 282351

TRANSPORTATION
ROAD SAFETY &
TRAFFIC MANAGEMENT

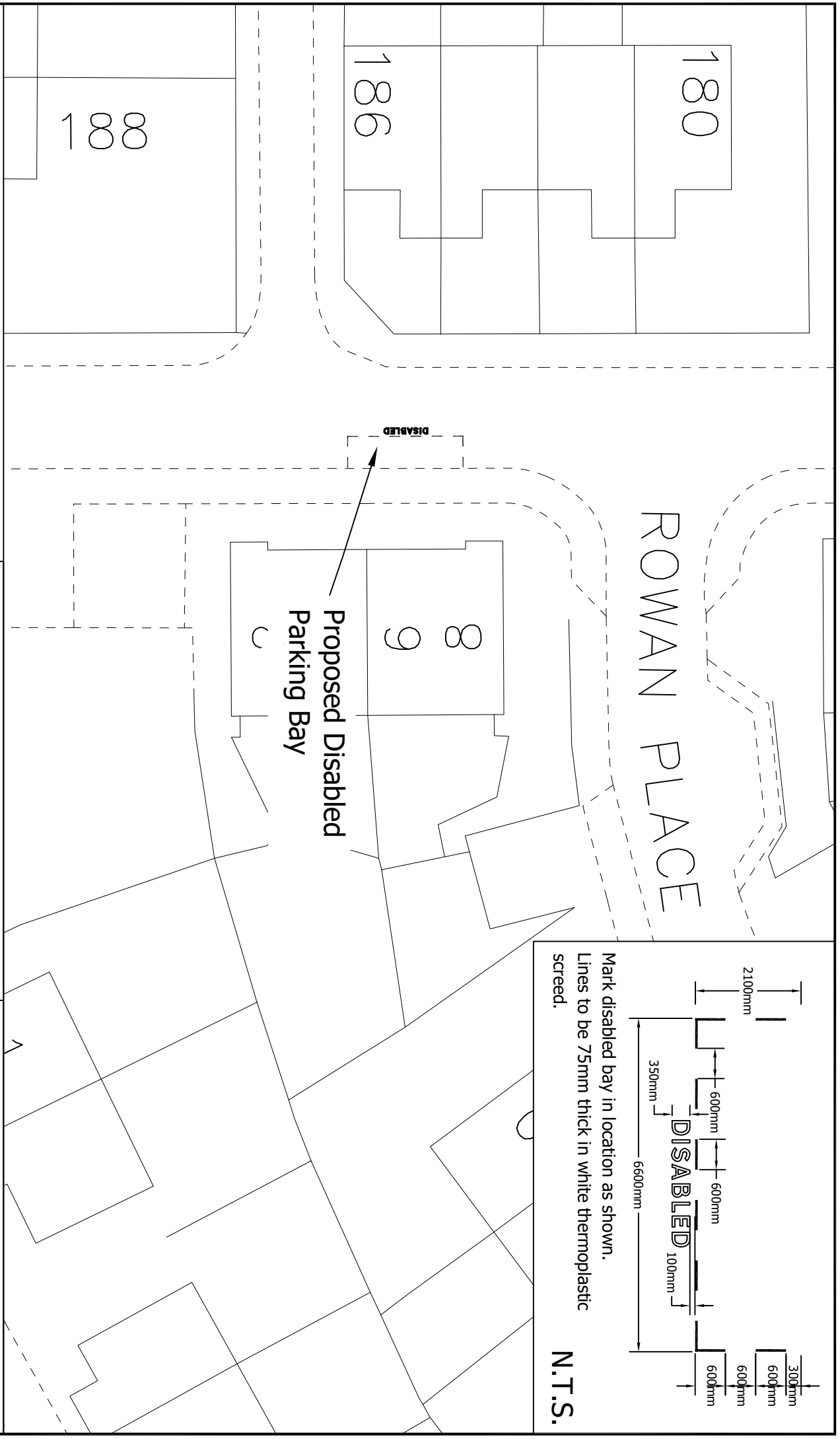
DATE:- **29/02/2024**
SCALE:- **NTS**
Drg. No.:- **TRS/DIS/3738**

DRAWN BY:- **N.Mann**
CHECKED BY:-



Mark disabled bay in location as shown.
Lines to be 75mm thick in white thermoplastic
screed.

N.T.S.



Proposed Disabled
Parking Bay

DATA LABEL:- TRS/DIS/3739

WEST LOTHIAN COUNCIL
OPERATIONAL SERVICES

ROADS & TRANSPORTATION MANAGER
WHITEHILL SERVICE CENTRE
WHITEHILL INDUSTRIAL ESTATE
BATHGATE EH48 2EP
TEL 01506 282351

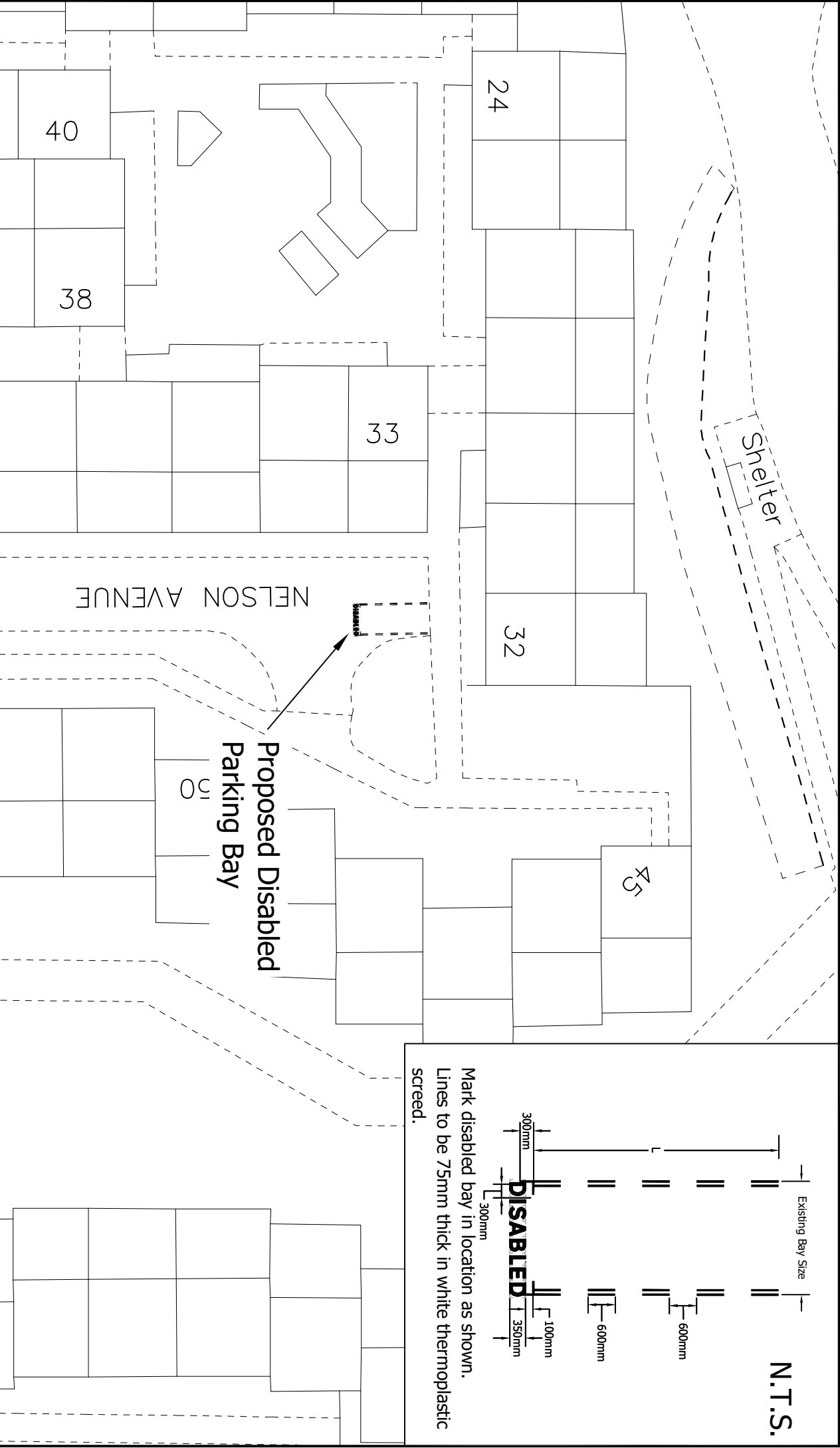
TRANSPORTATION
ROAD SAFETY &
TRAFFIC MANAGEMENT

Proposed Disabled Parking Bay
6 Rowan Place
Blackburn


DATE:- 29/02/2024
SCALE:- NTS
DRAWN BY:- N.Mann
CHECKED BY:-

Drg. No.:- TRS/DIS/3739

N
Based upon the Ordnance Survey mapping with the permission of the
Controller of Her Majesty's Stationery Office © Crown copyright. Unauthorized
reproduction infringes Crown copyright and may lead to prosecution or civil
proceedings.
Licence No.: 100037194



DATA LABEL:- TRS/DIS/3740

 **N**
Based upon the Ordnance Survey mapping with the permission of the Controller of Her Majesty's Stationery Office © Crown copyright. Unauthorized reproduction infringes Crown copyright and may lead to prosecution or civil proceedings.
Licence No.: 100037194

WEST LOTHIAN COUNCIL
OPERATIONAL SERVICES

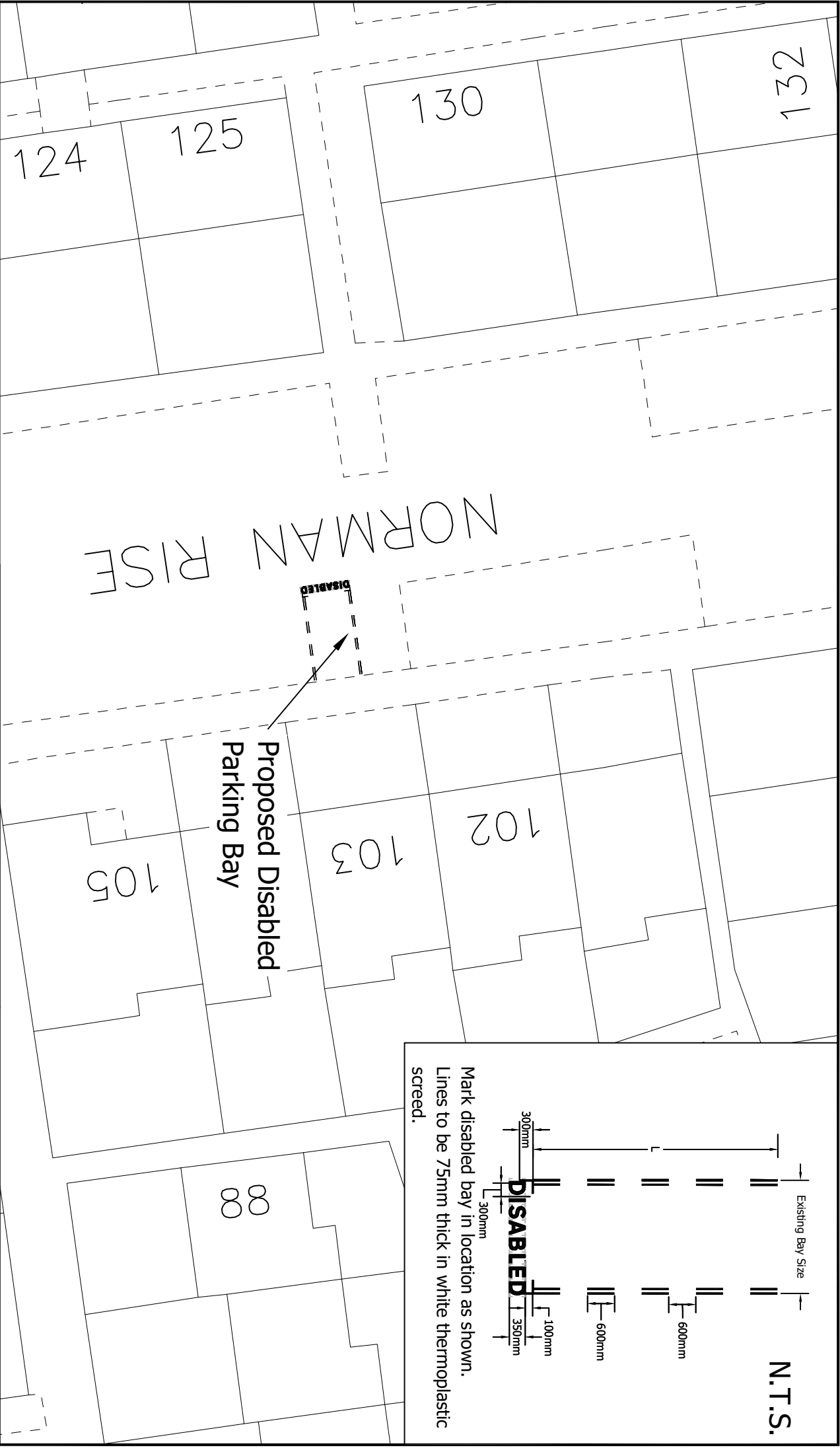
ROADS & TRANSPORTATION MANAGER
WHITEHILL SERVICE CENTRE
WHITEHILL INDUSTRIAL ESTATE
BATHGATE EH48 2EP
TEL 01506 282351

TRANSPORTATION
ROAD SAFETY &
TRAFFIC MANAGEMENT

Proposed Disabled Parking Bay
45 Nelson Avenue
Howden

DATE:- **29/02/2024**
SCALE:- **NTS**
Drg. No.:- **TRS/DIS/3740**

DRAWN BY:- **N.Mann**
CHECKED BY:-



NORMAN RISE

DISABLED

Proposed Disabled
Parking Bay

DATA LABEL:- TRS/DIS/3741



Based upon the Ordnance Survey mapping with the permission of the
Controller of Her Majesty's Stationery Office © Crown copyright. Unauthorized
reproduction infringes Crown copyright and may lead to prosecution or civil
proceedings.
Licence No.: 100037194

WEST LOTHIAN COUNCIL
OPERATIONAL SERVICES

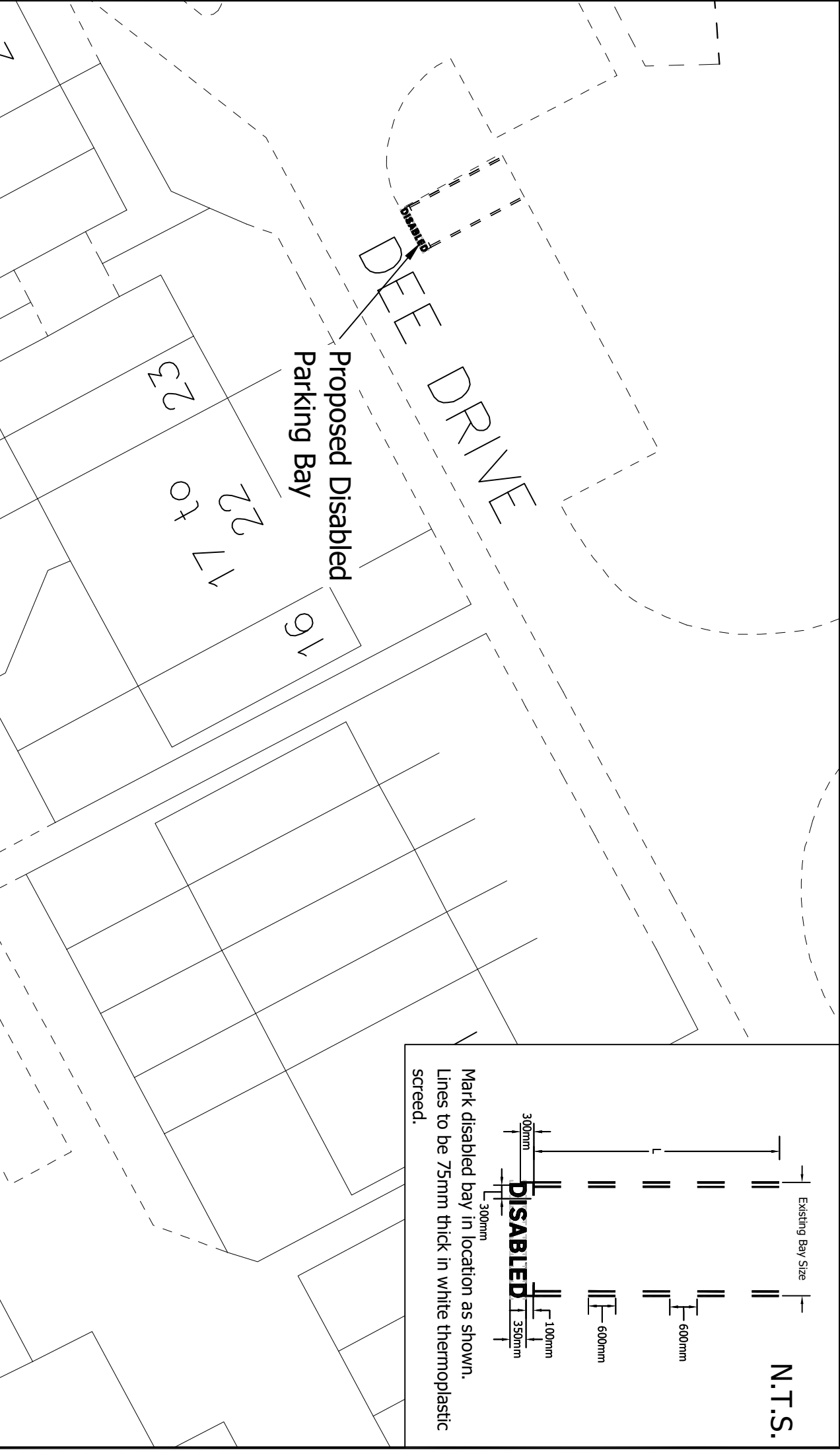
ROADS & TRANSPORTATION MANAGER
WHITEHILL SERVICE CENTRE
WHITEHILL INDUSTRIAL ESTATE
BATHGATE EH48 2EP
TEL 01506 282351

TRANSPORTATION
ROAD SAFETY &
TRAFFIC MANAGEMENT


Proposed Disabled Parking Bay
103 Norman Rise
Dedridge

DATE:- 09/04/2024
SCALE:- NTS
DRAWN BY:- N.Mann
CHECKED BY:-

Dwg. No.:- TRS/DIS/3741



DATA LABEL:- TRS/DIS/3742



Based upon the Ordnance Survey mapping with the permission of the
Controller of Her Majesty's Stationery Office © Crown copyright. Unauthorized
reproduction infringes Crown copyright and may lead to prosecution or civil
proceedings.
Licence No.: 100037194

WEST LOTHIAN COUNCIL

OPERATIONAL SERVICES

ROADS & TRANSPORTATION MANAGER
WHITEHILL SERVICE CENTRE
BATHGATE EH48 2EP
TEL 01506 282351

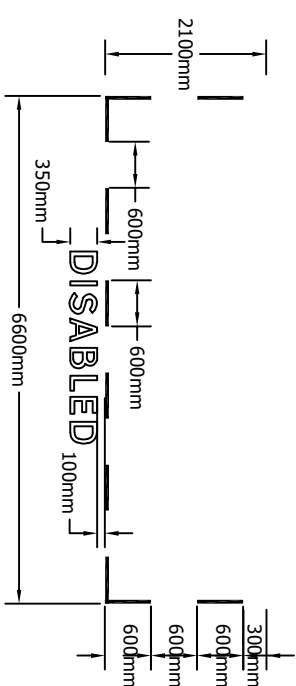
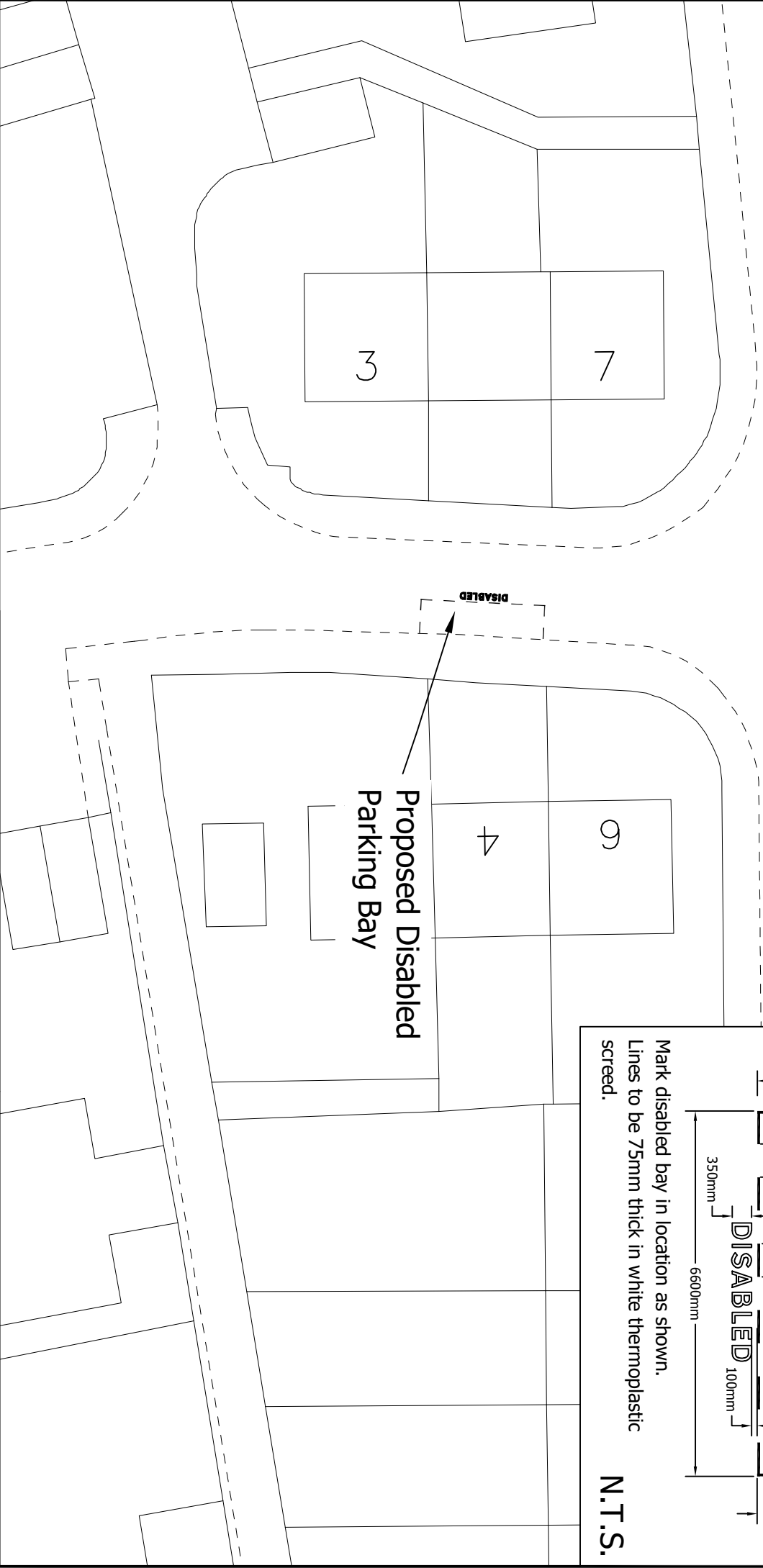
TRANSPORTATION
ROAD SAFETY &
TRAFFIC MANAGEMENT

Proposed Disabled Parking Bay
19 Dee Drive
Craigshill

DATE:- SCALE:-	09/04/2024 NTS	DRAWN BY:- CHECKED BY:-	N.Mann
-------------------	-------------------	----------------------------	--------

Drg. No.:- TRS/DIS/3742

ALMONDELL TERRACE



Mark disabled bay in location as shown.
Lines to be 75mm thick in white thermoplastic screed.

N.T.S.

DATA LABEL:- TRS/DIS/3743

N
Based upon the Ordnance Survey mapping with the permission of the Controller of Her Majesty's Stationery Office © Crown copyright. Unauthorized reproduction infringes Crown copyright and may lead to prosecution or civil proceedings.
Licence No.: 100037194

WEST LOTHIAN COUNCIL
OPERATIONAL SERVICES

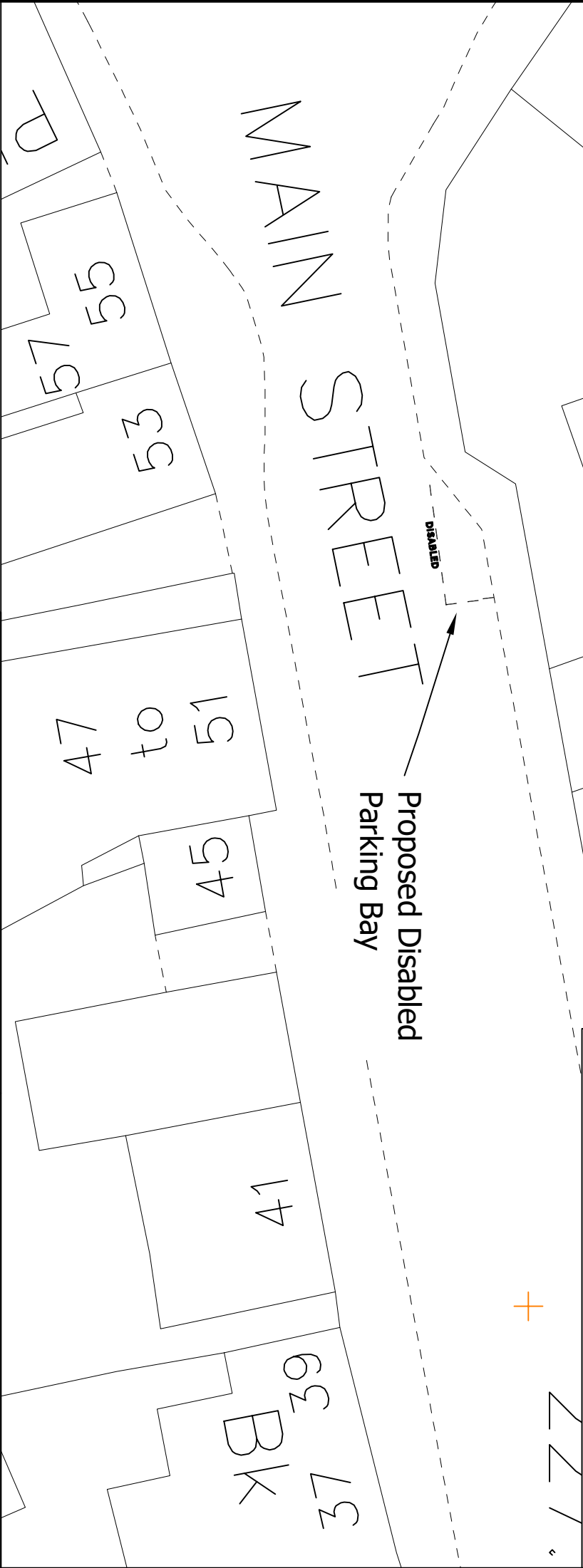
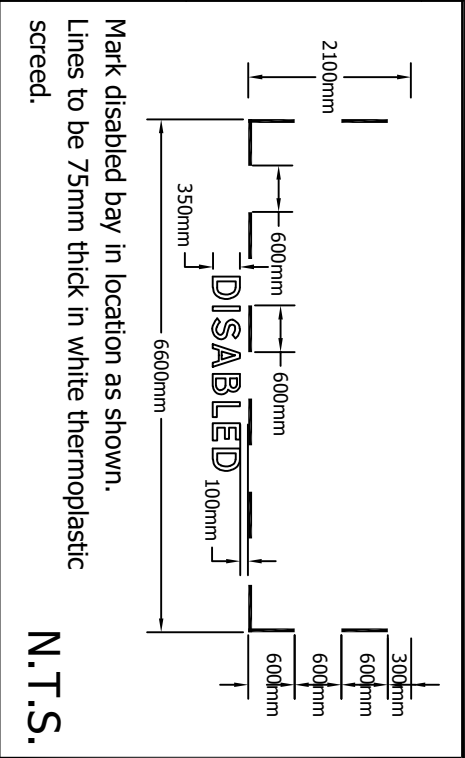
ROADS & TRANSPORTATION MANAGER
WHITEHILL SERVICE CENTRE
WHITEHILL INDUSTRIAL ESTATE
BATHGATE EH48 2EP
TEL 01506 282351

TRANSPORTATION
ROAD SAFETY &
TRAFFIC MANAGEMENT

Proposed Disabled Parking Bay
4 Almondell Terrace
East Calder

DATE:- **09/04/2024**
SCALE:- **NTS**
DRAWN BY:- **N.Mann**
CHECKED BY:-

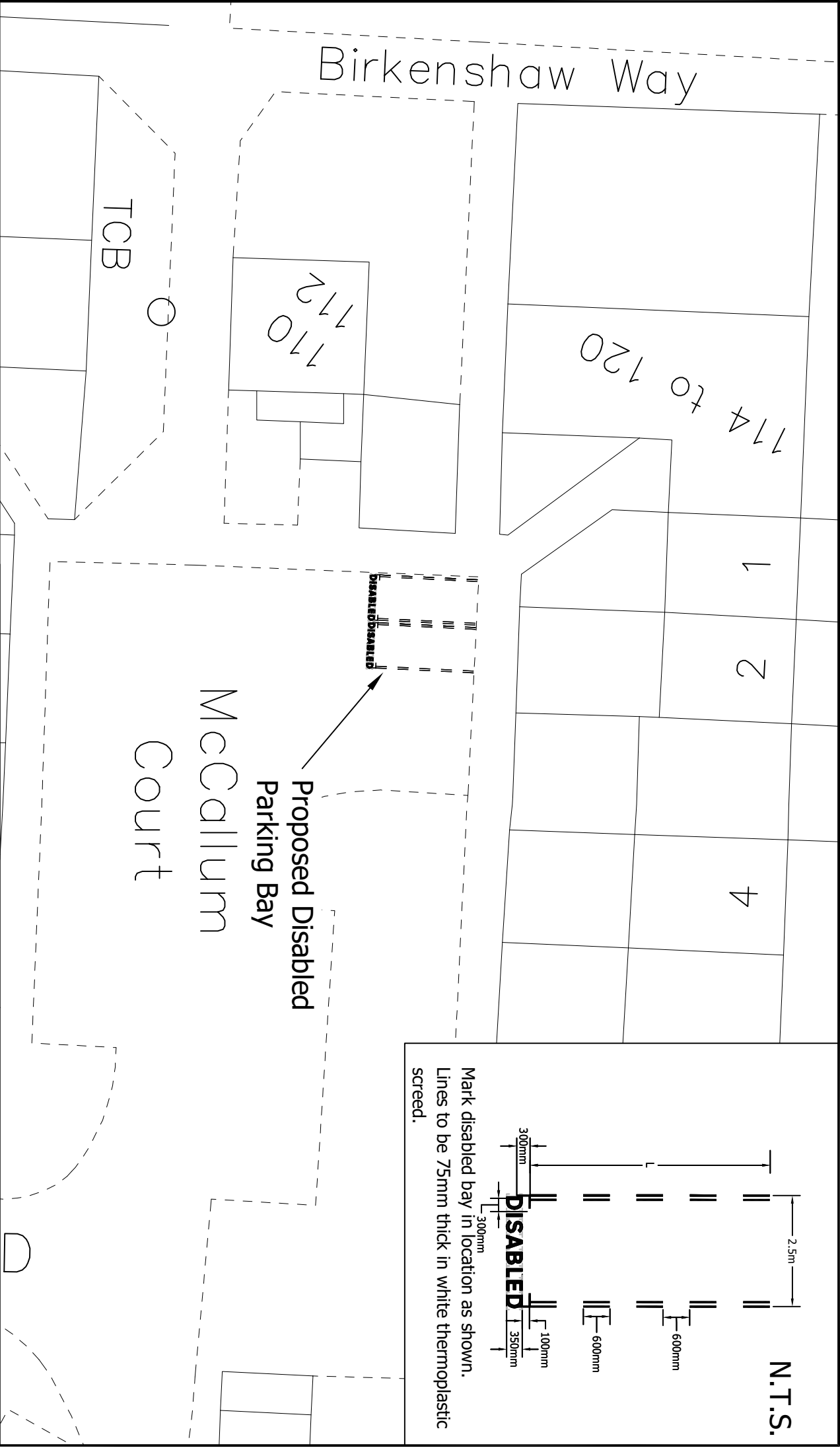
Dwg. No.:- **TRS/DIS/3743**



DATA LABEL:- TRS/DIS/3744		WEST LOTHIAN COUNCIL		Proposed Disabled Parking Bay	
		OPERATIONAL SERVICES		34 Main Street	
				Fauldhouse	
		ROADS & TRANSPORTATION MANAGER		DATE:-	09/04/2024
		WHITEHILL SERVICE CENTRE		SCALE:-	NTS
		BATHGATE EH48 2EP		DRAWN BY:-	N.Mann
		TEL 01506 282351		CHECKED BY:-	
		TRANSPORTATION			
		ROAD SAFETY &			
		TRAFFIC MANAGEMENT			
				Drg. No.:- TRS/DIS/3744	



Based upon the Ordnance Survey mapping with the permission of the Controller of Her Majesty's Stationery Office © Crown copyright. Unauthorized reproduction infringes Crown copyright and may lead to prosecution or civil proceedings.
Licence No.: 100037194



Birkenshaw Way

114 to 120

110
112

TCB

McCallum
Court

Proposed Disabled
Parking Bay

N.T.S.

2.5m

300mm

100mm

350mm

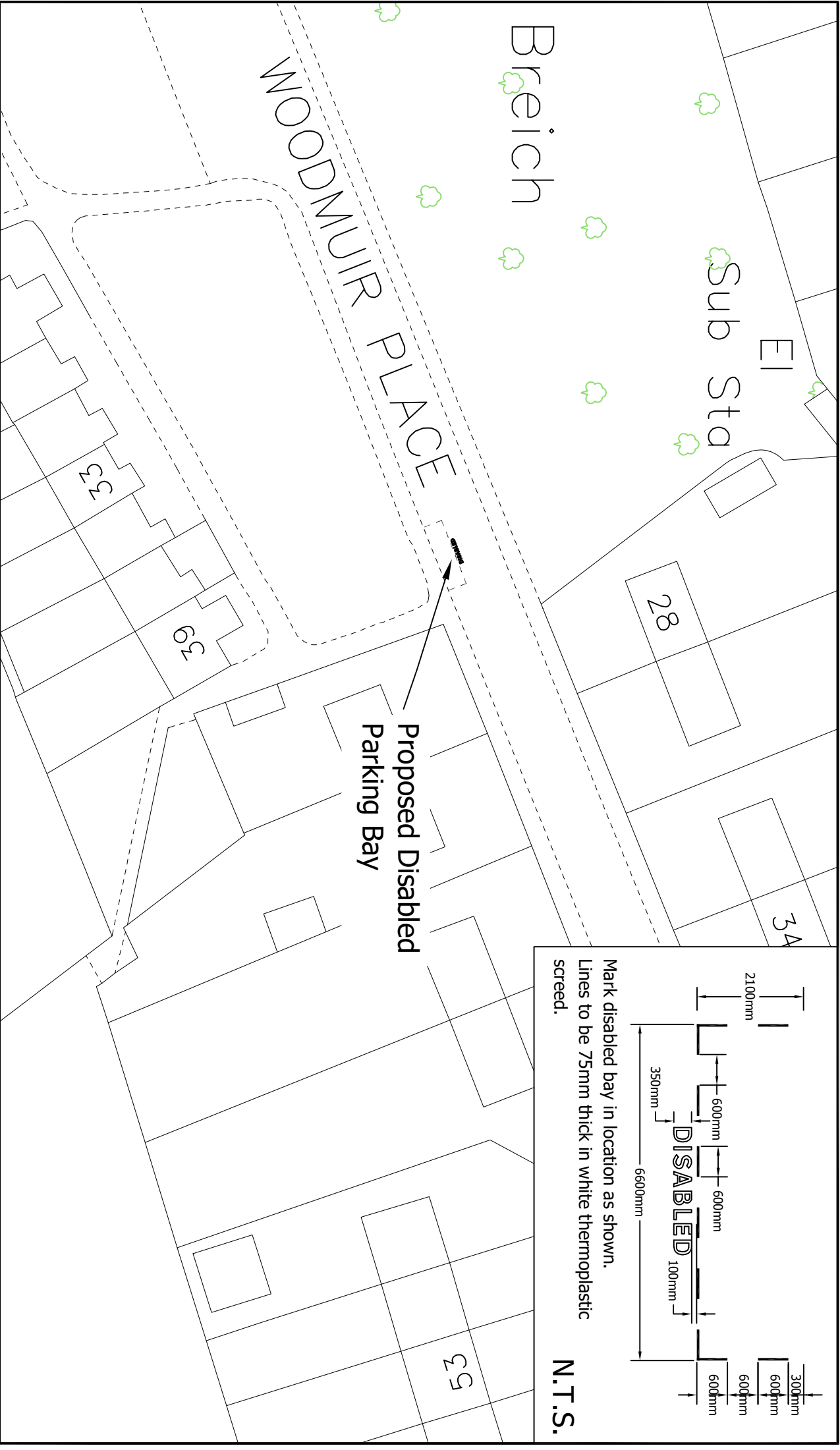
600mm

600mm

DISABLED

Mark disabled bay in location as shown.
Lines to be 75mm thick in white thermoplastic
screed.

DATA LABEL:- TRS/DIS/3745		WEST LOTHIAN COUNCIL		Proposed Disabled Parking Bay 114 Birkenshaw Way Armadale	
Based upon the Ordnance Survey mapping with the permission of the Controller of Her Majesty's Stationery Office © Crown copyright. Unauthorized reproduction infringes Crown copyright and may lead to prosecution or civil proceedings. Licence No.: 100037194		OPERATIONAL SERVICES		DATE:- 11/04/2024 SCALE:- NTS DRAWN BY:- N.Mann CHECKED BY:-	
ROADS & TRANSPORTATION MANAGER WHITEHILL SERVICE CENTRE BATHGATE EH48 2EP TEL 01506 282351		TRANSPORTATION ROAD SAFETY & TRAFFIC MANAGEMENT		Drg. No.:- TRS/DIS/3745	



DATA LABEL:- TRS/DIS/3746

WEST LOTHIAN COUNCIL
OPERATIONAL SERVICES

Proposed Disabled Parking Bay
39 Woodmuir Place
Breich



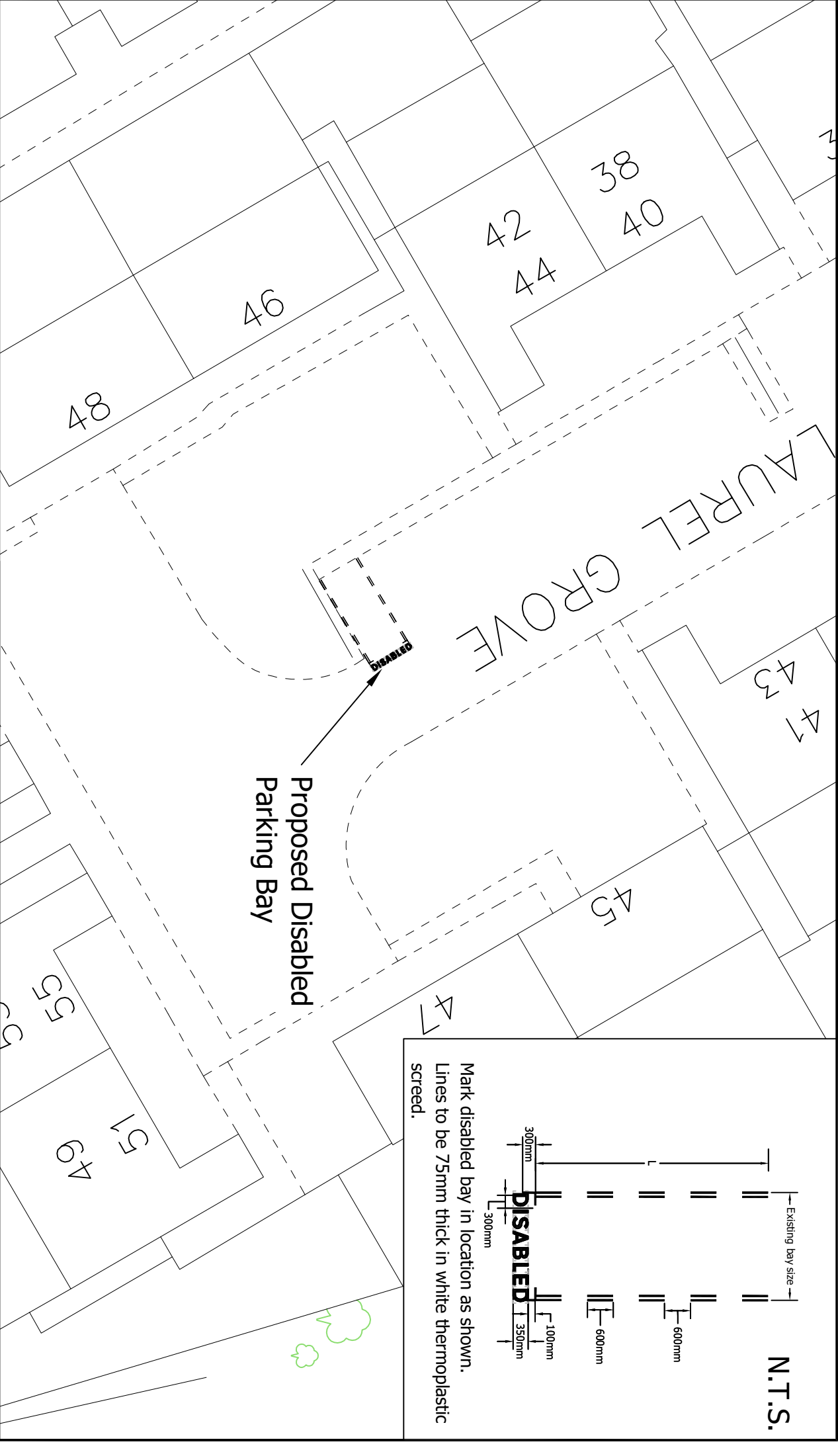
Based upon the Ordnance Survey mapping with the permission of the
Controller of Her Majesty's Stationery Office © Crown copyright. Unauthorized
reproduction infringes Crown copyright and may lead to prosecution or civil
proceedings.
Licence No.: 100037194

ROADS & TRANSPORTATION MANAGER
WHITEHILL SERVICE CENTRE
WHITEHILL INDUSTRIAL ESTATE
BATHGATE EH48 2EP
TEL 01506 282351

TRANSPORTATION
ROAD SAFETY &
TRAFFIC MANAGEMENT

DATE:- **11/04/2024**
SCALE:- **NTS**
DRAWN BY:- **N.Mann**
CHECKED BY:-

Drg. No.:- **TRS/DIS/3746**



Existing bay size

N.T.S.

300mm

300mm

100mm

350mm


600mm

600mm

DISABLED

Mark disabled bay in location as shown.
Lines to be 75mm thick in white thermoplastic
screed.

DATA LABEL:-	TRS/DIS/3747
Based upon the Ordnance Survey mapping with the permission of the Controller of Her Majesty's Stationery Office © Crown copyright. Unauthorized reproduction infringes Crown copyright and may lead to prosecution or civil proceedings. Licence No.: 100037194	
WEST LOTHIAN COUNCIL	OPERATIONAL SERVICES
ROADS & TRANSPORTATION MANAGER WHITEHILL SERVICE CENTRE BATHGATE EH48 2EP TEL 01506 282351	
TRANSPORTATION ROAD SAFETY & TRAFFIC MANAGEMENT	
Proposed Disabled Parking Bay 45 Laurel Grove Craigshill	
DATE:- SCALE:-	11/04/2024 NTS
DRAWN BY:- CHECKED BY:-	
Drg. No.:- TRS/DIS/3747	



DATA LABEL:- TRS/DIS/3748

WEST LoTHIAN COUNCIL
OPERATIONAL SERVICES

ROADS & TRANSPORTATION MANAGER
WHITEHILL SERVICE CENTRE
WHITEHILL INDUSTRIAL ESTATE
BATHGATE EH48 2EP
TEL 01506 282351

TRANSPORTATION ROAD SAFETY & TRAFFIC MANAGEMENT

Proposed Disabled Parking Bay
9 Strathlogie
Westfield

DATE:-	11/04/2024	DRAWN BY:-	N.Mann
SCALE:-	NTS	CHECKED BY:-	

DRG. NO.:- TRS/DIS/3748

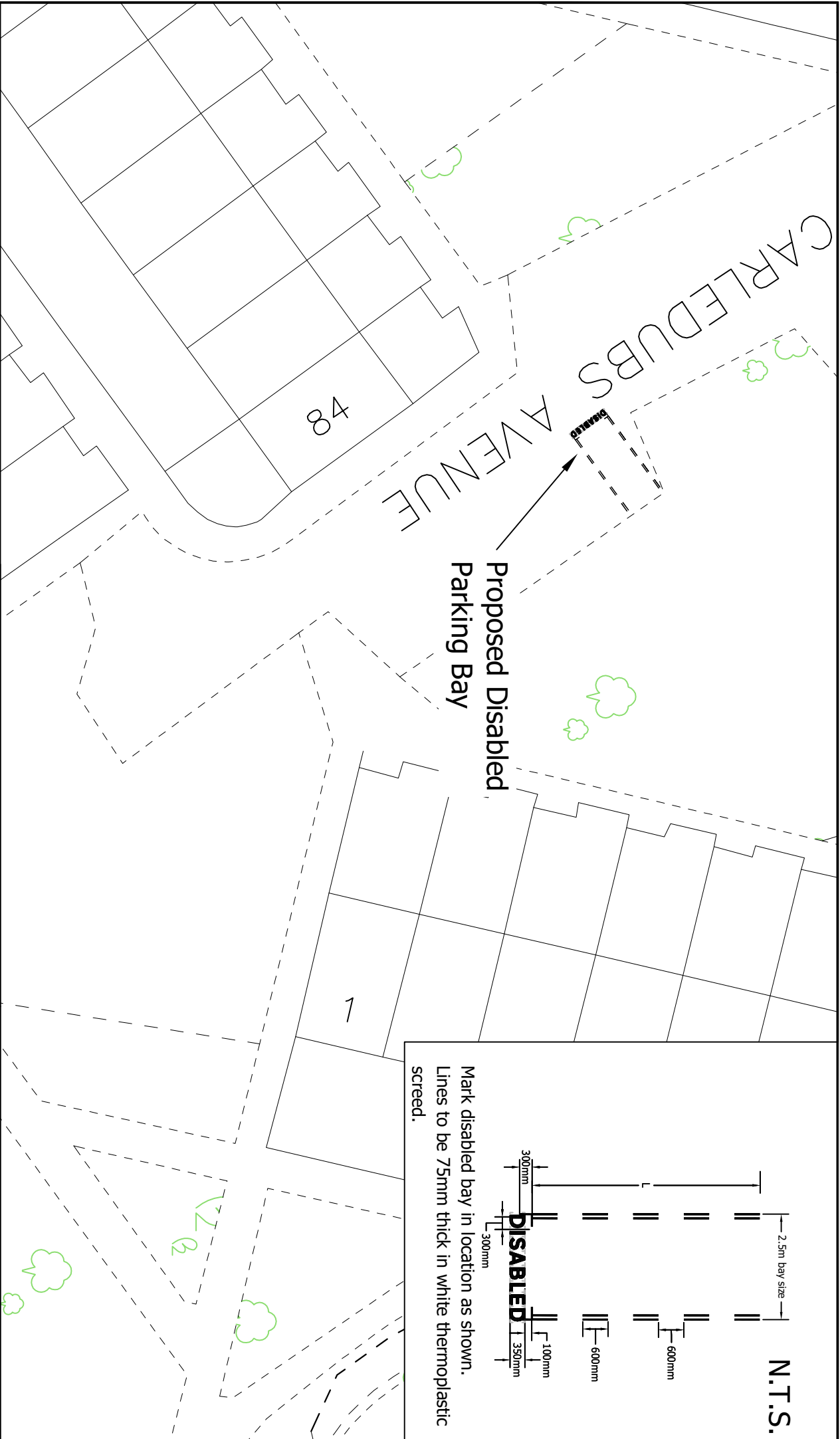
Mark disabled bay in location as shown.
Lines to be 75mm thick in white thermoplastic
screed.

STRATHLOGIE

Proposed Disabled Parking Bay

Area to be hatched

10



N.T.S.

2.5m bay size

600mm

600mm

100mm

350mm

300mm

DISABLED


300mm

Mark disabled bay in location as shown.
Lines to be 75mm thick in white thermoplastic screed.

DATA LABEL:- TRS/DIS/3749

WEST LOTHIAN COUNCIL
OPERATIONAL SERVICES

Proposed Disabled Parking Bay
84 Carledubs Avenue
Uphall

Based upon the Ordnance Survey mapping with the permission of the Controller of Her Majesty's Stationery Office © Crown copyright. Unauthorized reproduction infringes Crown copyright and may lead to prosecution or civil proceedings.
Licence No.: 100037194

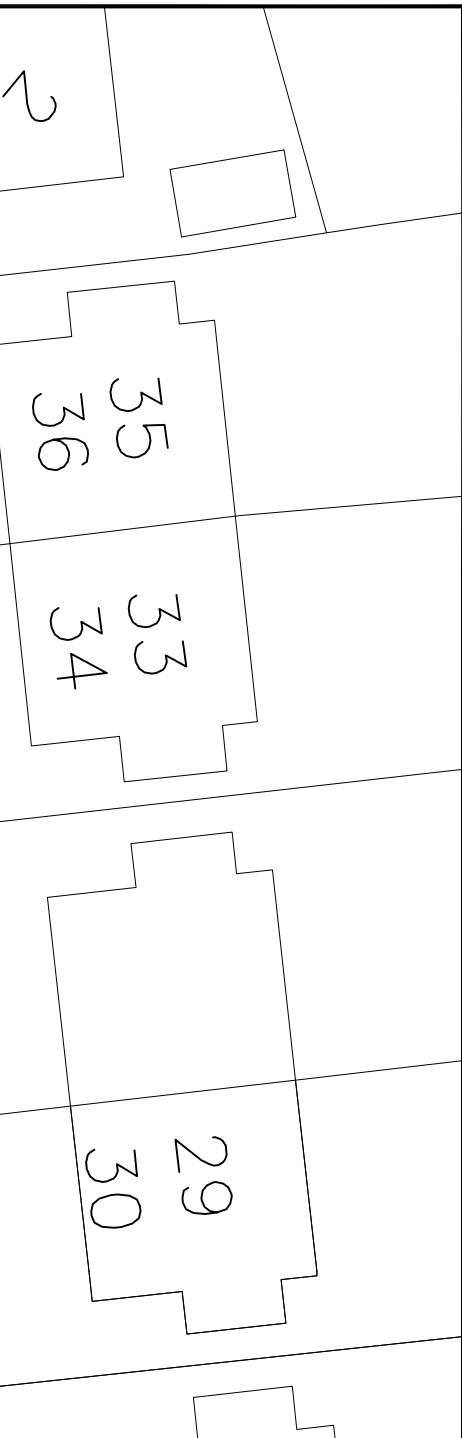
ROADS & TRANSPORTATION MANAGER
WHITEHILL SERVICE CENTRE
BATHGATE EH48 2EP
TEL 01506 282351

TRANSPORTATION
ROAD SAFETY &
TRAFFIC MANAGEMENT

DATE:- **11/04/2024**
SCALE:- **NTS**

DRAWN BY:- **N.Mann**
CHECKED BY:-

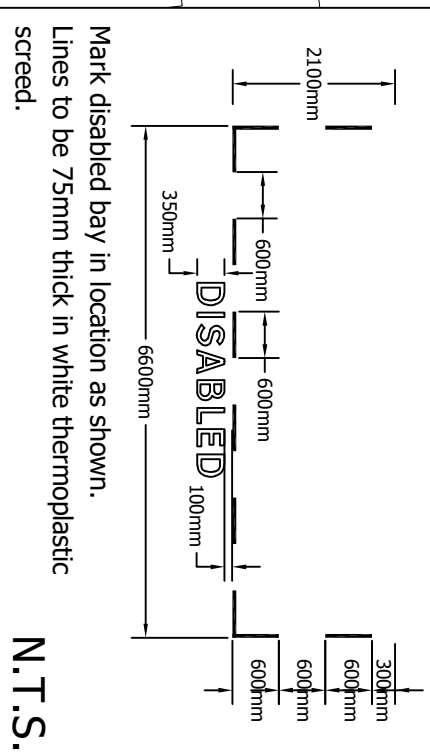
Drg. No.:- **TRS/DIS/3749**



DISABLED

Proposed Disabled
Parking Bay

TOWNHEAD GARDENS



DATA LABEL:- TRS/DIS/3750

WEST LOTHIAN COUNCIL
OPERATIONAL SERVICES

Proposed Disabled Parking Bay
33 Townhead Gardens
Whitburn

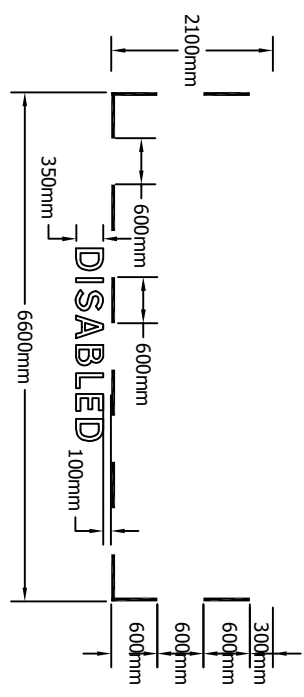
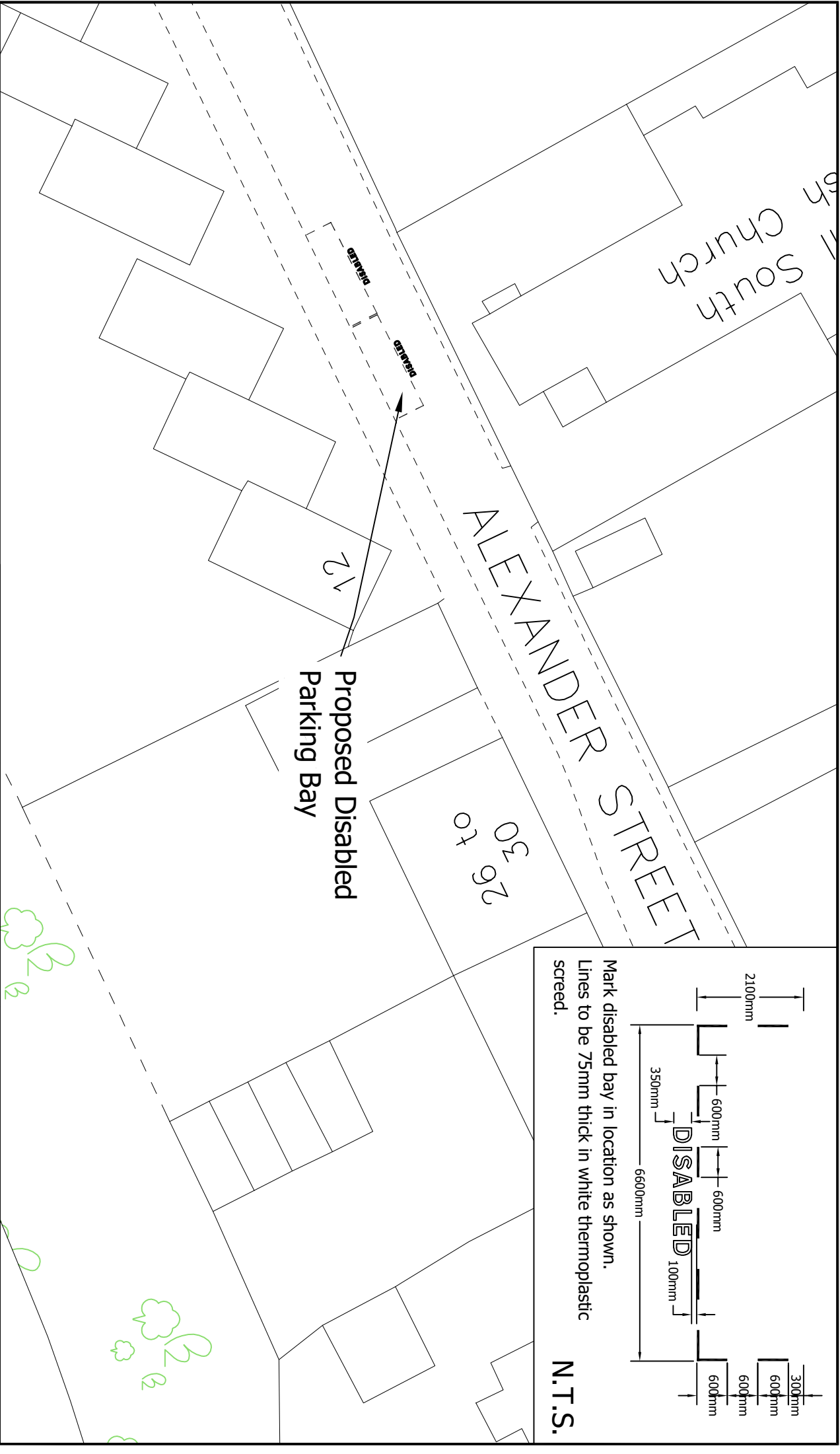


Based upon the Ordnance Survey mapping with the permission of the
Controller of Her Majesty's Stationery Office © Crown copyright. Unauthorized
reproduction infringes Crown copyright and may lead to prosecution or civil
proceedings.
Licence No.: 100037194

ROADS & TRANSPORTATION MANAGER
WHITEHILL SERVICE CENTRE
WHITEHILL INDUSTRIAL ESTATE
BATHGATE EH48 2EP
TEL 01506 282351

TRANSPORTATION
ROAD SAFETY &
TRAFFIC MANAGEMENT

DATE:- **11/04/2024** DRAWN BY:- **N.Mann**
SCALE:- **NTS** CHECKED BY:-
Drg. No.:- **TRS/DIS/3750**



Mark disabled bay in location as shown.
Lines to be 75mm thick in white thermoplastic
screed.

N.T.S.

DATA LABEL:- TRS/DIS/3751

WEST LOTHIAN COUNCIL
OPERATIONAL SERVICES

Proposed Disabled Parking Bay
12 Alexander Street
Uphall

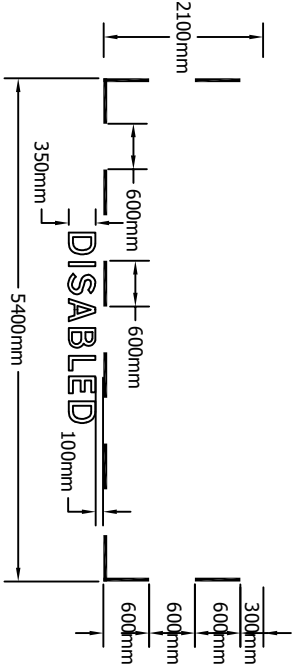


Based upon the Ordnance Survey mapping with the permission of the
Controller of Her Majesty's Stationery Office © Crown copyright. Unauthorized
reproduction infringes Crown copyright and may lead to prosecution or civil
proceedings.
Licence No.: 100037194

ROADS & TRANSPORTATION MANAGER
WHITEHILL SERVICE CENTRE
BATHGATE EH48 2EP
TEL 01506 282351

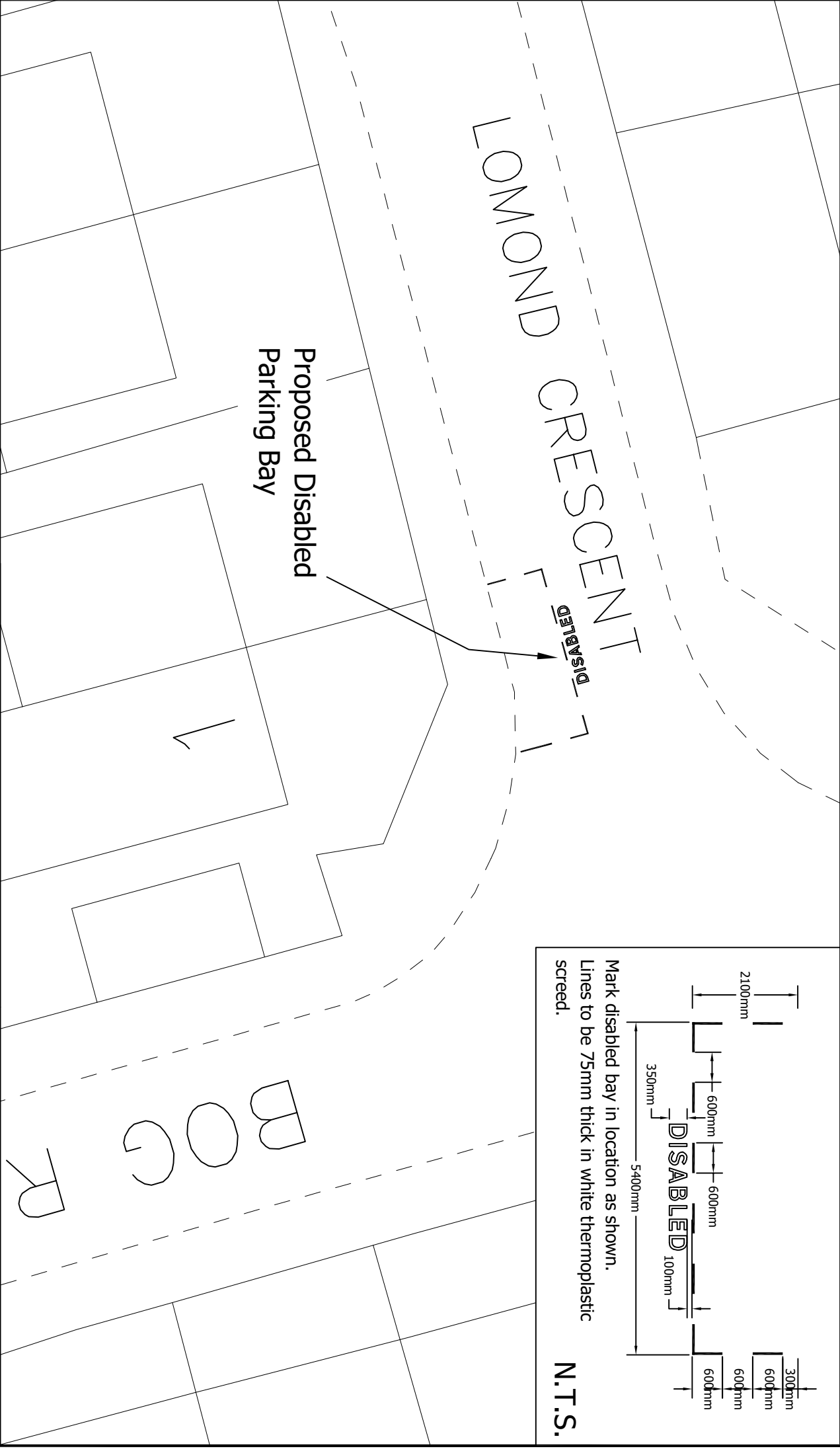
TRANSPORTATION
ROAD SAFETY &
TRAFFIC MANAGEMENT

DATE:- 11/04/2024
SCALE:- NTS
DRAWN BY:- N.Mann
CHECKED BY:-
Dwg. No.:- TRS/DIS/3751



Mark disabled bay in location as shown.
Lines to be 75mm thick in white thermoplastic
screed.

N.T.S.



Proposed Disabled
Parking Bay

LOMOND CRESCENT

DELBYSID

DATA LABEL:- TRS/DIS/3754

N



Based upon the Ordnance Survey mapping with the permission of the
Controller of Her Majesty's Stationery Office © Crown copyright. Unauthorized
reproduction infringes Crown copyright and may lead to prosecution or civil
proceedings.
Licence No.: 100037194

WEST LOTHIAN COUNCIL
OPERATIONAL SERVICES

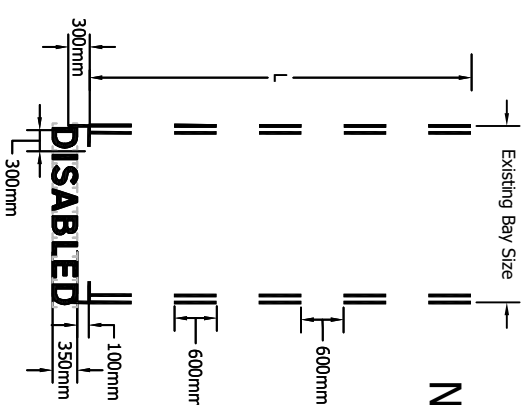
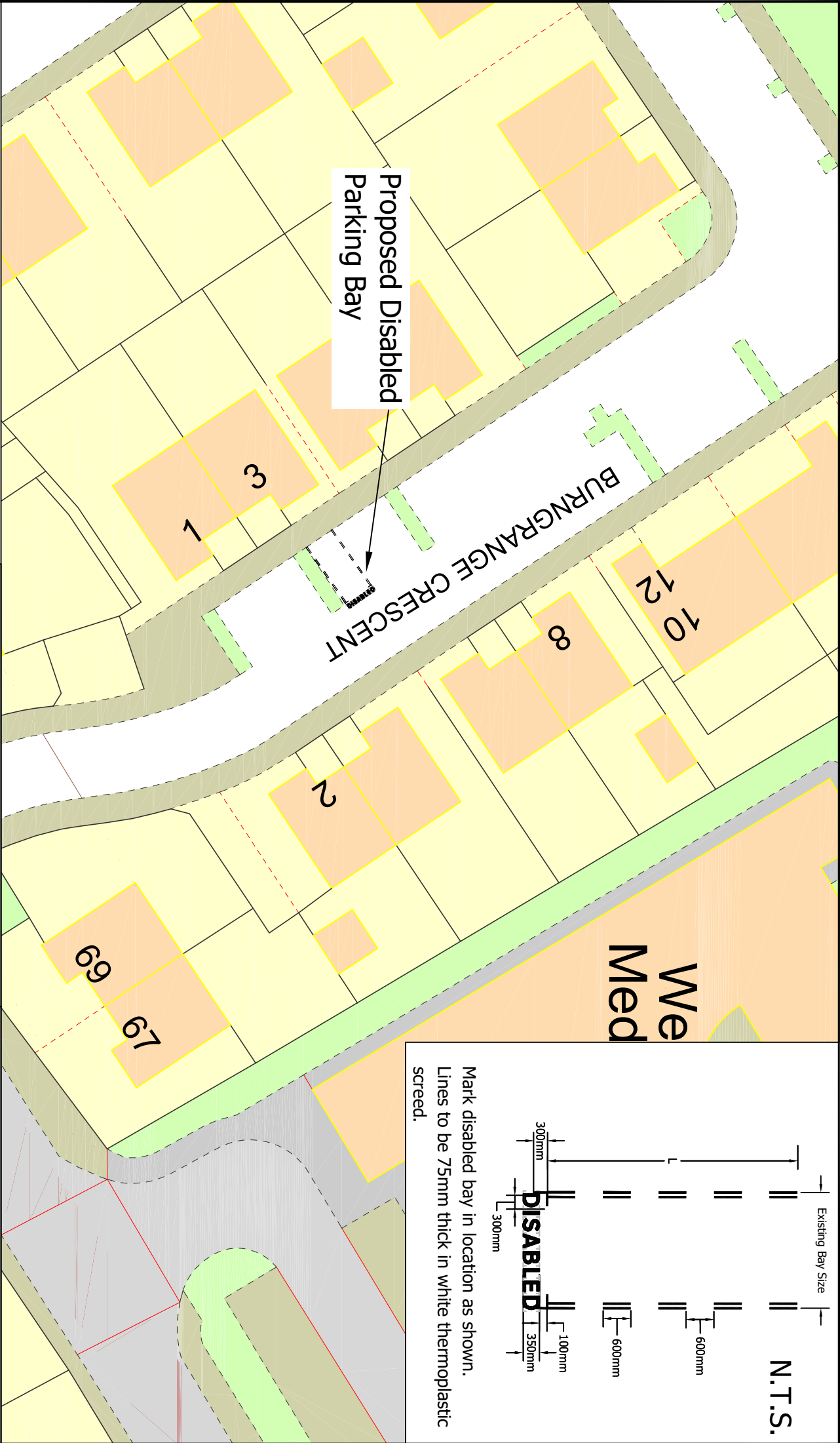
ROADS & TRANSPORTATION MANAGER
WHITEHILL SERVICE CENTRE
WHITEHILL INDUSTRIAL ESTATE
BATHGATE EH48 2EP
TEL 01506 282351

TRANSPORTATION
ROAD SAFETY &
TRAFFIC MANAGEMENT

Proposed Disabled Parking Bay
1 Lomond Crescent
Whitburn

DATE:- 21/05/24
SCALE:- NTS
DRAWN BY:- N.Mann
CHECKED BY:-

Drg. No.:- TRS/DIS/3754



Mark disabled bay in location as shown.
Lines to be 75mm thick in white thermoplastic
screed.

DATA LABEL:- TRS/DIS/3756

N



Based upon the Ordnance Survey mapping with the permission of the
Controller of Her Majesty's Stationery Office © Crown copyright. Unauthorized
reproduction infringes Crown copyright and may lead to prosecution or civil
proceedings.
Licence No.: 100037194

WEST LOTHIAN COUNCIL
OPERATIONAL SERVICES

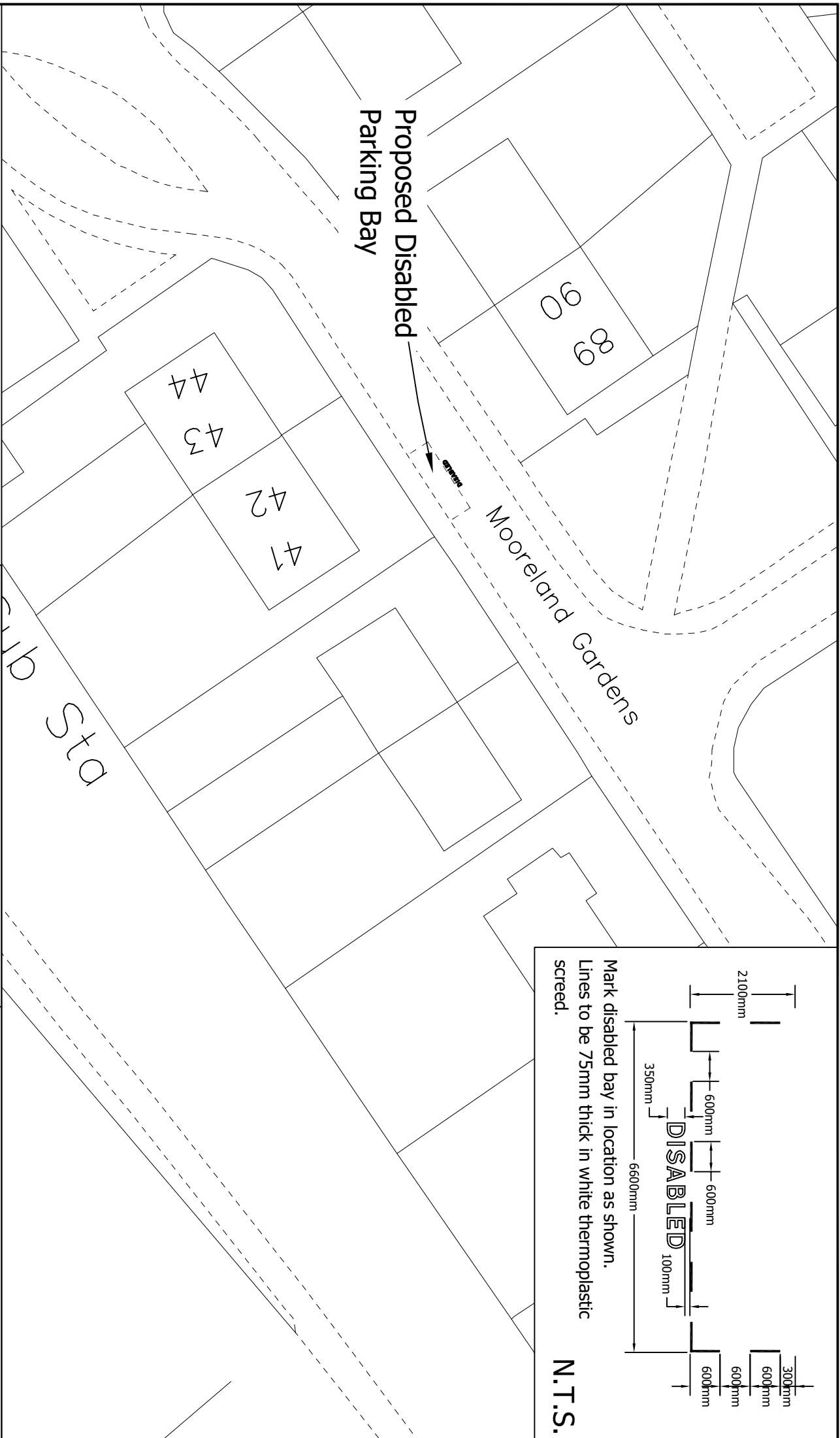
ROADS & TRANSPORTATION MANAGER
WHITEHILL SERVICE CENTRE
WHITEHILL INDUSTRIAL ESTATE
BATHGATE EH48 2EP
TEL 01506 282351

TRANSPORTATION
ROAD SAFETY &
TRAFFIC MANAGEMENT

Proposed Disabled Parking Bay
3 Burngrange Crescent
West Calder

DATE:- 21/05/24
SCALE:- NTS
DRAWN BY:- N.Mann
CHECKED BY:-

Drg. No.:- TRS/DIS/3756



Mark disabled bay in location as shown.
Lines to be 75mm thick in white thermoplastic
screed.

N.T.S.

DATA LABEL:- TRS/DIS/3757

N

Based upon the Ordnance Survey mapping with the permission of the
Controller of Her Majesty's Stationery Office © Crown copyright. Unauthorized
reproduction infringes Crown copyright and may lead to prosecution or civil
proceedings.
Licence No.: 100037194

WEST LOTHIAN COUNCIL
OPERATIONAL SERVICES

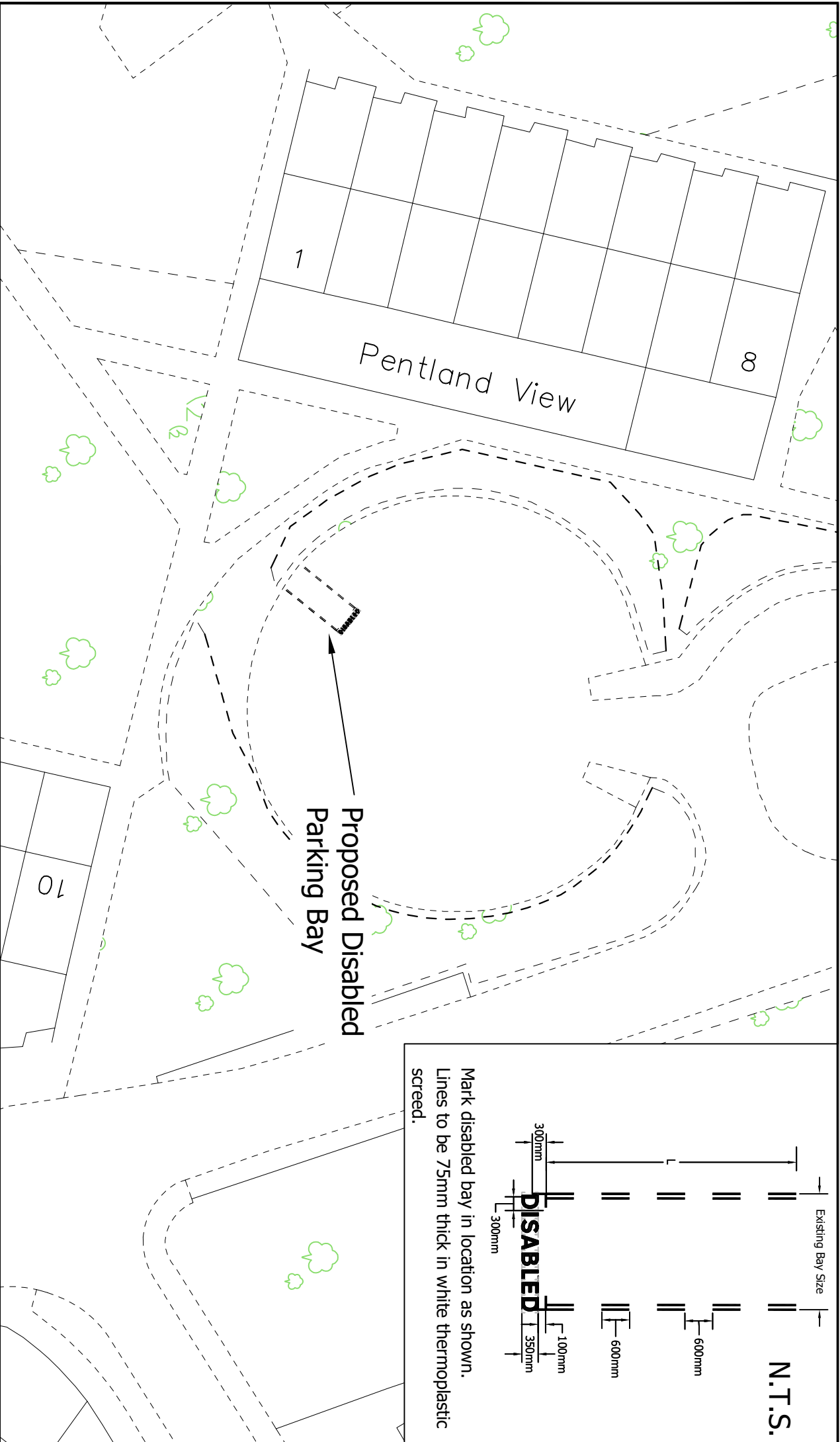
ROADS & TRANSPORTATION MANAGER
WHITEHILL SERVICE CENTRE
WHITEHILL INDUSTRIAL ESTATE
BATHGATE EH48 2EP
TEL 01506 282351

TRANSPORTATION
ROAD SAFETY &
TRAFFIC MANAGEMENT

Proposed Disabled Parking Bay
41 Mooreland Gardens
Addlewell

DATE:- **21/05/24** DRAWN BY:- **N.Mann**
SCALE:- **NTS** CHECKED BY:-

Dwg. No.:- **TRS/DIS/3757**



Existing Bay Size

N.T.S.

Mark disabled bay in location as shown.
Lines to be 75mm thick in white thermoplastic screed.

300mm

300mm

DISABLED

100mm


350mm

600mm

600mm

600mm

DATA LABEL:- TRS/DIS/3758

Based upon the Ordnance Survey mapping with the permission of the Controller of Her Majesty's Stationery Office © Crown copyright. Unauthorized reproduction infringes Crown copyright and may lead to prosecution or civil proceedings.
Licence No.: 100037194

WEST LOTHIAN COUNCIL
OPERATIONAL SERVICES

ROADS & TRANSPORTATION MANAGER
WHITEHILL SERVICE CENTRE
BATHGATE EH48 2EP
TEL 01506 282351

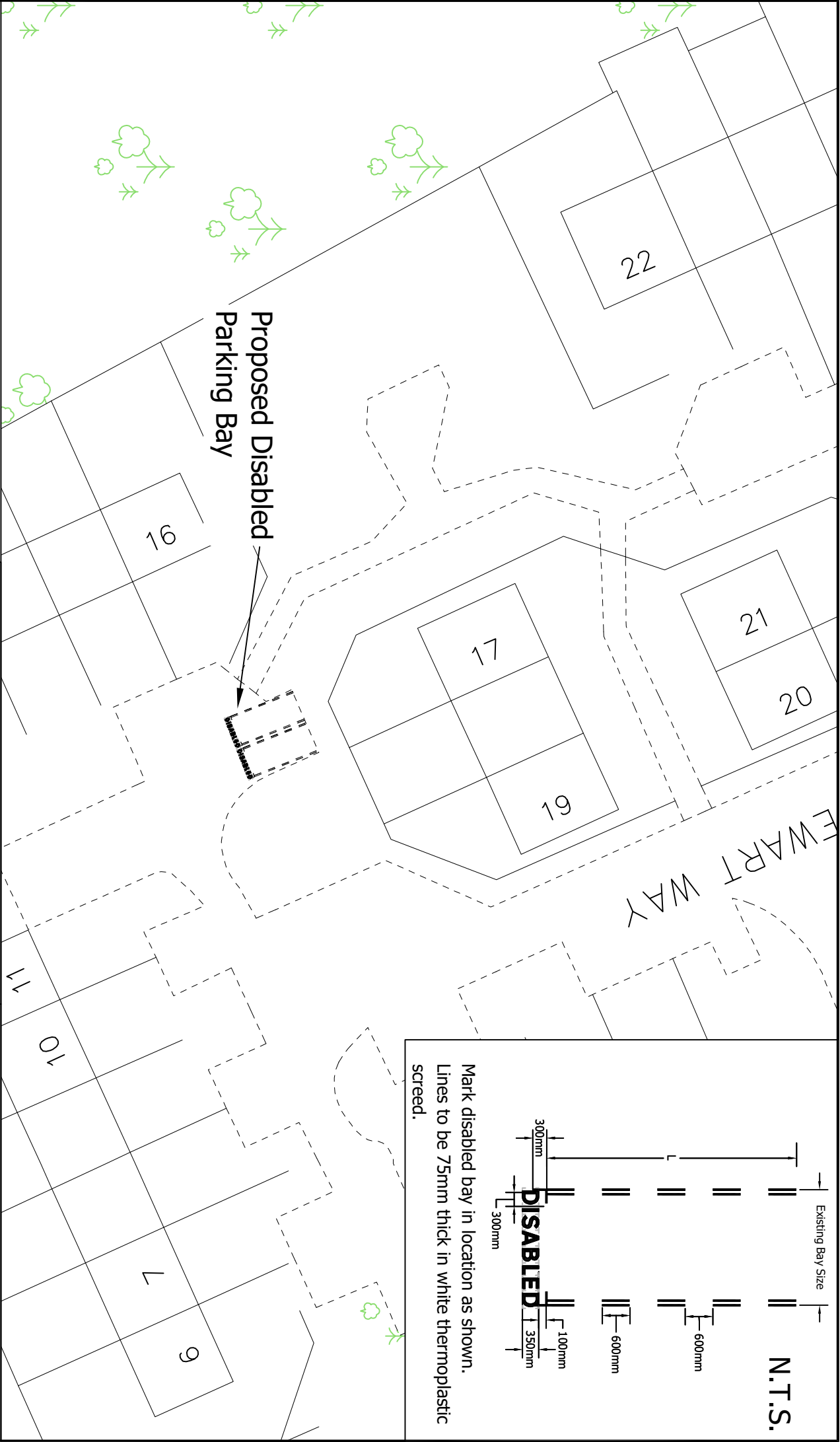
TRANSPORTATION
ROAD SAFETY &
TRAFFIC MANAGEMENT

Proposed Disabled Parking Bay
1 Pentland View
Uphall

DATE:- 04/07/2024
SCALE:- NTS

DRAWN BY:- N.Mann
CHECKED BY:-

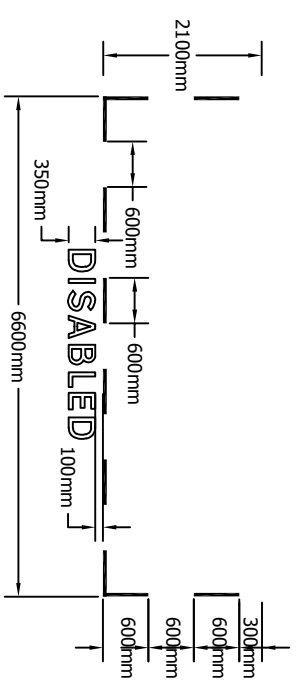
Drw. No.:- TRS/DIS/3758



DATE:- 21/05/24	DRAWN BY:- N.Mann
SCALE:- NTS	CHECKED BY:-

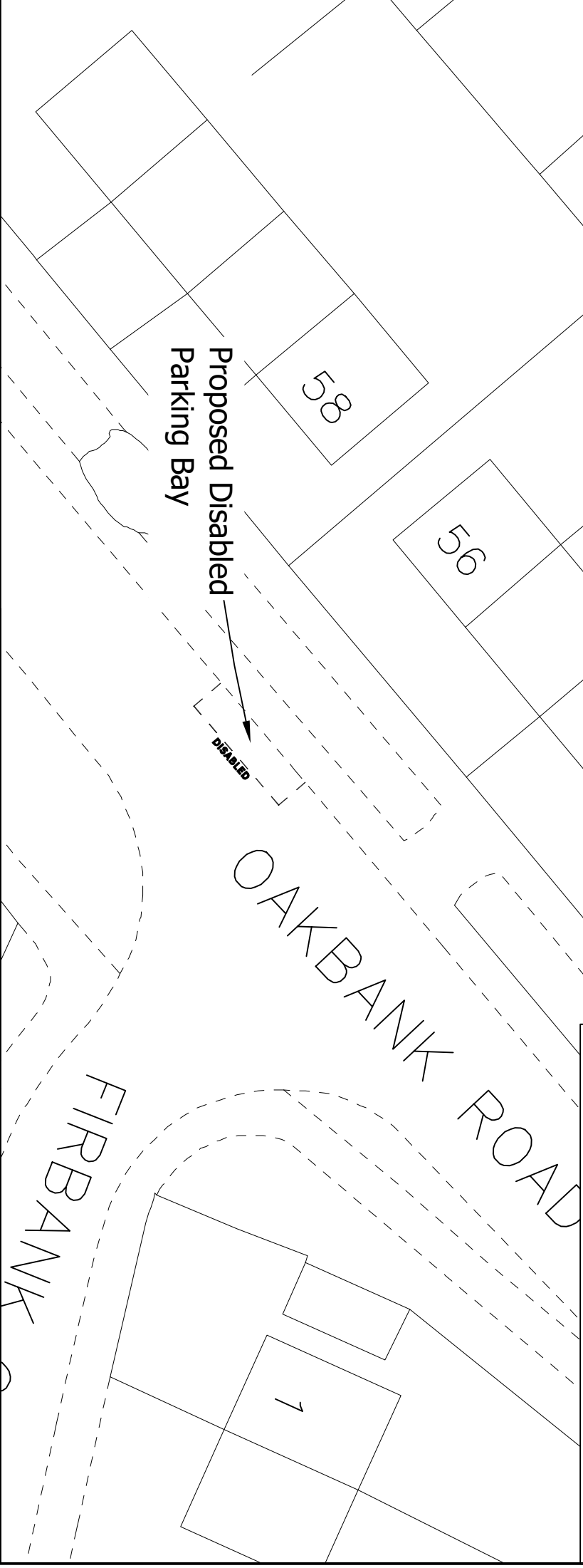
Drq. No.:- **TRS/DIS/3760**

Proposed Disabled Parking Bay
17 Stewart Way
Knightsbridge

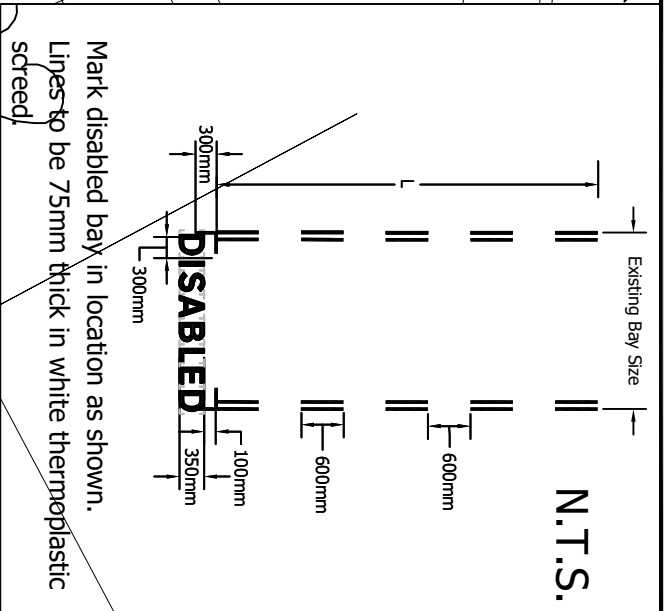
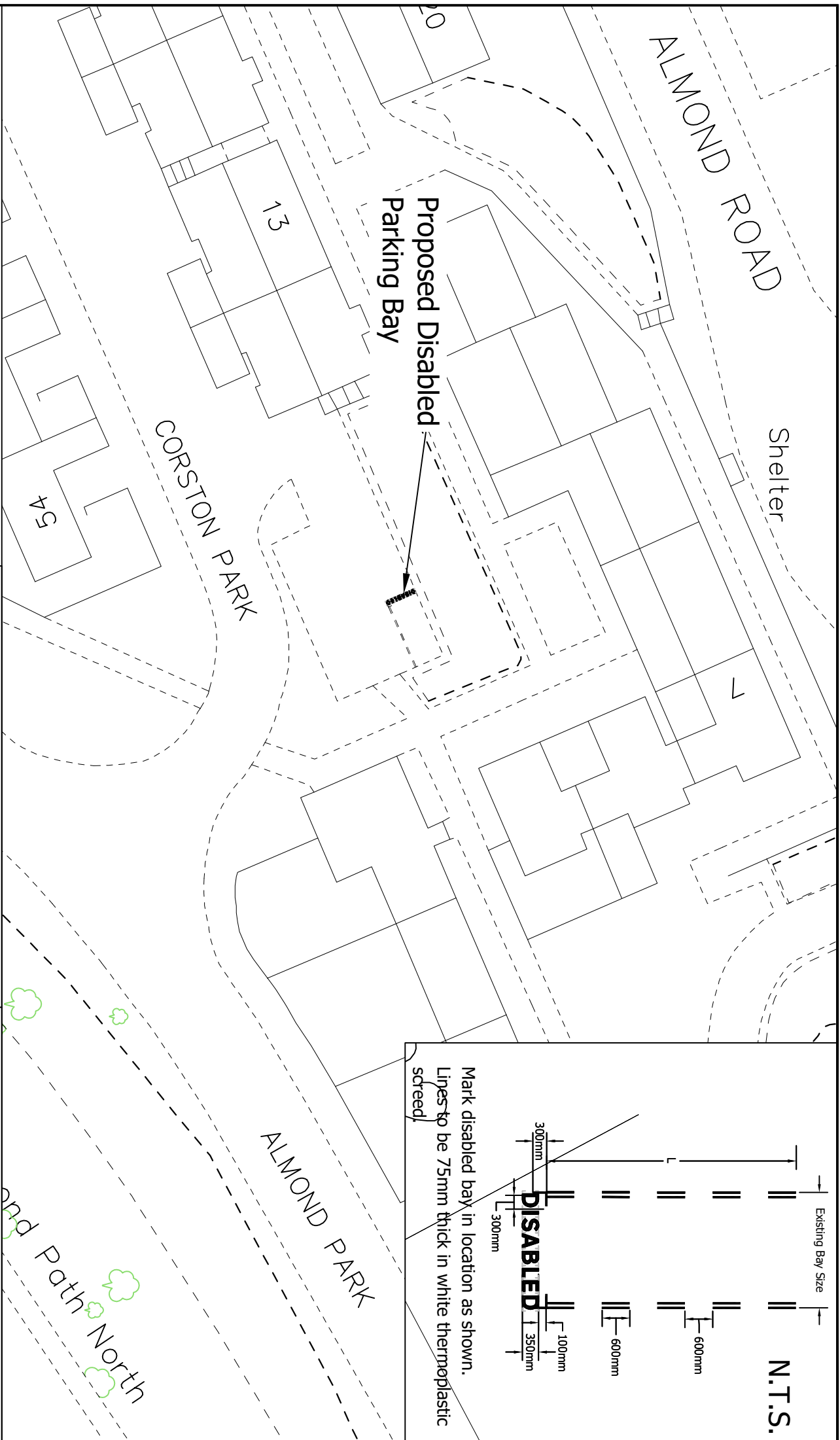


Mark disabled bay in location as shown.
Lines to be 75mm thick in white thermoplastic
screed.

N.T.S.



DATA LABEL:- TRS/DIS/3761		WEST LOTHIAN COUNCIL		Proposed Disabled Parking Bay 56 Oakbank Road East Calder	
Based upon the Ordnance Survey mapping with the permission of the Controller of Her Majesty's Stationery Office © Crown copyright. Unauthorized reproduction infringes Crown copyright and may lead to prosecution or civil proceedings. Licence No.: 100037194		OPERATIONAL SERVICES		DATE:- 21/05/24 SCALE:- NTS	
ROADS & TRANSPORTATION MANAGER WHITEHILL SERVICE CENTRE BATHGATE EH48 2EP TEL 01506 282351		TRANSPORTATION ROAD SAFETY & TRAFFIC MANAGEMENT		DRAWN BY:- N.Mann CHECKED BY:-	
				Drg. No.:- TRS/DIS/3761	



DATA LABEL:- TRS/DIS/3766 Rev A



Based upon the Ordnance Survey mapping with the permission of the
Controller of Her Majesty's Stationery Office © Crown copyright. Unauthorized
reproduction infringes Crown copyright and may lead to prosecution or civil
proceedings.
Licence No.: 100037194

WEST LOTHIAN COUNCIL
OPERATIONAL SERVICES

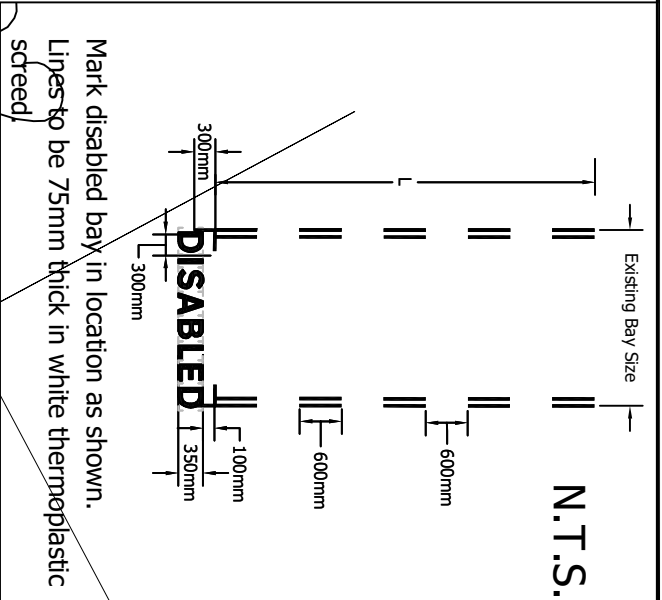
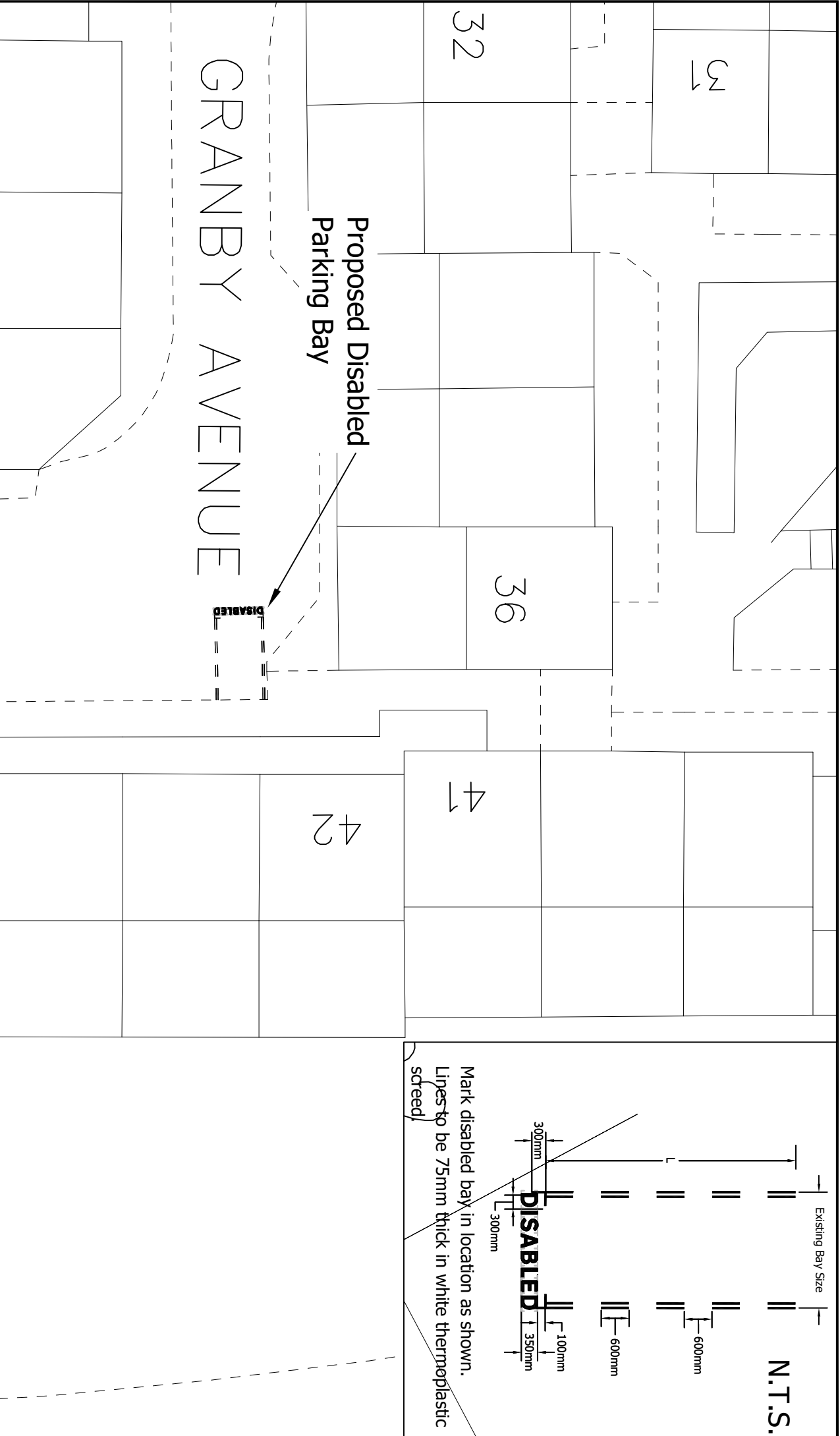
ROADS & TRANSPORTATION MANAGER
WHITEHILL SERVICE CENTRE
WHITEHILL INDUSTRIAL ESTATE
BATHGATE EH48 2EP
TEL 01506 282351

TRANSPORTATION
ROAD SAFETY &
TRAFFIC MANAGEMENT


Proposed Disabled Parking Bay
7 Corston Park
Craigshill

DATE:- 27/08/24
SCALE:- NTS
DRAWN BY:- N.Mann
CHECKED BY:-

Dwg. No.:- TRS/DIS/3766 Rev A



DATA LABEL:-	TRS/DIS/3767
WEST LOTHIAN COUNCIL	
OPERATIONAL SERVICES	
Proposed Disabled Parking Bay 42 Granby Avenue Howden	



N

Based upon the Ordnance Survey mapping with the permission of the Controller of Her Majesty's Stationery Office © Crown copyright. Unauthorized reproduction infringes Crown copyright and may lead to prosecution or civil proceedings.
Licence No.: 100037194

ROADS & TRANSPORTATION MANAGER

WHITEHILL SERVICE CENTRE
WHITEHILL INDUSTRIAL ESTATE
BATHGATE EH48 2EP
TEL 01506 282351

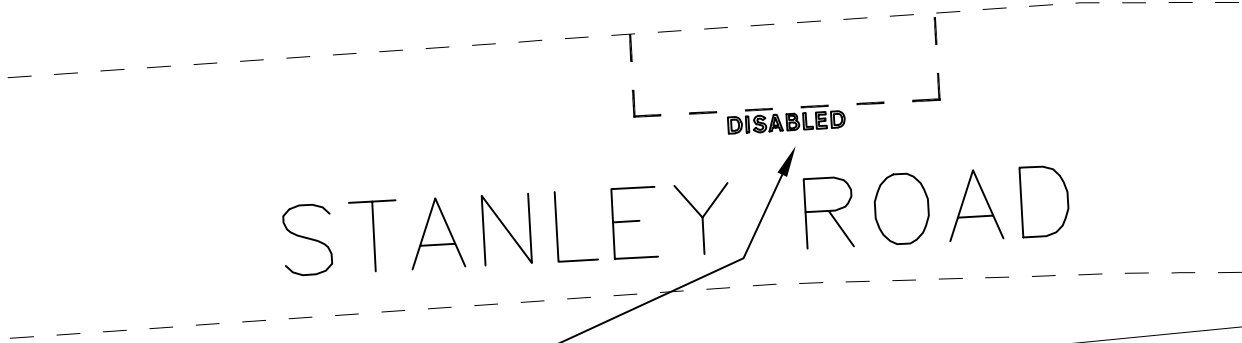
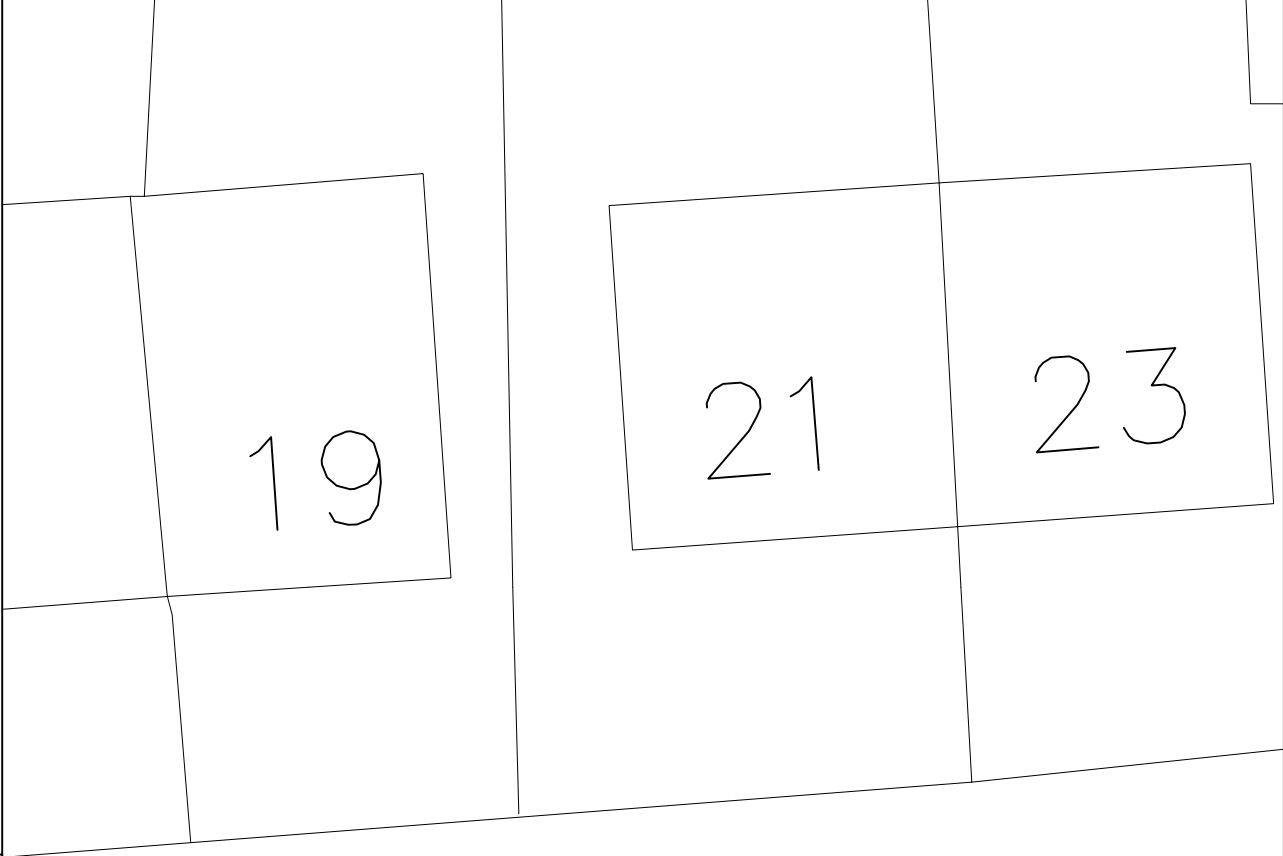
TRANSPORTATION

ROAD SAFETY &
TRAFFIC MANAGEMENT

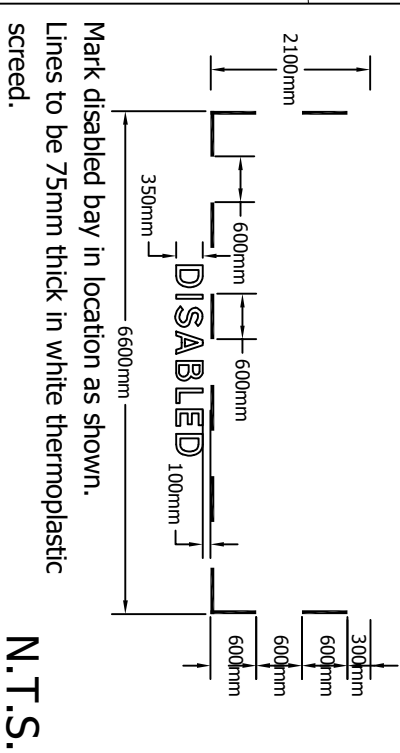
DATE:- 21/05/24
SCALE:- NTS

DRAWN BY:- N.Mann
CHECKED BY:-


Dwg. No.:- TRS/DIS/3767



Proposed Disabled
Parking Bay



DATA LABEL:- TRS/DIS/3763

Based upon the Ordnance Survey mapping with the permission of the Controller of Her Majesty's Stationery Office © Crown copyright. Unauthorized reproduction infringes Crown copyright and may lead to prosecution or civil proceedings.
Licence No.: 100037194

WEST LOTHIAN COUNCIL
OPERATIONAL SERVICES

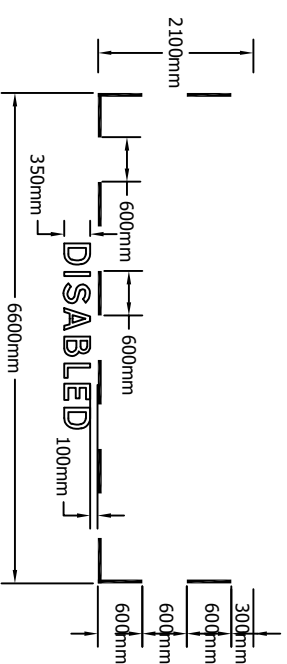
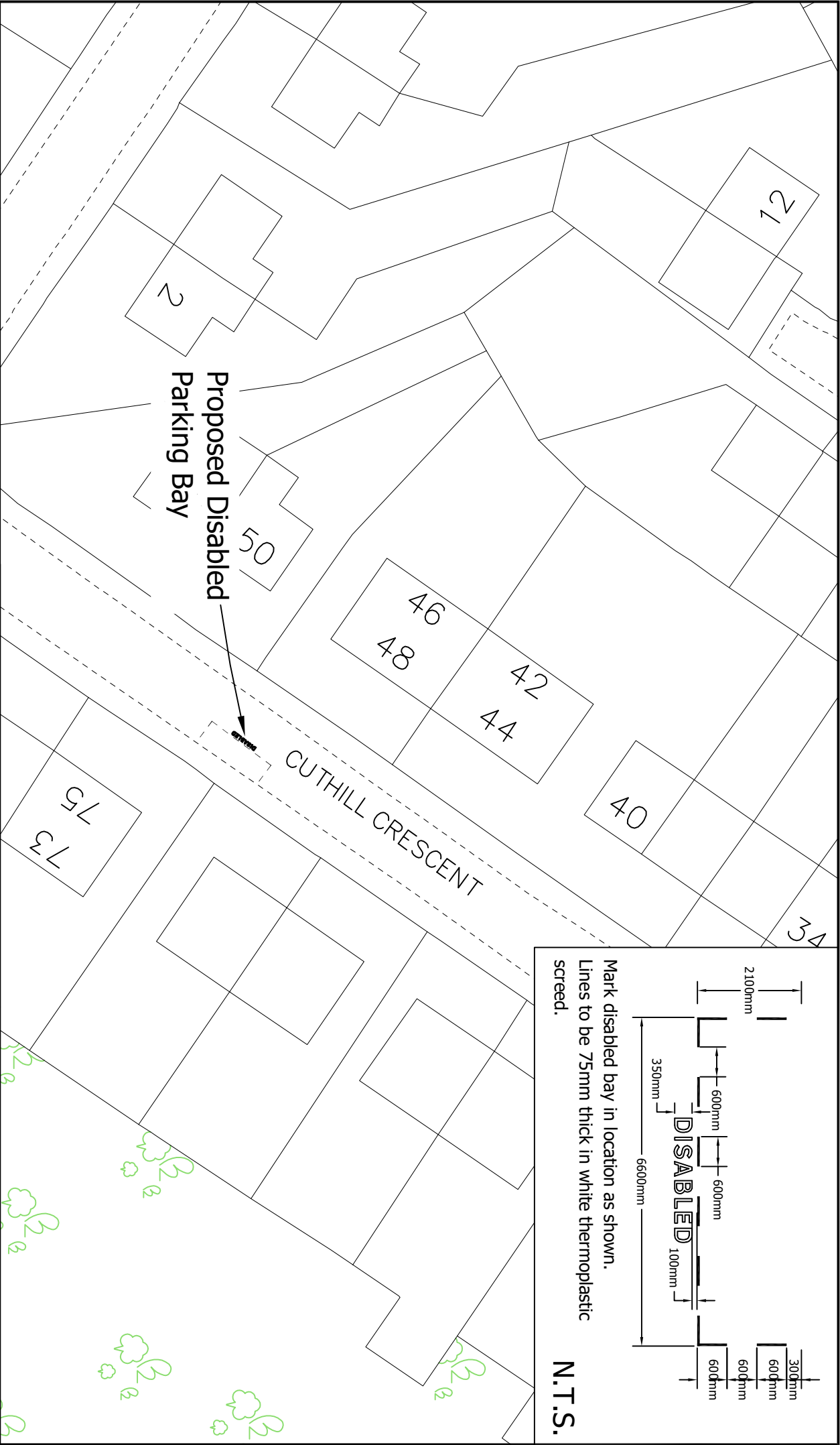
ROADS & TRANSPORTATION MANAGER
WHITEHILL SERVICE CENTRE
WHITEHILL INDUSTRIAL ESTATE
BATHGATE EH48 2EP
TEL 01506 282351

TRANSPORTATION
ROAD SAFETY &
TRAFFIC MANAGEMENT

Proposed Disabled Parking Bay
21 Stanley Road
Greenrigg

DATE:- 02/07/2024
SCALE:- NTS
DRAWN BY:- N.Mann
CHECKED BY:-

Drg. No.:- TRS/DIS/3763



Mark disabled bay in location as shown.
Lines to be 75mm thick in white thermoplastic
screed.

N.T.S.

DATA LABEL:- TRS/DIS/3769



Based upon the Ordnance Survey mapping with the permission of the
Controller of Her Majesty's Stationery Office © Crown copyright. Unauthorized
reproduction infringes Crown copyright and may lead to prosecution or civil
proceedings.
Licence No.: 100037194

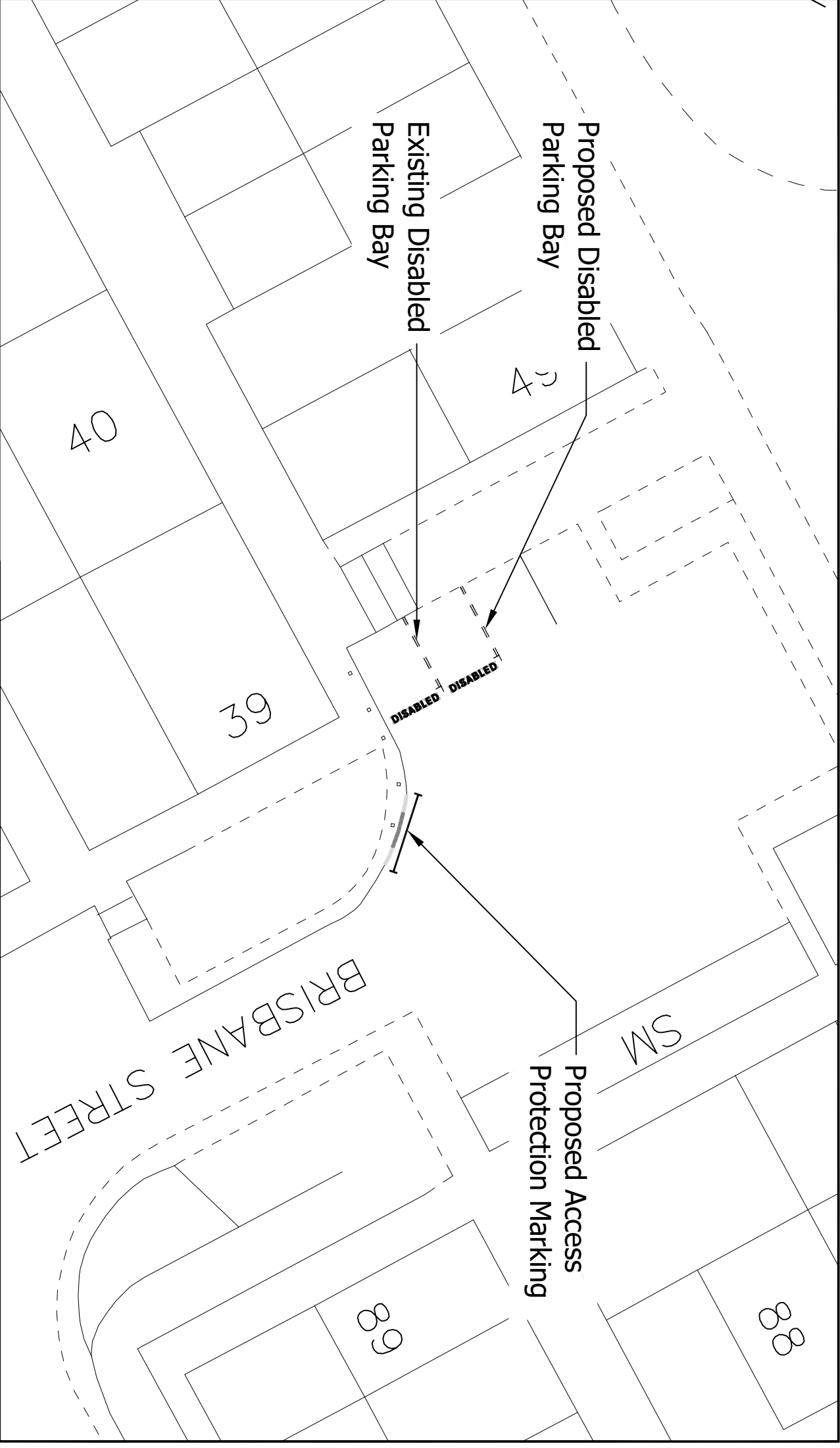
WEST LOTHIAN COUNCIL
OPERATIONAL SERVICES

ROADS & TRANSPORTATION MANAGER
WHITEHILL SERVICE CENTRE
WHITEHILL INDUSTRIAL ESTATE
BATHGATE EH48 2EP
TEL 01506 282351

TRANSPORTATION
ROAD SAFETY &
TRAFFIC MANAGEMENT

Proposed Disabled Parking Bay
48 Cuthill Crescent
Stoneyburn

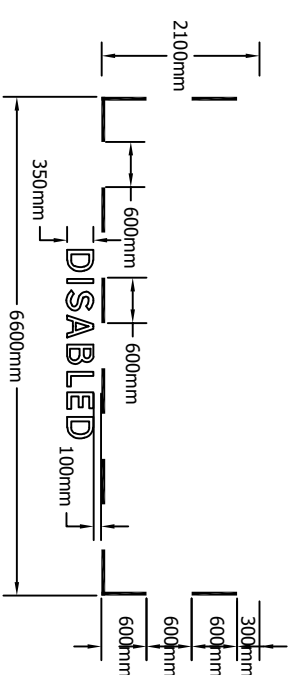
DATE:- 21/05/24
SCALE:- NTS
DRAWN BY:- N.Mann
CHECKED BY:-
Drg. No.:- TRS/DIS/3769



DRAWING NAME:- TRS_DIS_3771 Rev 1

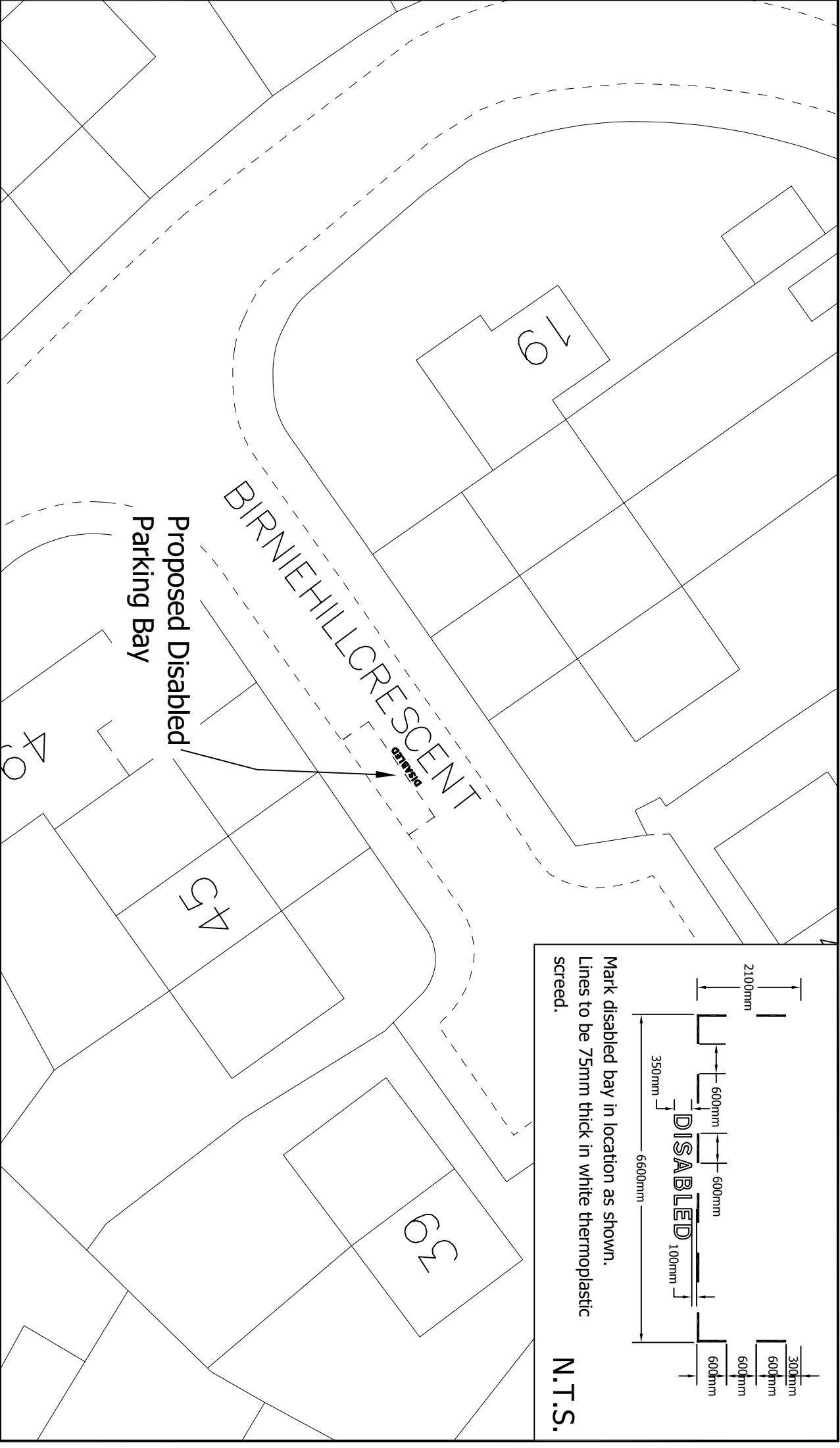
Based upon the Ordnance Survey mapping with the permission of the Controller of Her Majesty's Stationery Office © Crown copyright. Unauthorized reproduction infringes Crown copyright and may lead to prosecution or civil proceedings.
Licence No.: LA09052L

WEST LOTHIAN COUNCIL OPERATIONAL SERVICES		Proposed Disabled Parking Bay 40 Brisbane Street Craigshill	
ROADS & TRANSPORTATION MANAGER WHITEHILL SERVICE CENTRE WHITEHILL INDUSTRIAL ESTATE BATHGATE EH48 2EP TEL 01506 280000		DATE:- 05/08/24 SCALE:- NTS	
TRANSPORTATION ROAD SAFETY & TRAFFIC MANAGEMENT		DRAWN BY:- E. M. Kerr CHECKED BY:-	
		Drg. No.:- TRS_DIS_3771 Rev 1	



Mark disabled bay in location as shown.
Lines to be 75mm thick in white thermoplastic
screed.

N.T.S.



DATA LABEL:- TRS/DIS/3773



Based upon the Ordnance Survey mapping with the permission of the
Controller of Her Majesty's Stationery Office © Crown copyright. Unauthorized
reproduction infringes Crown copyright and may lead to prosecution or civil
proceedings.
Licence No.: 100037194

WEST LOTHIAN COUNCIL
OPERATIONAL SERVICES

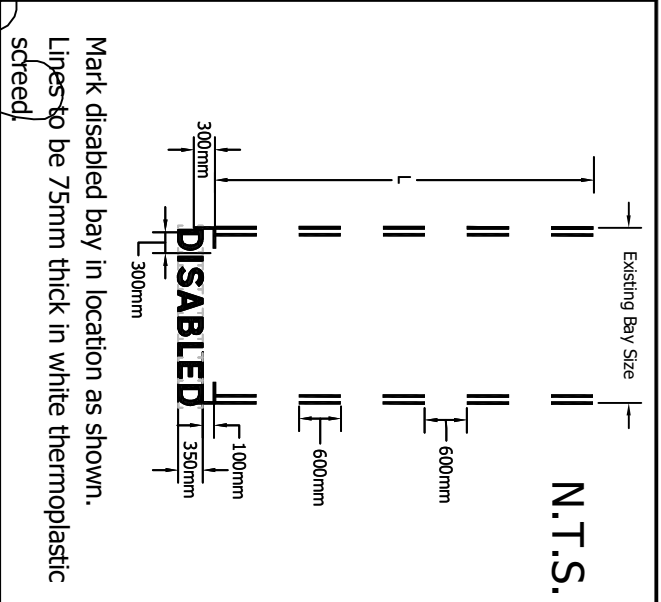
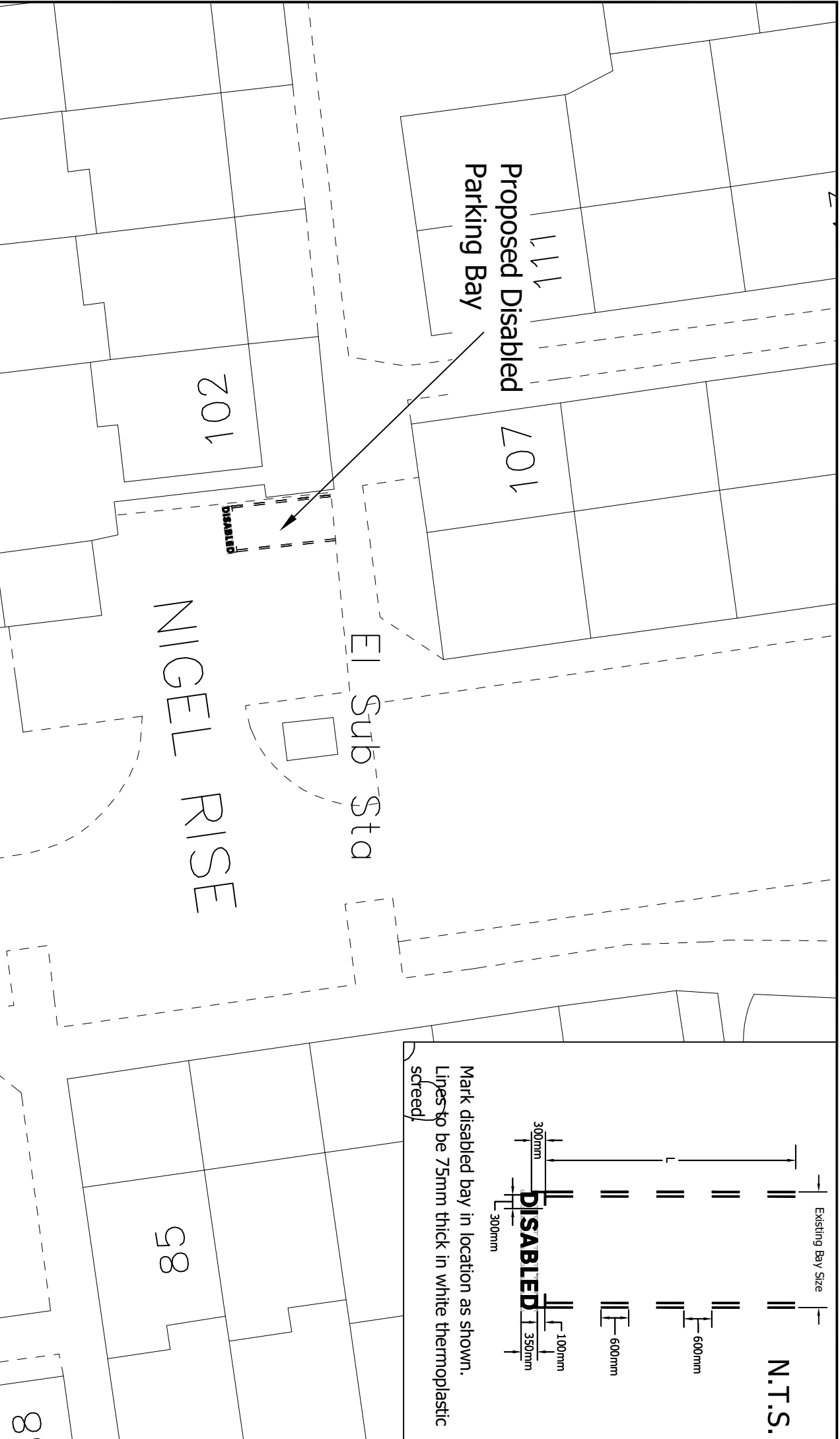
ROADS & TRANSPORTATION MANAGER
WHITEHILL SERVICE CENTRE
WHITEHILL INDUSTRIAL ESTATE
BATHGATE EH48 2EP
TEL 01506 282351

TRANSPORTATION
ROAD SAFETY &
TRAFFIC MANAGEMENT

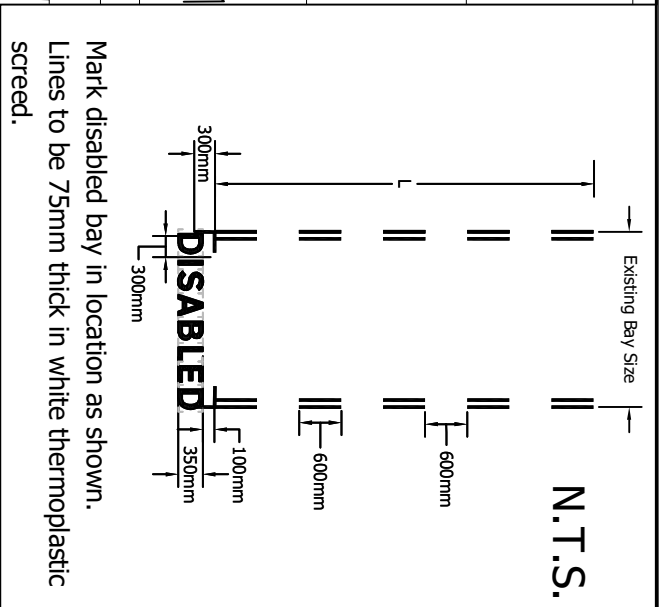
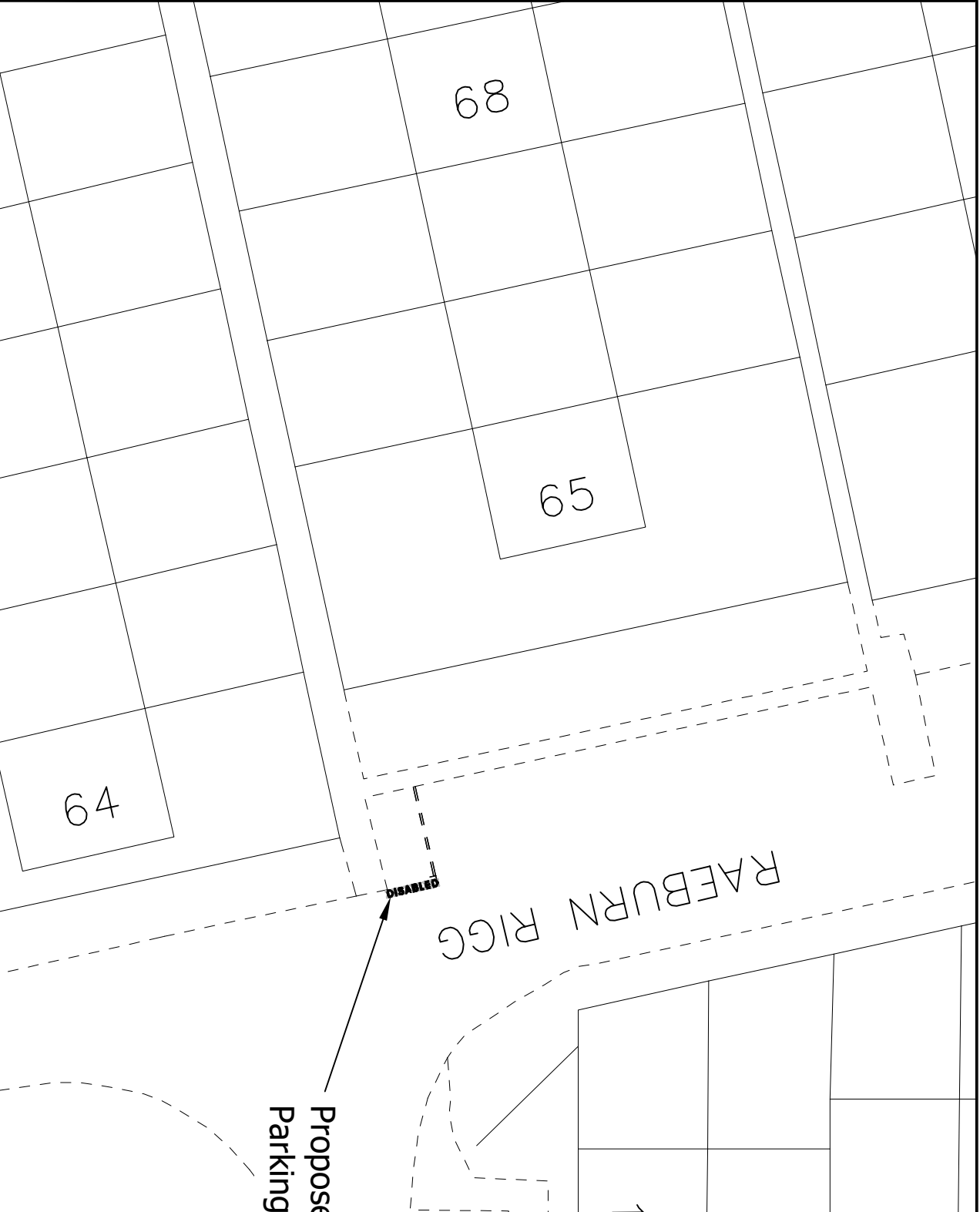
Proposed Disabled Parking Bay
45 Birniehill Crescent
Bathgate

DATE:- 21/05/24
SCALE:- NTS
DRAWN BY:- N.Mann
CHECKED BY:-

Drg. No.:- TRS/DIS/3773



DATA LABEL:- TRS/DIS/3774		WEST LOTHIAN COUNCIL OPERATIONAL SERVICES		Proposed Disabled Parking Bay 102 Nigel Rise Dedridge	
Based upon the Ordnance Survey mapping with the permission of the Controller of Her Majesty's Stationery Office © Crown copyright. Unauthorized reproduction infringes Crown copyright and may lead to prosecution or civil proceedings. Licence No.: 100037194		ROADS & TRANSPORTATION MANAGER WHITEHILL SERVICE CENTRE WHITEHILL INDUSTRIAL ESTATE BATHGATE EH48 2EP TEL 01506 282351		TRANSPORTATION ROAD SAFETY & TRAFFIC MANAGEMENT	
DATE:- 21/05/24		DRAWN BY:- N.Mann		DRG. No.:- TRS/DIS/3774	
SCALE:- NTS		CHECKED BY:-			



DATA LABEL:- TRS/DIS/3776

WEST LOTHIAN COUNCIL
OPERATIONAL SERVICES



Based upon the Ordnance Survey mapping with the permission of the Controller of Her Majesty's Stationery Office © Crown copyright. Unauthorized reproduction infringes Crown copyright and may lead to prosecution or civil proceedings.
Licence No.: 100037194

ROADS & TRANSPORTATION MANAGER
WHITEHILL SERVICE CENTRE
WHITEHILL INDUSTRIAL ESTATE
BATHGATE EH48 2EP
TEL 01506 282351

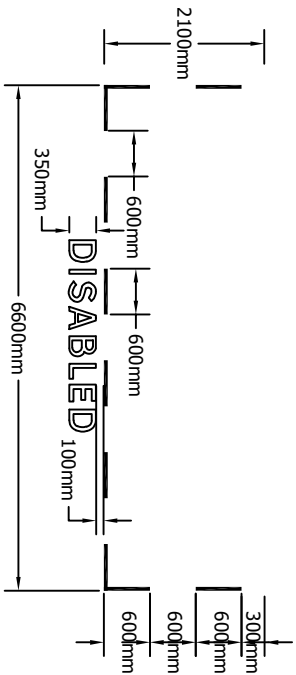
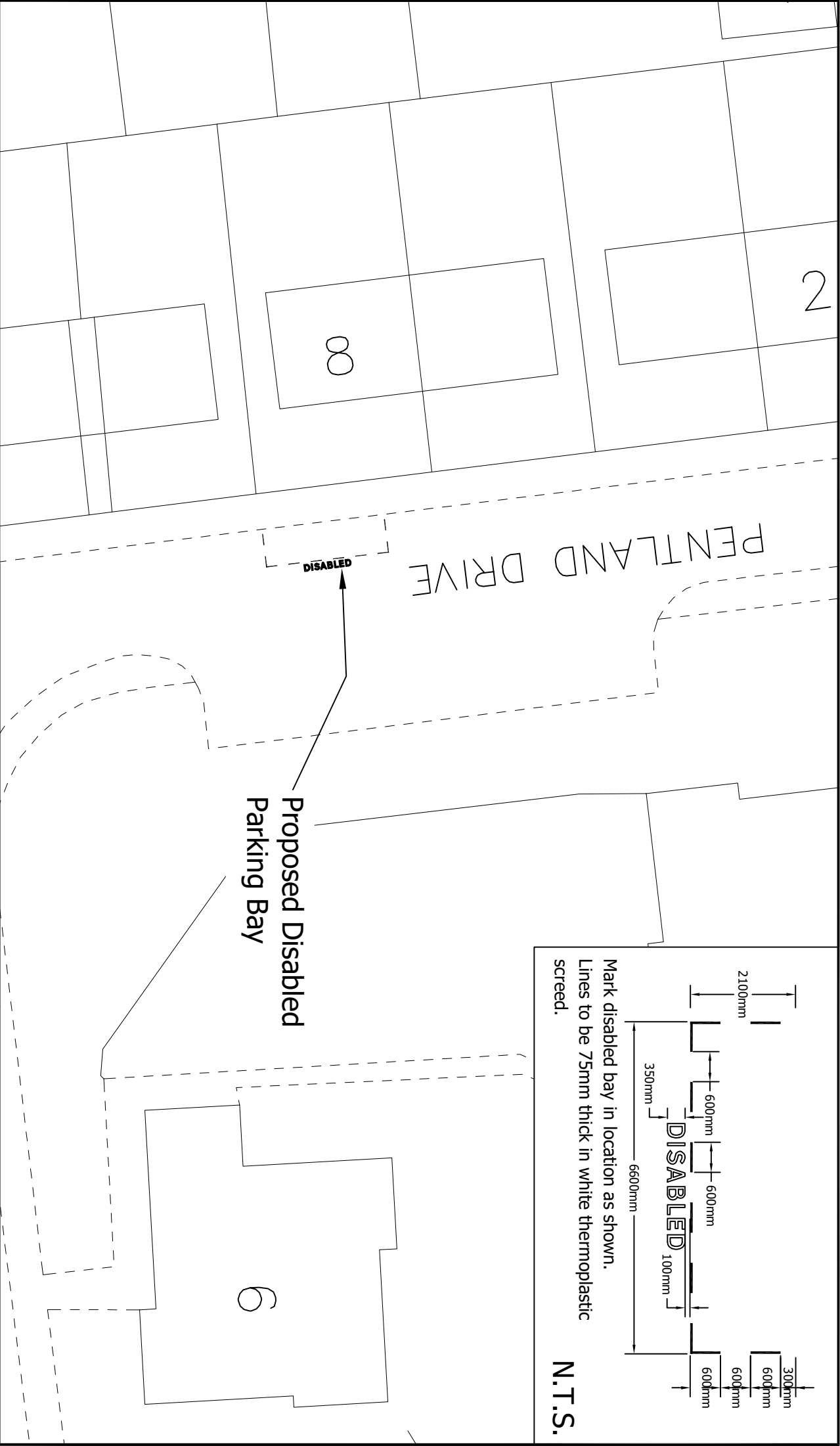
TRANSPORTATION
ROAD SAFETY &
TRAFFIC MANAGEMENT

Proposed Disabled Parking Bay
68 Raeburn Rigg
Carmondean

DATE:- **04/07/2024**
SCALE:- **NTS**

Drg. No.:- **TRS/DIS/3776**

DRAWN BY:- **N.Mann**
CHECKED BY:-



Mark disabled bay in location as shown.
Lines to be 75mm thick in white thermoplastic
screed.

N.T.S.

DATA LABEL:- TRS/DIS/3779



Based upon the Ordnance Survey mapping with the permission of the
Controller of Her Majesty's Stationery Office © Crown copyright. Unauthorized
reproduction infringes Crown copyright and may lead to prosecution or civil
proceedings.
Licence No.: 100037194

WEST LOTHIAN COUNCIL
OPERATIONAL SERVICES

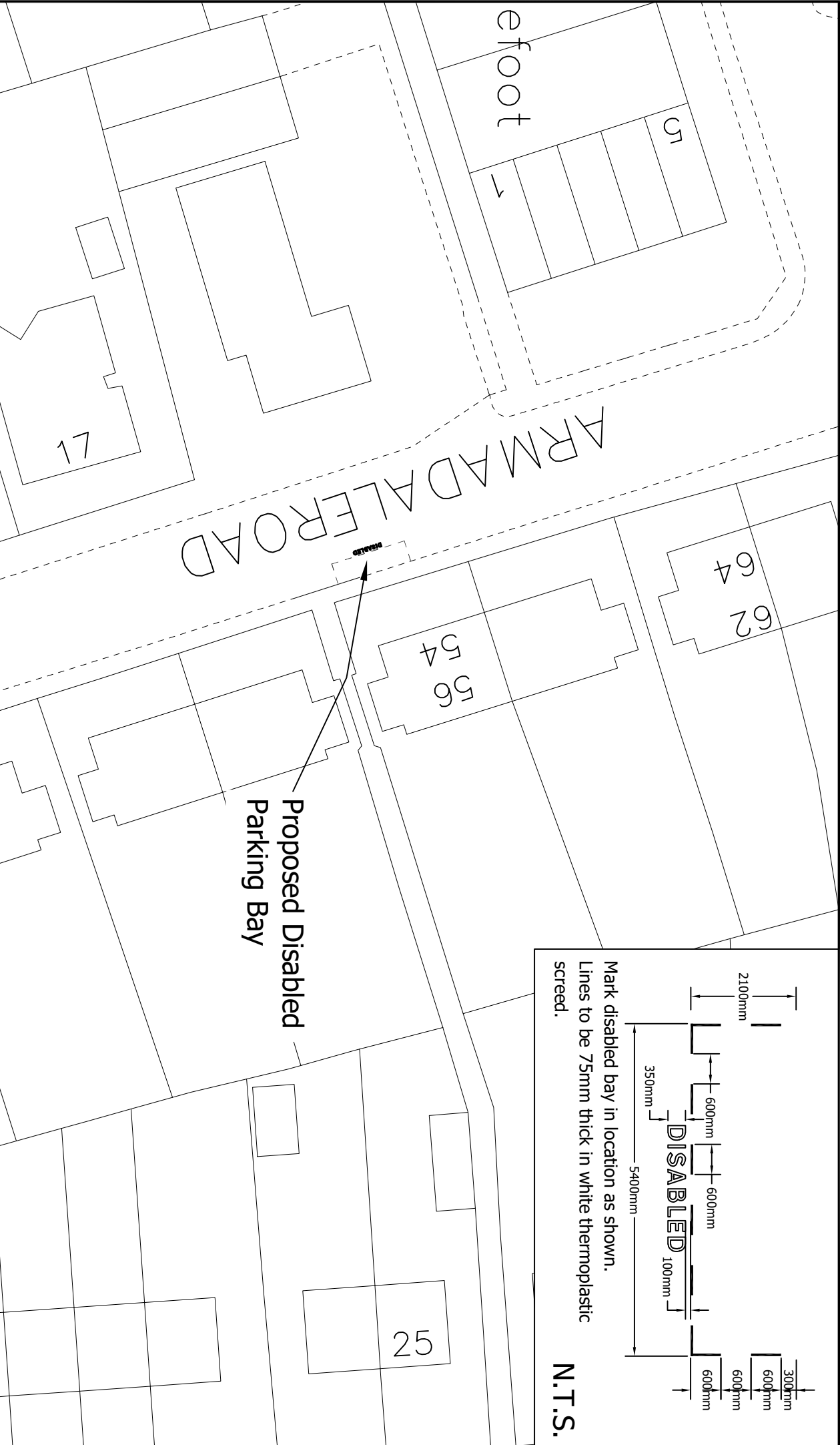
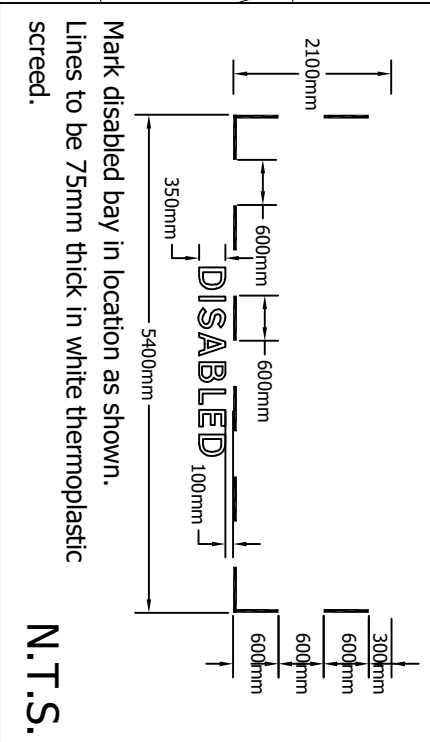
ROADS & TRANSPORTATION MANAGER
WHITEHILL SERVICE CENTRE
WHITEHILL INDUSTRIAL ESTATE
BATHGATE EH48 2EP
TEL 01506 282351

TRANSPORTATION
ROAD SAFETY &
TRAFFIC MANAGEMENT

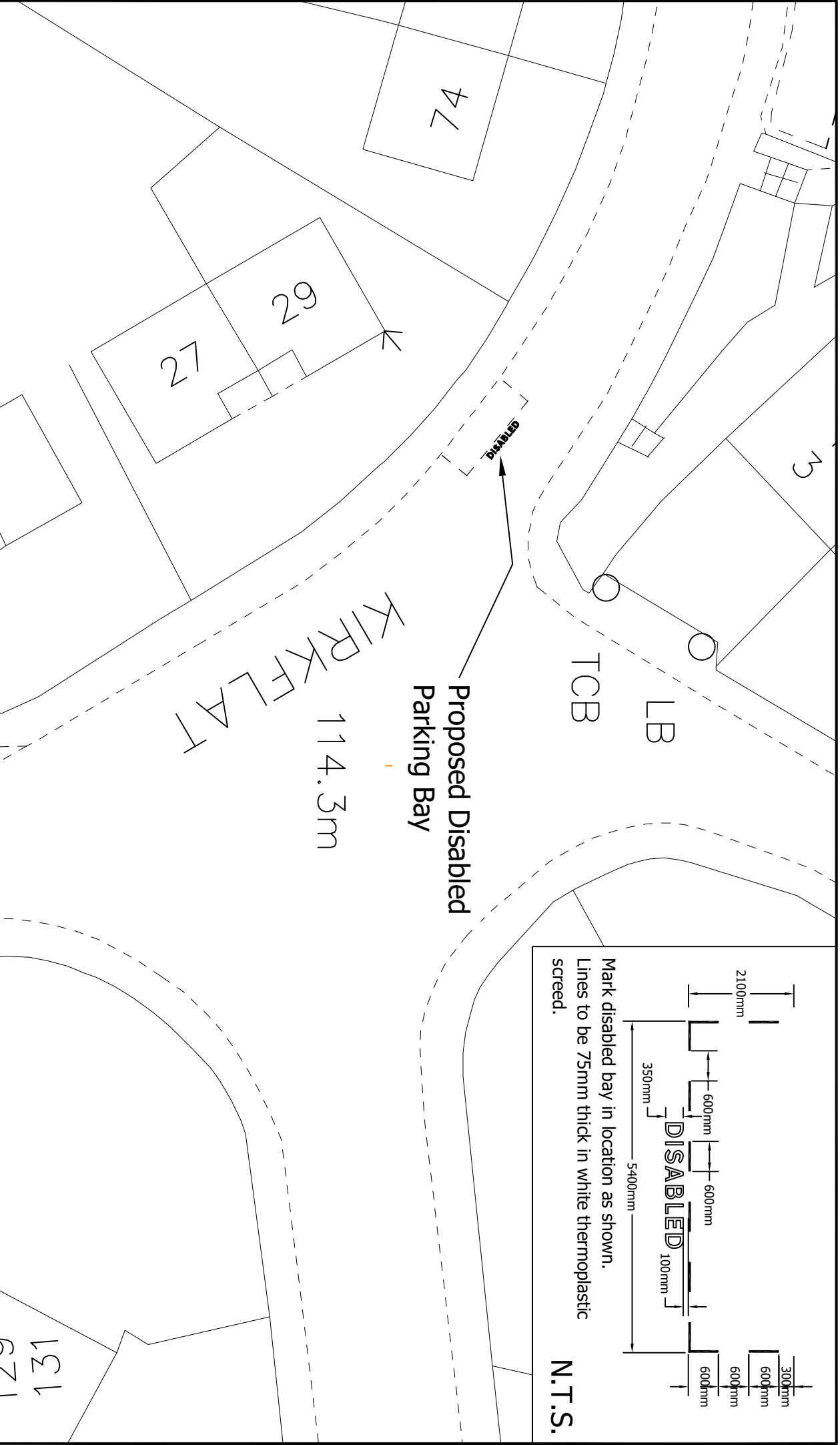
Proposed Disabled Parking Bay
8 Pentland Drive
Whitburn

DATE:- **04/07/2024** DRAWN BY:- **N.Mann**
SCALE:- **NTS** CHECKED BY:-

Drg. No.:- **TRS/DIS/3779**

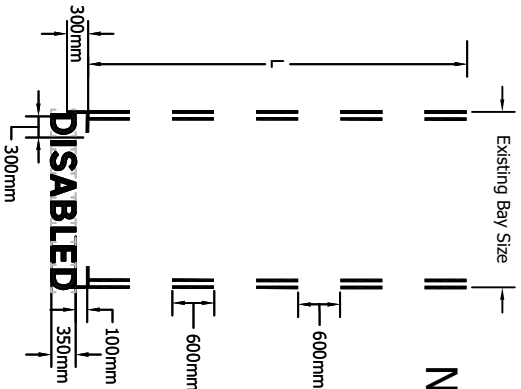
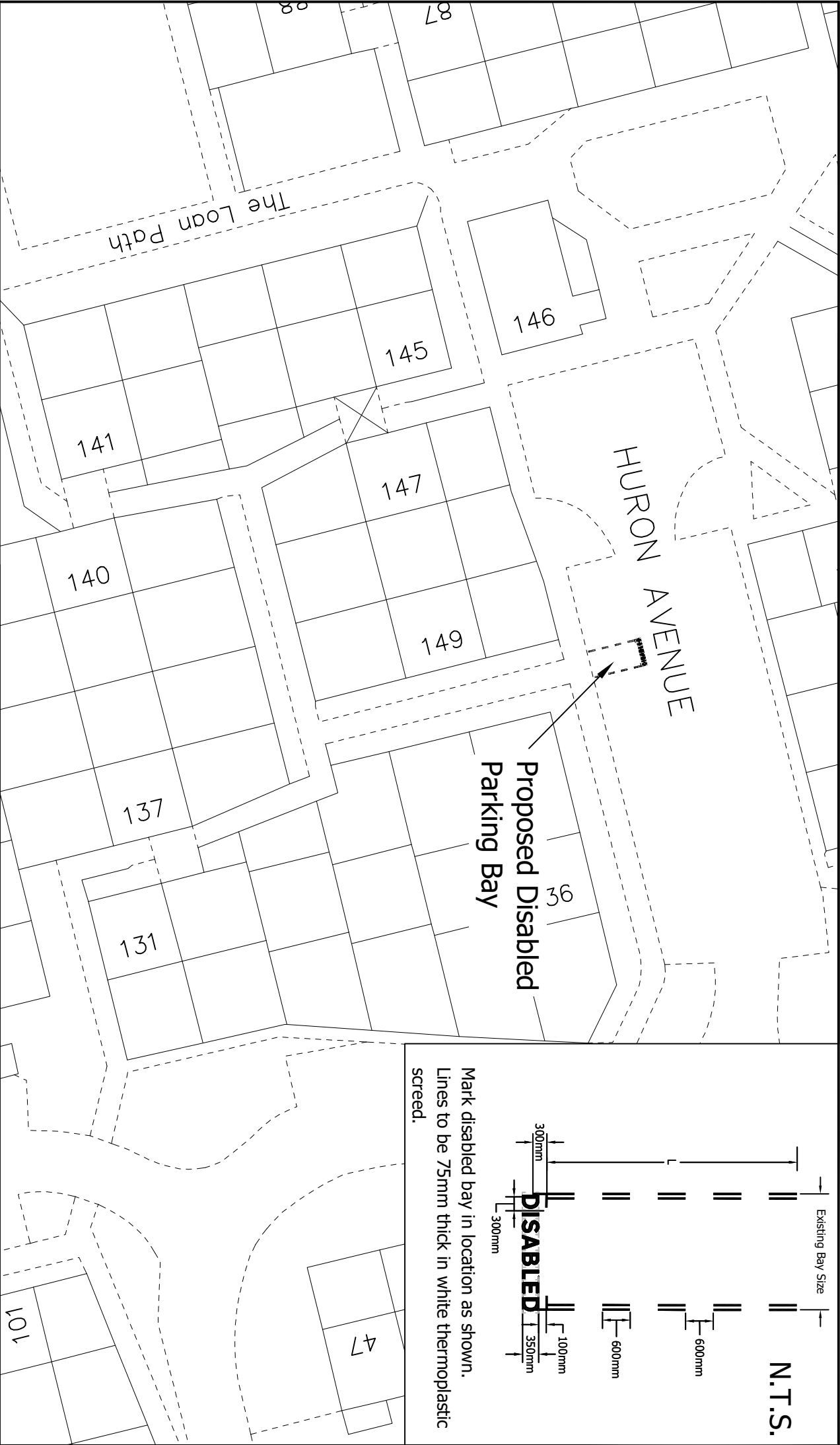


DATA LABEL:- TRS/DIS/3780		WEST LOTHIAN COUNCIL	
Based upon the Ordnance Survey mapping with the permission of the Controller of Her Majesty's Stationery Office © Crown copyright. Unauthorized reproduction infringes Crown copyright and may lead to prosecution or civil proceedings. Licence No.: 100037194		OPERATIONAL SERVICES	
ROADS & TRANSPORTATION MANAGER WHITEHILL SERVICE CENTRE WHITEHILL INDUSTRIAL ESTATE BATHGATE EH48 2EP TEL 01506 282351		TRANSPORTATION ROAD SAFETY & TRAFFIC MANAGEMENT	
Proposed Disabled Parking Bay 56 Armadale Road Whitburn		DATE:- 04/07/2024	DRAWN BY:- N.Mann
Drg. No.:- TRS/DIS/3780		SCALE:- NTS	CHECKED BY:-



DATA LABEL:-	TRS/DIS/3781
--------------	--------------

<div><div><div><div>N</div><div>Based upon the Ordnance Survey mapping with the permission of the Controller of Her Majesty's Stationery Office © Crown copyright. Unauthorized reproduction infringes Crown copyright and may lead to prosecution or civil proceedings. Licence No.: 100037194</div></div></div></div>	
<div><div>WEST LOTHIAN COUNCIL</div><div>OPERATIONAL SERVICES</div></div>	
<div><div>ROADS & TRANSPORTATION MANAGER</div><div>WHITEHILL SERVICE CENTRE</div><div>WHITEHILL INDUSTRIAL ESTATE</div><div>BATHGATE EH48 2EP</div><div>TEL 01506 282351</div></div>	
<div><div>TRANSPORTATION</div><div>ROAD SAFETY &</div><div>TRAFFIC MANAGEMENT</div></div>	
<div><div>Proposed Disabled Parking Bay</div><div>27 Kirkflat</div><div>Uphall</div></div>	
<div><div>DATE:- 04/07/2024</div><div>DRAWN BY:- N.Mann</div></div>	
<div><div>SCALE:- NTS</div><div>CHECKED BY:-</div></div>	
<div><div>Drg. No.:- TRS/DIS/3781</div></div>	



Mark disabled bay in location as shown.
Lines to be 75mm thick in white thermoplastic
screed.

DATA LABEL:- TRS/DIS/3782



Based upon the Ordnance Survey mapping with the permission of the
Controller of Her Majesty's Stationery Office © Crown copyright. Unauthorized
reproduction infringes Crown copyright and may lead to prosecution or civil
proceedings.
Licence No.: 100037194

WEST LOTHIAN COUNCIL
OPERATIONAL SERVICES

ROADS & TRANSPORTATION MANAGER
WHITEHILL SERVICE CENTRE
BATHGATE EH48 2EP
TEL 01506 282351

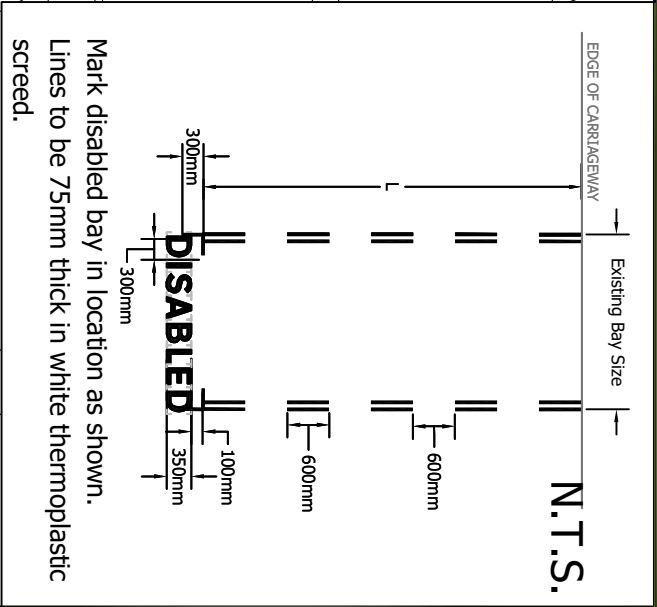
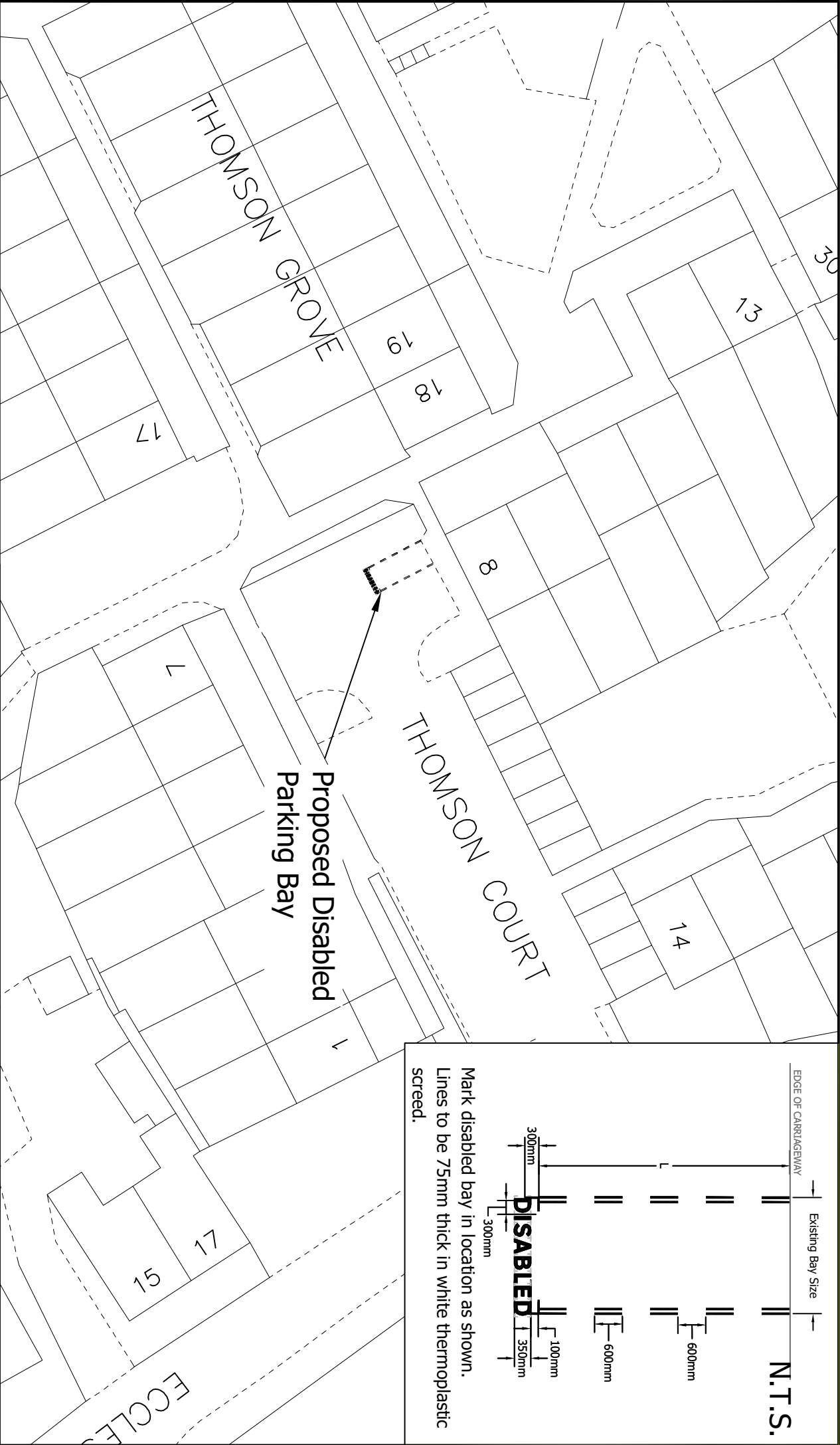
TRANSPORTATION
ROAD SAFETY &
TRAFFIC MANAGEMENT

Proposed Disabled Parking Bay
140 Huron Avenue
Howden


DATE:- 04/07/2024
SCALE:- NTS

DRAWN BY:- N.Mann
CHECKED BY:-

Drg. No.:- TRS/DIS/3782



DATA LABEL:- TRS/DIS/3783



Based upon the Ordnance Survey mapping with the permission of the
Controller of Her Majesty's Stationery Office © Crown copyright. Unauthorized
reproduction infringes Crown copyright and may lead to prosecution or civil
proceedings.
Licence No.: 100037194

WEST LOTHIAN COUNCIL

OPERATIONAL SERVICES

ROADS & TRANSPORTATION MANAGER
WHITEHILL SERVICE CENTRE
WHITEHILL INDUSTRIAL ESTATE
BATHGATE EH48 2EP
TEL 01506 282351

TRANSPORTATION
ROAD SAFETY &
TRAFFIC MANAGEMENT

Proposed Disabled Parking Bay
19 Thomson Grove
Uphall

DATE:- **04/07/2024**

SCALE:- **NTS**

Dwg. No.:- **TRS/DIS/3783 Rev 1**

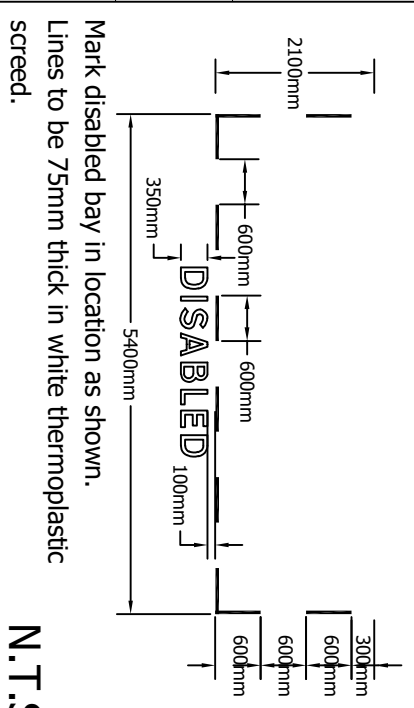
DRAWN BY:- **N.Mann**
CHECKED BY:-

98
58

Proposed Disabled
Parking Bay

Bells Mill Terrace

1



DATA LABEL:- TRS/DIS/3784



Based upon the Ordnance Survey mapping with the permission of the Controller of Her Majesty's Stationery Office © Crown copyright. Unauthorized reproduction infringes Crown copyright and may lead to prosecution or civil proceedings.
Licence No.: 100037194

WEST LOTHIAN COUNCIL
OPERATIONAL SERVICES

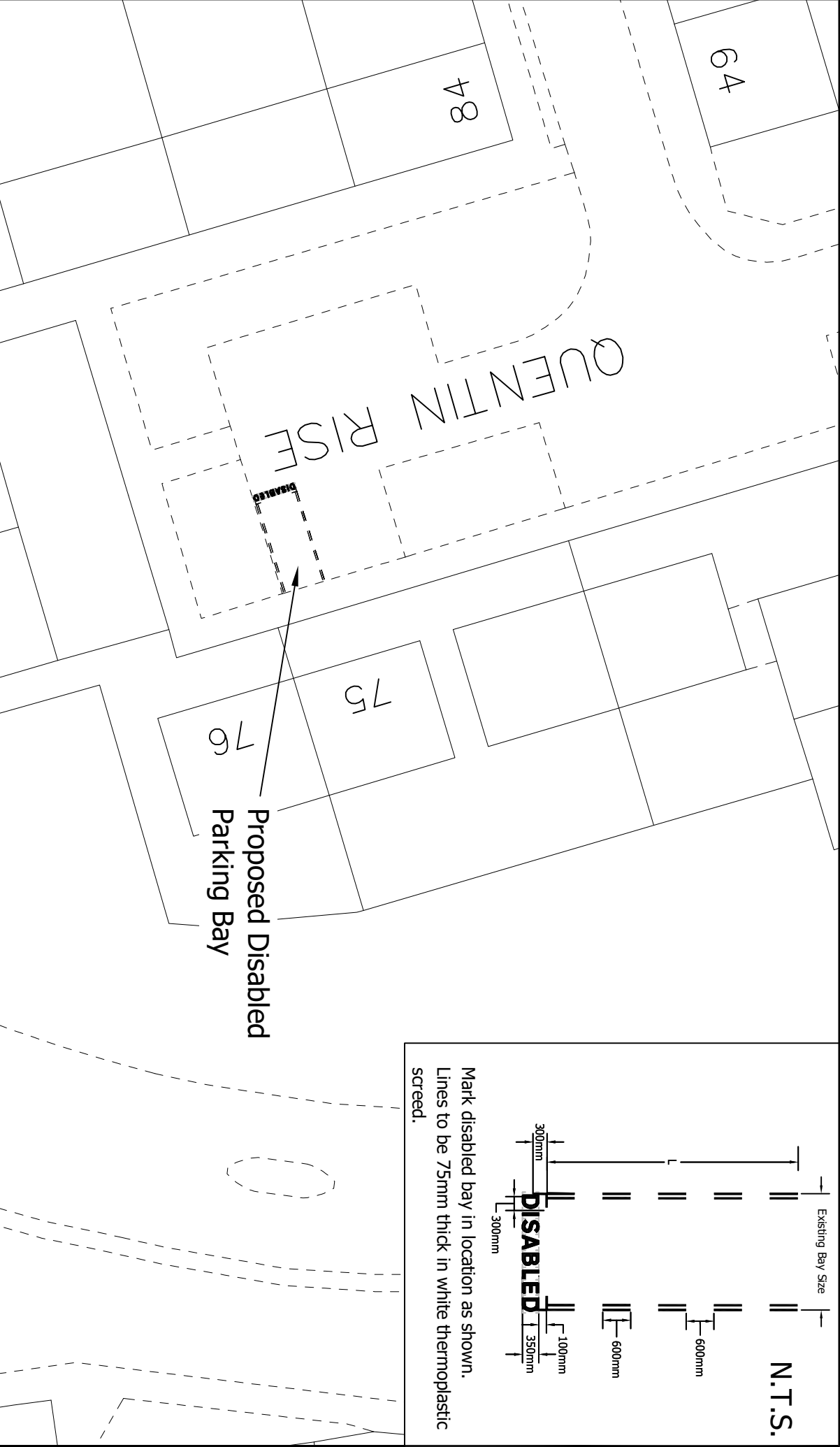
ROADS & TRANSPORTATION MANAGER
WHITEHILL SERVICE CENTRE
WHITEHILL INDUSTRIAL ESTATE
BATHGATE EH48 2EP
TEL 01506 282351

TRANSPORTATION
ROAD SAFETY &
TRAFFIC MANAGEMENT


Proposed Disabled Parking Bay
1 Bells Mill Terrace
Winchburgh

DATE:- 04/07/2024
SCALE:- NTS
DRAWN BY:- N.Mann
CHECKED BY:-

Drg. No.:- TRS/DIS/3784



DATA LABEL:-	TRS/DIS/3786
WEST LOTHIAN COUNCIL	OPERATIONAL SERVICES
Proposed Disabled Parking Bay	76 Quentin Rise Dedridge



N

Based upon the Ordnance Survey mapping with the permission of the Controller of Her Majesty's Stationery Office © Crown copyright. Unauthorized reproduction infringes Crown copyright and may lead to prosecution or civil proceedings.
Licence No.: 100037194

ROADS & TRANSPORTATION MANAGER
WHITEHILL SERVICE CENTRE
WHITEHILL INDUSTRIAL ESTATE
BATHGATE EH48 2EP
TEL 01506 282351

TRANSPORTATION
ROAD SAFETY &
TRAFFIC MANAGEMENT

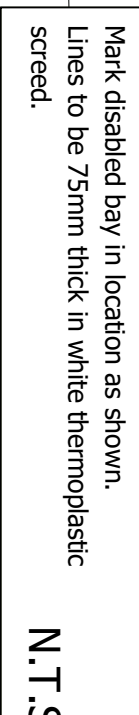
DATE:- **04/07/2024**

SCALE:- **NTS**

Drg. No.:- **TRS/DIS/3786**

DRAWN BY:- **N.Mann**

CHECKED BY:-



Proposed Disabled Parking Bay

DISABLED

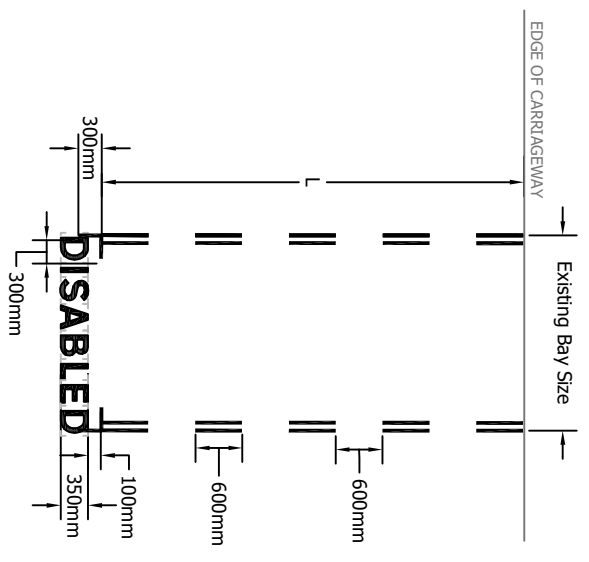
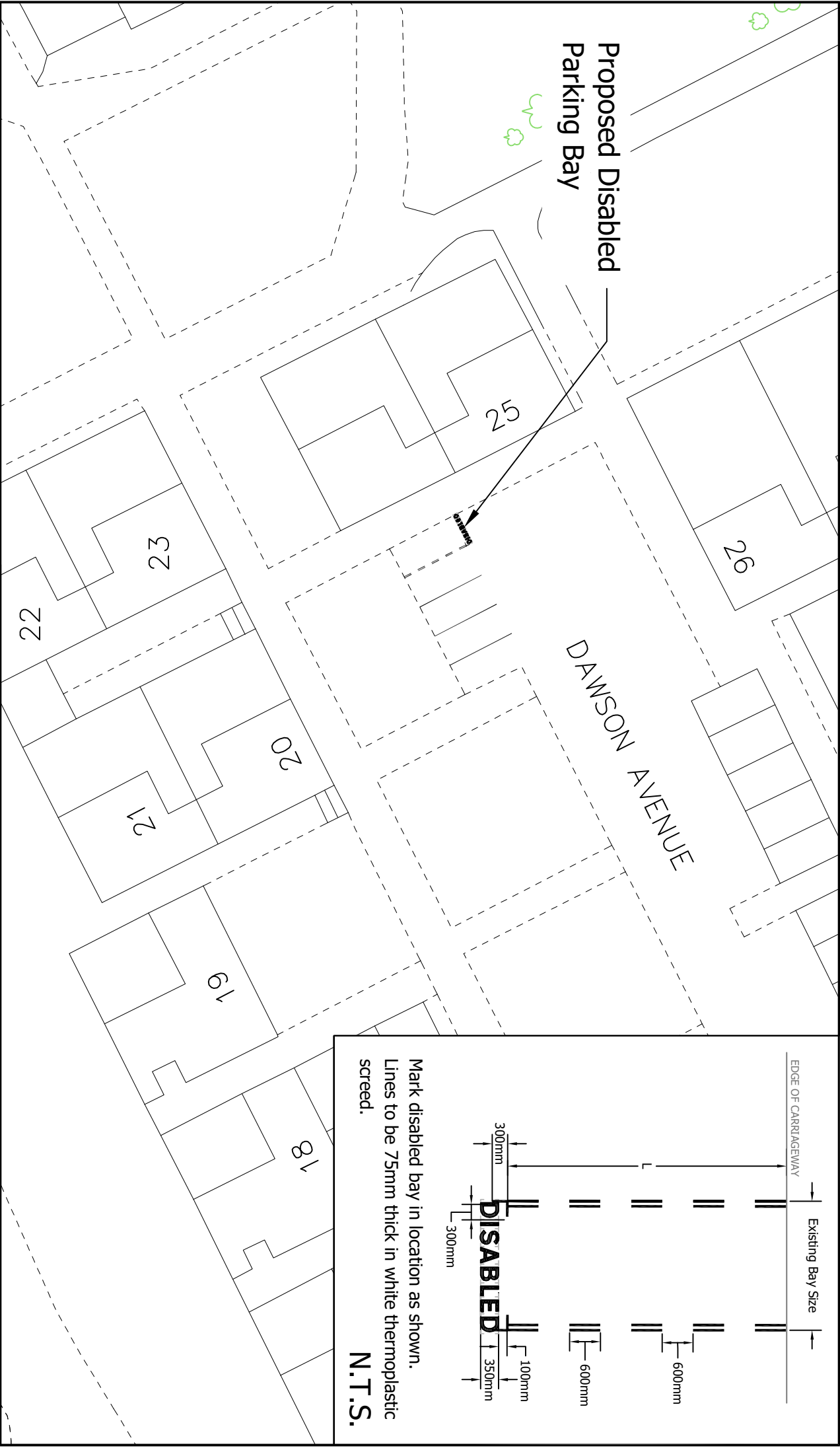
200

 $\triangleright \mathbf{Z}$

Controller of Her Majesty's Stationery Office © Crown copyright.
Unauthorized reproduction infringes Crown copyright and may lead to
prosecution or civil proceedings.
Licence No.: LA09052L

DATE:-	14/08/24	DRAWN BY:-	E. M. Kerr
SCALE:-	NTS	CHECKED BY:-	

Drq. No.:- TRS/DIS/3788

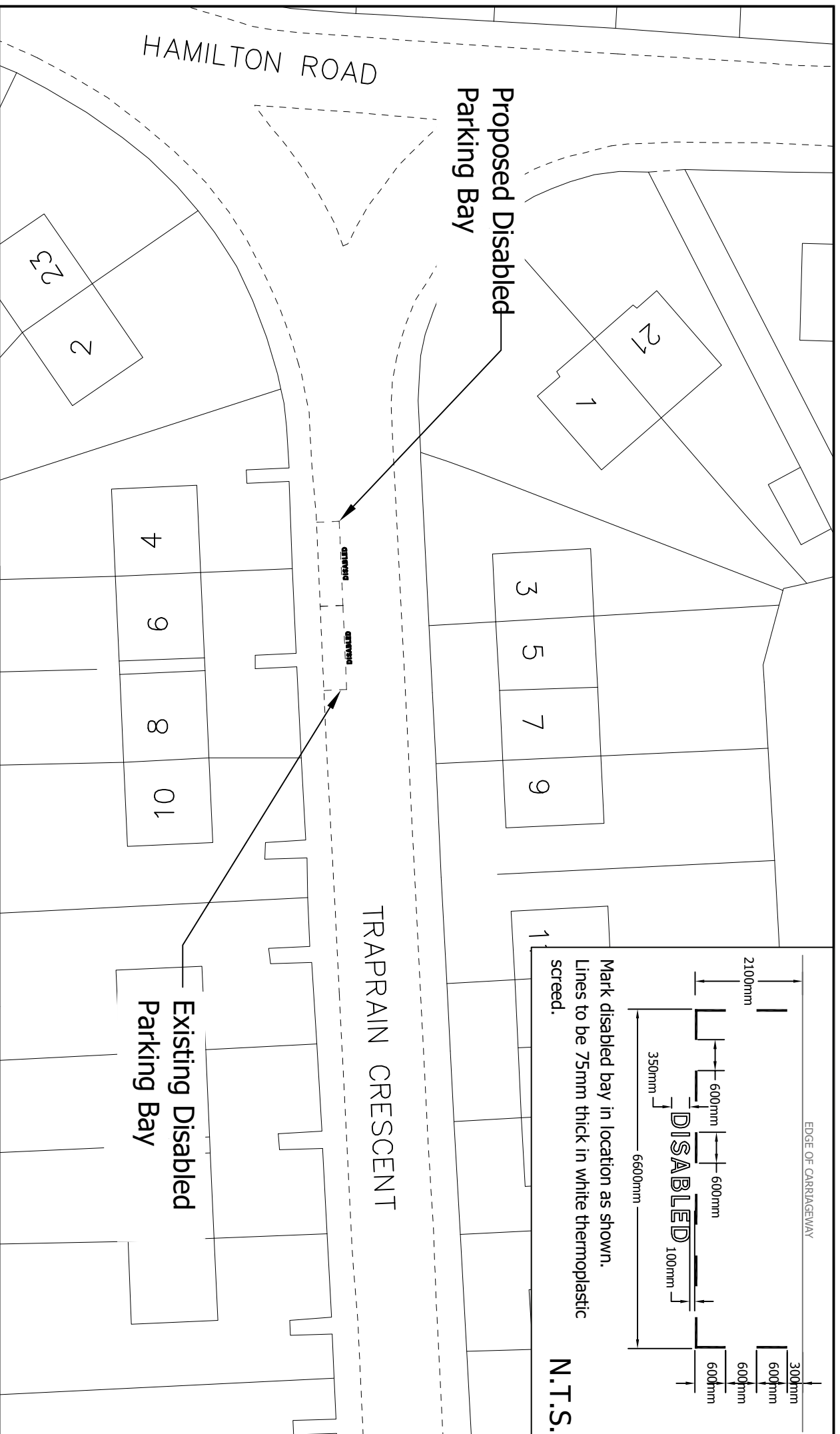


Mark disabled bay in location as shown.
Lines to be 75mm thick in white thermoplastic
screed.

N.T.S.

DRAWING NAME:-	TRS_DIS_3789
----------------	--------------

Based upon the Ordnance Survey mapping with the permission of the Controller of Her Majesty's Stationery Office © Crown copyright. Unauthorized reproduction infringes Crown copyright and may lead to prosecution or civil proceedings. Licence No.: LA09052L	
WEST LOTHIAN COUNCIL OPERATIONAL SERVICES	
ROADS & TRANSPORTATION MANAGER WHITEHILL SERVICE CENTRE WHITEHILL INDUSTRIAL ESTATE BATHGATE EH48 2EP TEL 01506 280000	TRANSPORTATION ROAD SAFETY & TRAFFIC MANAGEMENT
Proposed Disabled Parking Bay 23 Dawson Avenue Howden	
DATE:- 24/07/24 SCALE:- NTS	DRAWN BY:- E. M. Kerr CHECKED BY:-
Drg. No.:- TRS_DIS_3789	



DRAWING NAME:- TRS/DIS/3790

➤ **Z**



Based upon the Ordnance Survey mapping with the permission of the Controller of Her Majesty's Stationery Office © Crown copyright. Unauthorized reproduction infringes Crown copyright and may lead to prosecution or civil proceedings.
Licence No.: LA09052L

WEST LoTHIAN COUNCIL
OPERATIONAL SERVICES

ROADS & TRANSPORTATION MANAGER
WHITEHILL SERVICE CENTRE
WHITEHILL INDUSTRIAL ESTATE
BATHGATE EH48 2EP
TEL 01506 280000

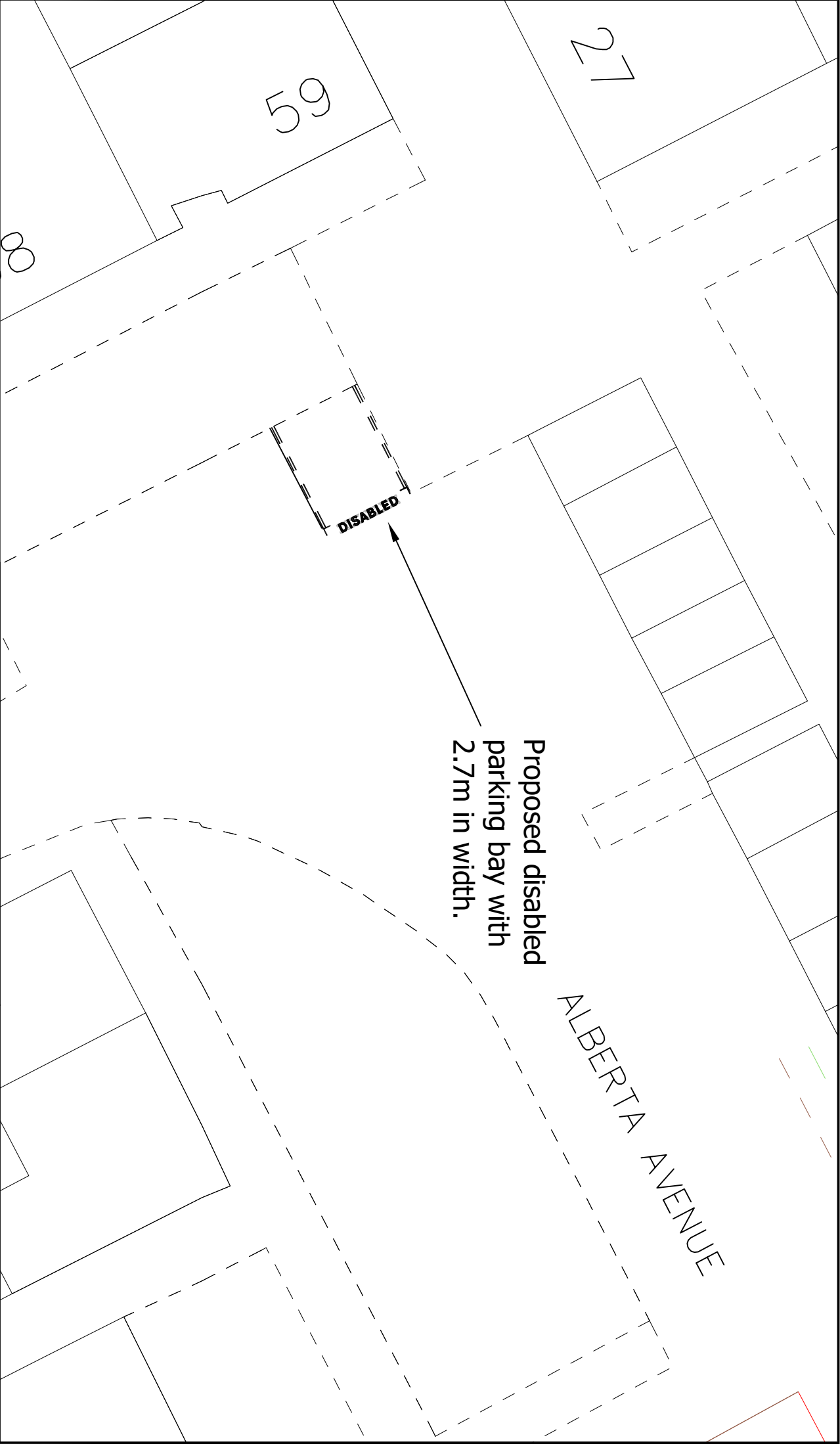
TRANSPORTATION
ROAD SAFETY &
TRAFFIC MANAGEMENT

Proposed Disabled Parking Bay
5 Traprain Crescent
Bathgate

DATE:- **27/02/19**
SCALE:- **NTS**

DRAWN BY:- E. M. Kerr
CHECKED BY:-

DRG. No.:- TRS/DIS/3790



DATA LABEL:- TRS/DIS/3792



Based upon the Ordnance Survey mapping with the permission of the Controller of Her Majesty's Stationery Office © Crown copyright. Unauthorized reproduction infringes Crown copyright and may lead to prosecution or civil proceedings.
Licence No.: 100037194

WEST LOTHIAN COUNCIL
OPERATIONAL SERVICES

ROADS & TRANSPORTATION MANAGER
WHITEHILL SERVICE CENTRE
BATHGATE EH48 2EP
TEL 01506 282351

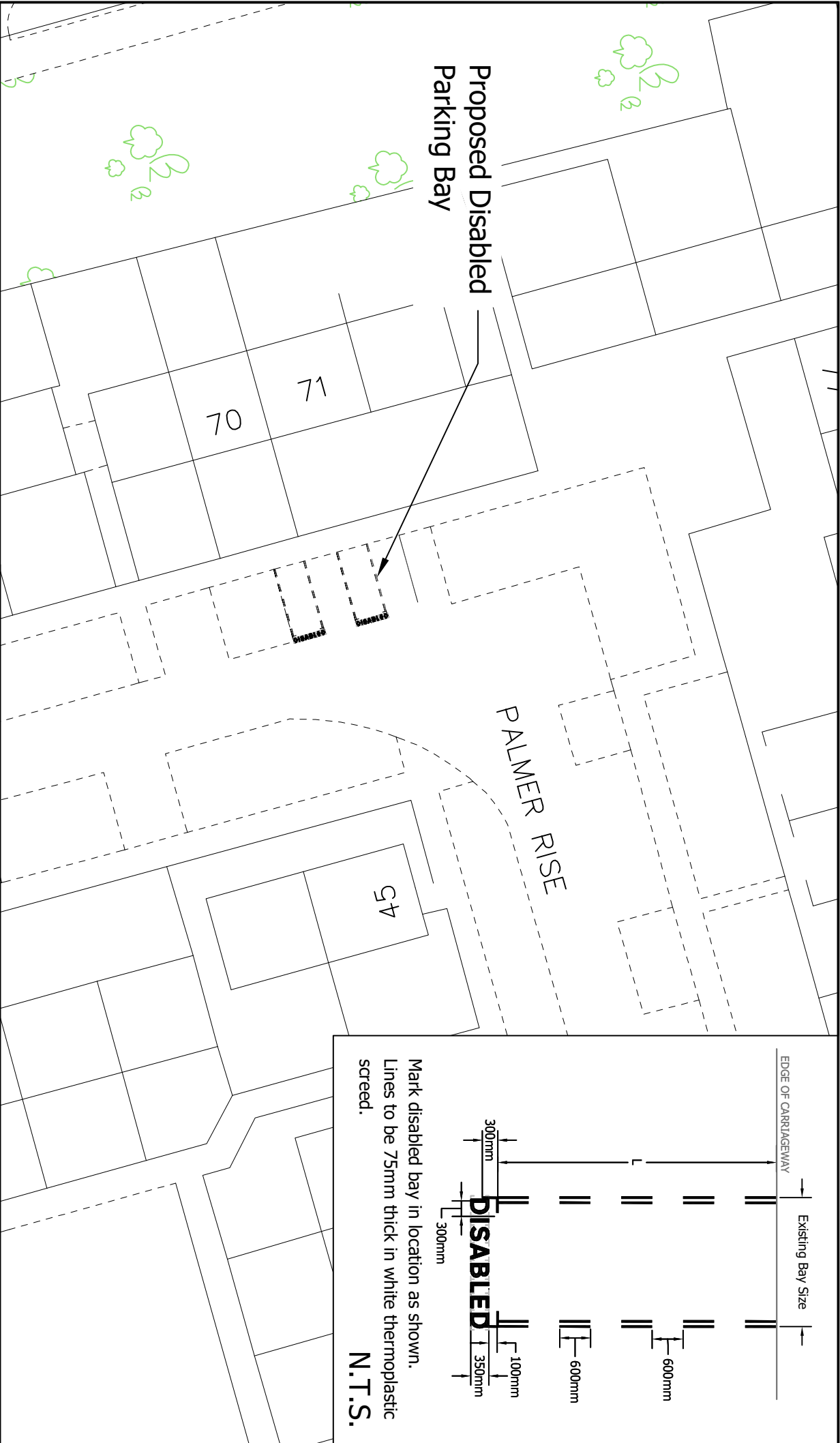
TRANSPORTATION
ROAD SAFETY &
TRAFFIC MANAGEMENT

Proposed Disabled Parking Bay
25 Alberta Avenue
Livingston

DATE:- **02/04/2024**
SCALE:- **NTS**

DRAWN BY:- **M. Tsoi**
CHECKED BY:-

Drg. No.:- **TRS/DIS/3792 Rev0**



DRAWING NAME:- TRS_DIS_3794

Based upon the Ordnance Survey mapping with the permission of the Controller of Her Majesty's Stationery Office © Crown copyright.
Unauthorized reproduction infringes Crown copyright and may lead to prosecution or civil proceedings.
Licence No.: LA09052L

WEST LOTHIAN COUNCIL

OPERATIONAL SERVICES


ROADS & TRANSPORTATION MANAGER
WHITEHILL SERVICE CENTRE
WHITEHILL INDUSTRIAL ESTATE
BATHGATE EH48 2EP
TEL 01506 280000

TRANSPORTATION
ROAD SAFETY &
TRAFFIC MANAGEMENT

Proposed Disabled Parking Bay

71 Palmer Rise
Dedridge

DATE:- 10/06/24
SCALE:- NTS
DRAWN BY:- E. M. Kerr
CHECKED BY:-
Drg. No.:- TRS_DIS_3794



Proposed Disabled Parking Bay

Mooreland Gardens

Sto

DRAWING NAME:- TRS/DIS/3796



Based upon the Ordnance Survey mapping with the permission of the Controller of Her Majesty's Stationery Office © Crown copyright. Unauthorized reproduction infringes Crown copyright and may lead to prosecution or civil proceedings.
Licence No.: LA09052L

WEST LoTHIAN COUNCIL
OPERATIONAL SERVICES

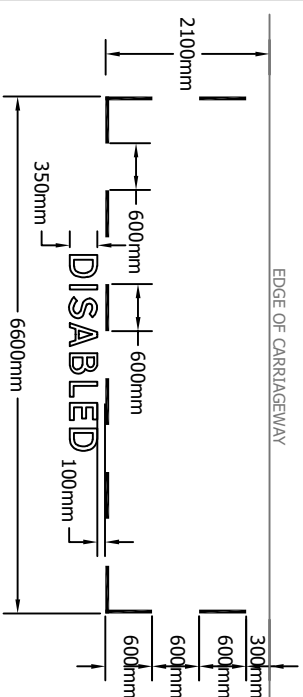
ROADS & TRANSPORTATION MANAGER
WHITEHILL SERVICE CENTRE
WHITEHILL INDUSTRIAL ESTATE
BATHGATE EH48 2EP
TEL 01506 280000

TRANSPORTATION
ROAD SAFETY &
TRAFFIC MANAGEMENT

Proposed Disabled Parking Bay
86 Mooreland Gardens
Addiewell

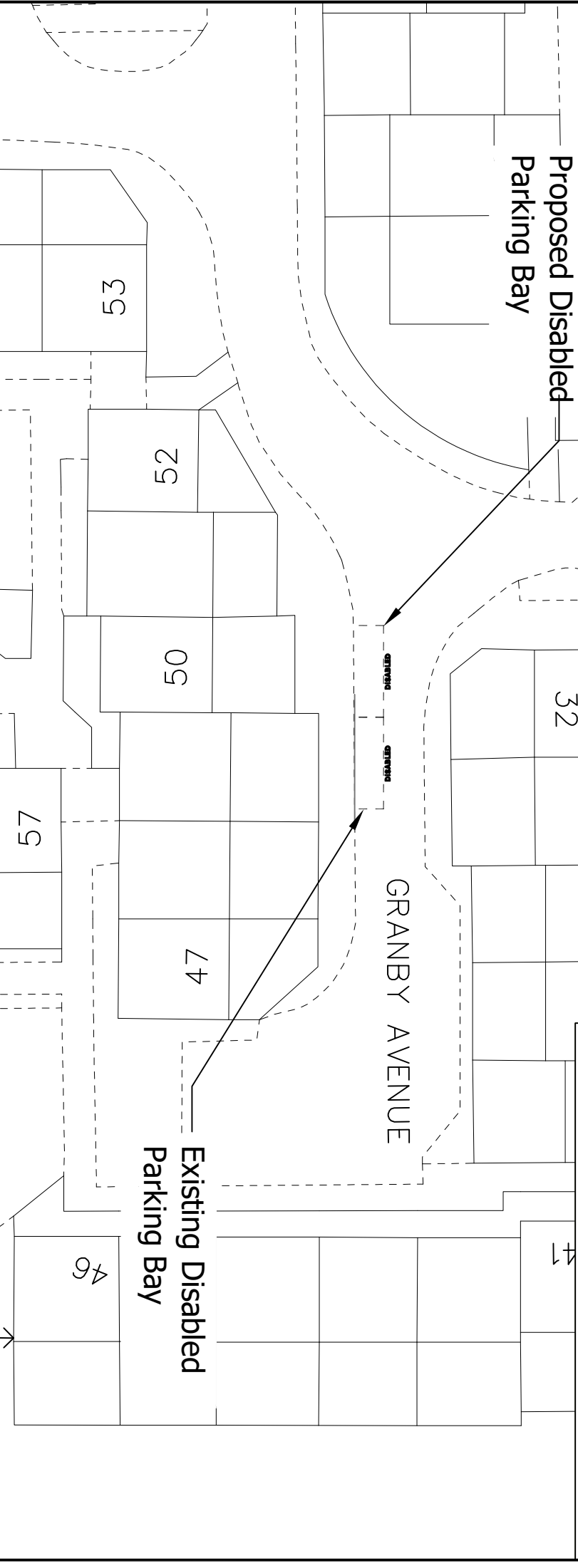
DATE:-	25/07/24	DRAWN BY:-	E. M. Kerr
SCALE:-	NTS	CHECKED BY:-	

DRG. NO.:- TRS/DIS/3796



Mark disabled bay in location as shown.
Lines to be 75mm thick in white thermoplastic screed.

N.T.S.



DRAWING NAME:- TRS/DIS/3801

WEST LOTHIAN COUNCIL
OPERATIONAL SERVICES

Proposed Disabled Parking Bay
50 Granby Avenue
Howden

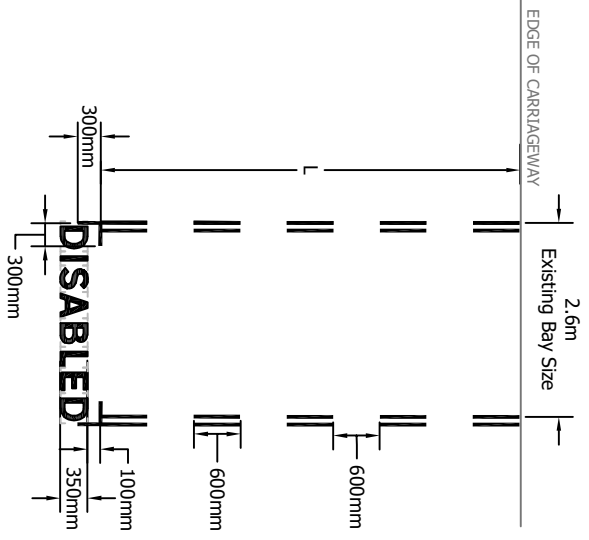
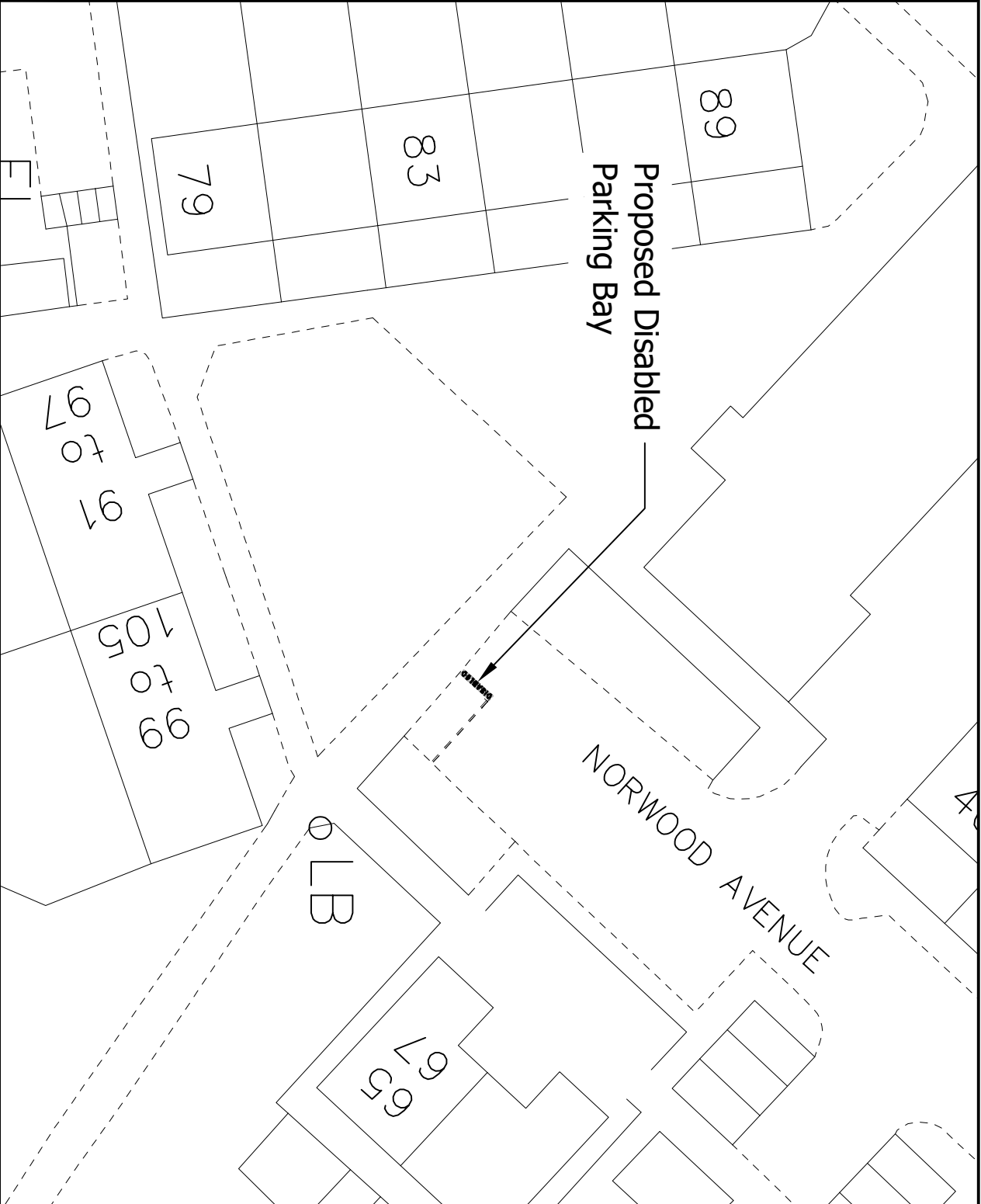


Based upon the Ordnance Survey mapping with the permission of the
Controller of Her Majesty's Stationery Office © Crown copyright.
Unauthorized reproduction infringes Crown copyright and may lead to
prosecution or civil proceedings.
Licence No.: LA09052L

ROADS & TRANSPORTATION MANAGER
WHITEHILL SERVICE CENTRE
WHITEHILL INDUSTRIAL ESTATE
BATHGATE EH48 2EP
TEL 01506 280000

TRANSPORTATION
ROAD SAFETY &
TRAFFIC MANAGEMENT

DATE:- **25/07/24** DRAWN BY:- **E. M. Kerr**
SCALE:- **NTS** CHECKED BY:-
Drg. No.:- **TRS/DIS/3801**



Mark disabled bay in location as shown.
Lines to be 75mm thick in white thermoplastic screed.

N.T.S.

DRAWING NAME:- TRS_DIS_3802

Based upon the Ordnance Survey mapping with the permission of the
Controller of Her Majesty's Stationery Office © Crown copyright.
Unauthorized reproduction infringes Crown copyright and may lead to
prosecution or civil proceedings.
Licence No.: LA09052L

WEST LOTHIAN COUNCIL
OPERATIONAL SERVICES

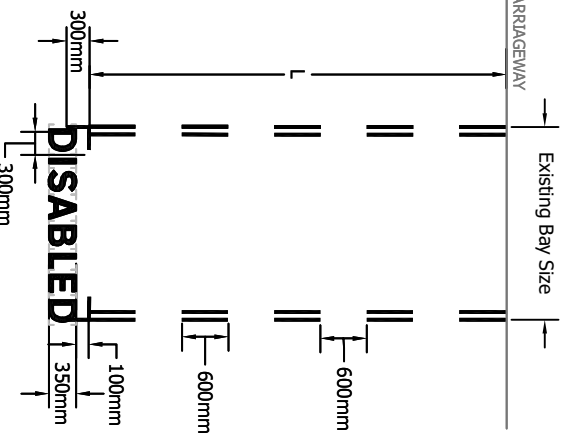
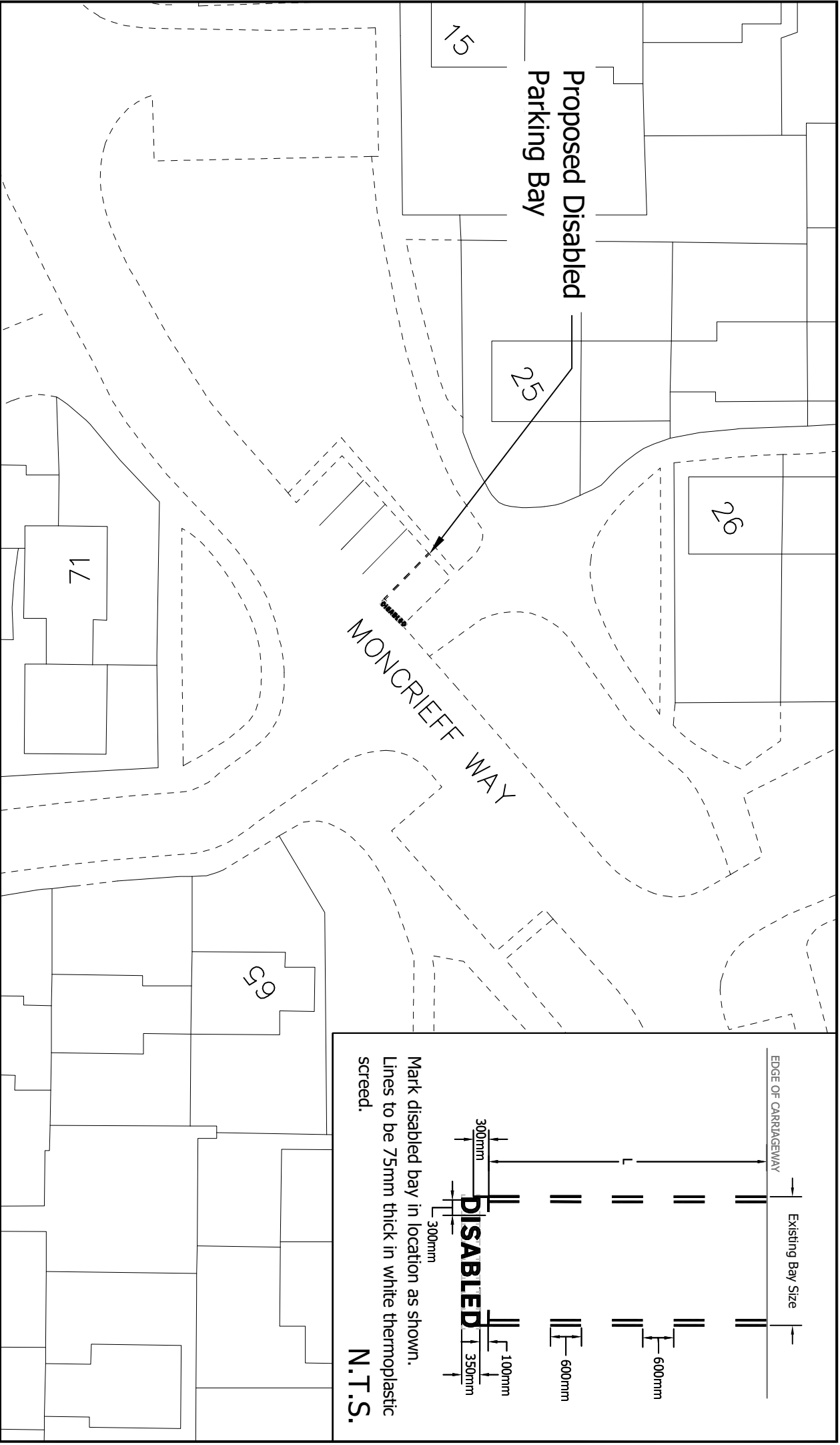
ROADS & TRANSPORTATION MANAGER
WHITEHILL SERVICE CENTRE
WHITEHILL INDUSTRIAL ESTATE
BATHGATE EH48 2EP
TEL 01506 280000

TRANSPORTATION
ROAD SAFETY &
TRAFFIC MANAGEMENT

Proposed Disabled Parking Bay
83 Cultrig Drive, bay in Norwood Avenue
Whitburn

DATE:- 24/07/24
SCALE:- NTS
DRAWN BY:- E. M. Kerr
CHECKED BY:-

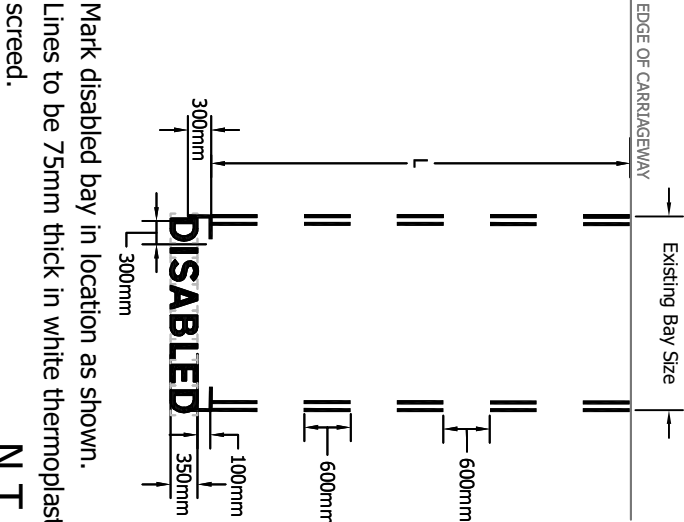
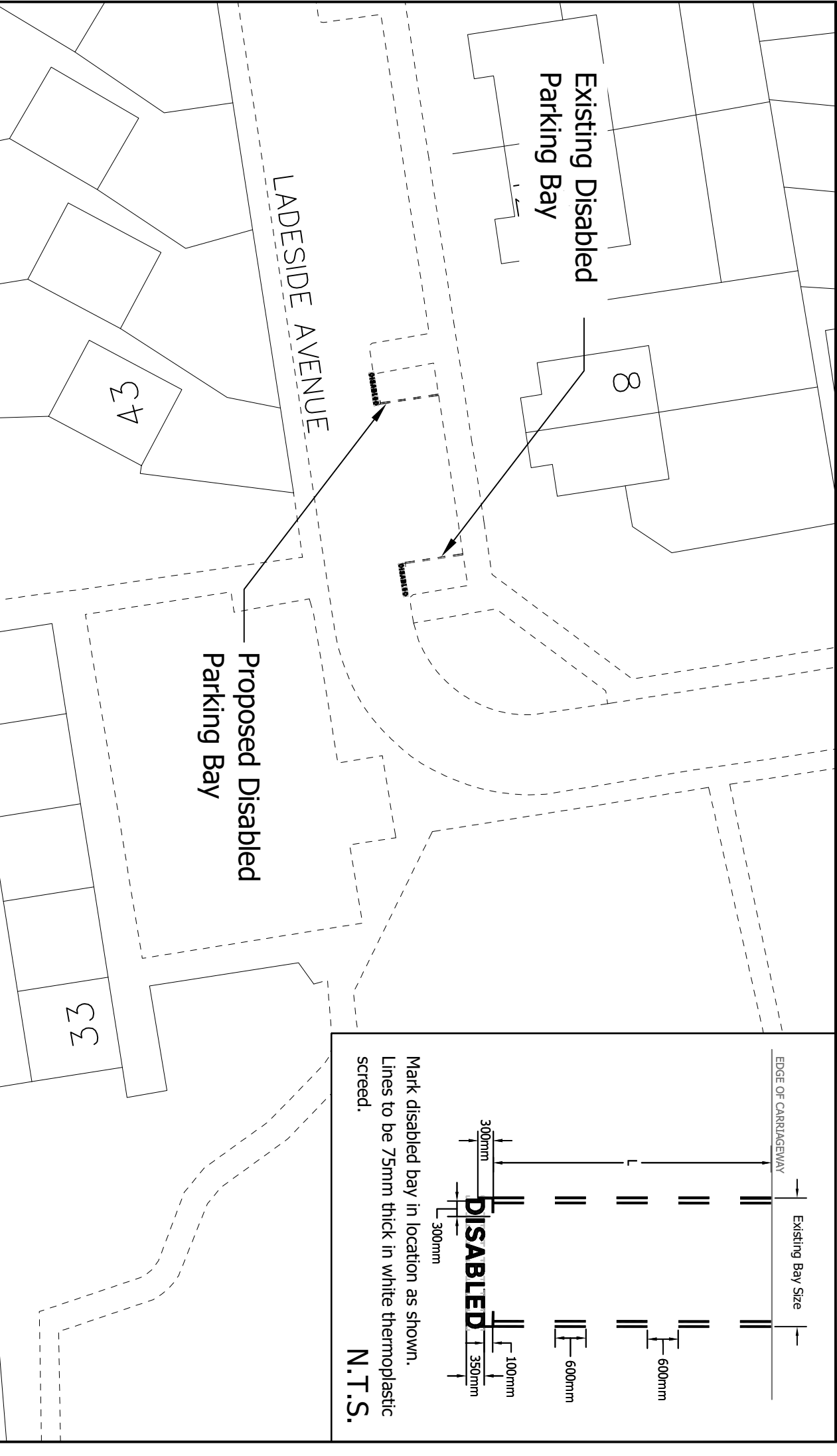
Dwg. No.:- TRS_DIS_3802



Mark disabled bay in location as shown.
Lines to be 75mm thick in white thermoplastic
screed.

N.T.S.

DRAWING NAME:- TRS_DIS_3804		WEST LOTHIAN COUNCIL		Proposed Disabled Parking Bay 25 Moncrieff Way Knightsridge	
Based upon the Ordnance Survey mapping with the permission of the Controller of Her Majesty's Stationery Office © Crown copyright. Unauthorized reproduction infringes Crown copyright and may lead to prosecution or civil proceedings. Licence No.: LA09052L		OPERATIONAL SERVICES		DATE:- 26/07/24	DRAWN BY:- E. M. Kerr
ROADS & TRANSPORTATION MANAGER WHITEHILL SERVICE CENTRE WHITEHILL INDUSTRIAL ESTATE BATHGATE EH48 2EP TEL 01506 280000		TRANSPORTATION ROAD SAFETY & TRAFFIC MANAGEMENT		SCALE:- NTS	CHECKED BY:-
				Dwg. No.:- TRS_DIS_3804	



DRAWING NAME:- TRS_DIS_3805

Based upon the Ordnance Survey mapping with the permission of the Controller of Her Majesty's Stationery Office © Crown copyright. Unauthorized reproduction infringes Crown copyright and may lead to prosecution or civil proceedings.
Licence No.: LA09052L

WEST LOTHIAN COUNCIL
OPERATIONAL SERVICES

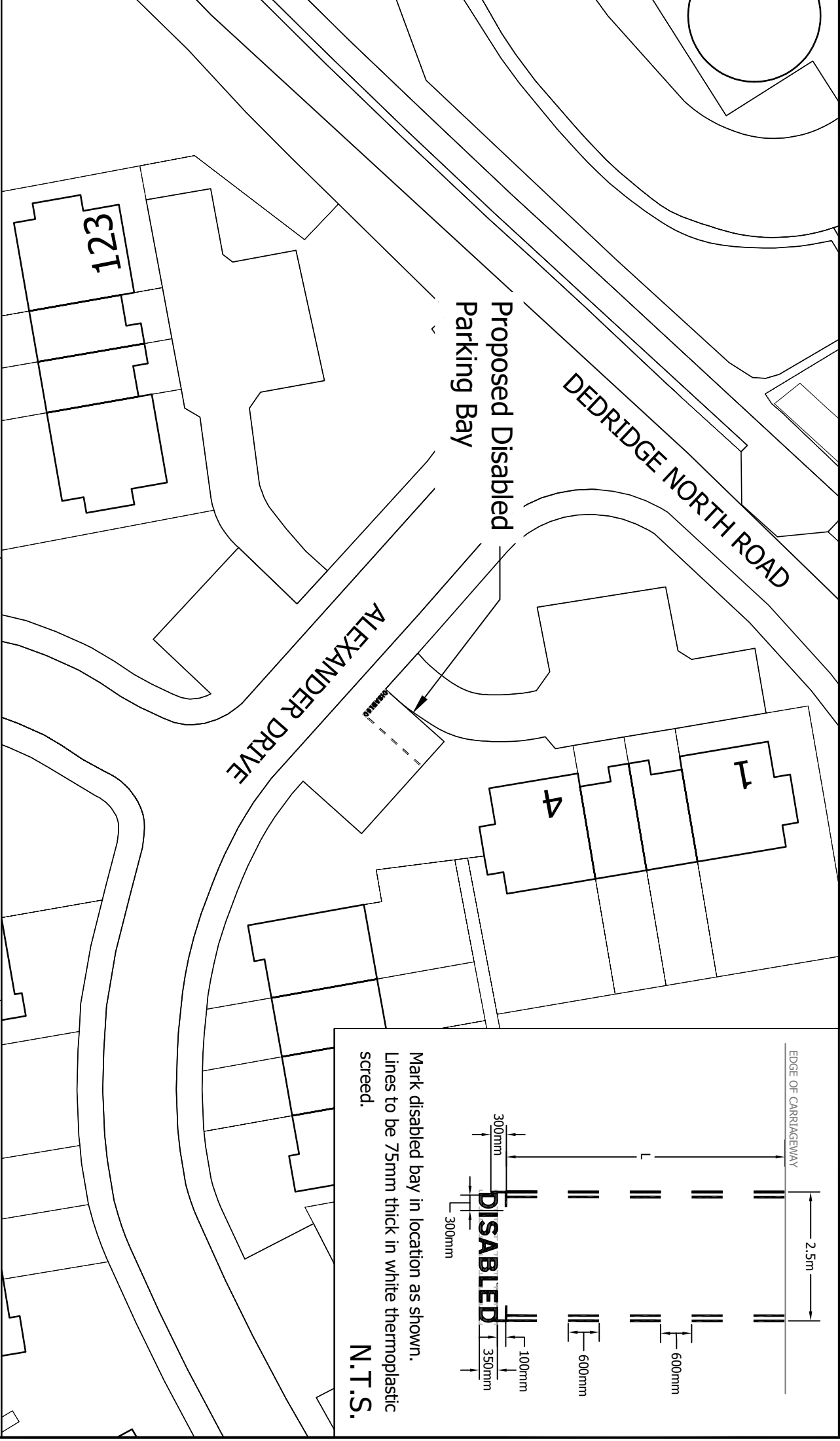
ROADS & TRANSPORTATION MANAGER
WHITEHILL SERVICE CENTRE
WHITEHILL INDUSTRIAL ESTATE
BATHGATE EH48 2EP
TEL 01506 280000

TRANSPORTATION
ROAD SAFETY &
TRAFFIC MANAGEMENT

Proposed Disabled Parking Bay
8 Ladeside Avenue
Blackburn

DATE:- 29/07/24
SCALE:- NTS
DRAWN BY:- E. M. Kerr
CHECKED BY:-

Drg. No.:- TRS_DIS_3805



DRAWING NAME:- TRS_DIS_3809 Rev 1

Based upon the Ordnance Survey mapping with the permission of the
Controller of Her Majesty's Stationery Office © Crown copyright.
Unauthorized reproduction infringes Crown copyright and may lead to
prosecution or civil proceedings.
Licence No.: LA09052L

WEST LOTHIAN COUNCIL
OPERATIONAL SERVICES

ROADS & TRANSPORTATION MANAGER
WHITEHILL SERVICE CENTRE
WHITEHILL INDUSTRIAL ESTATE
BATHGATE EH48 2EP
TEL 01506 280000

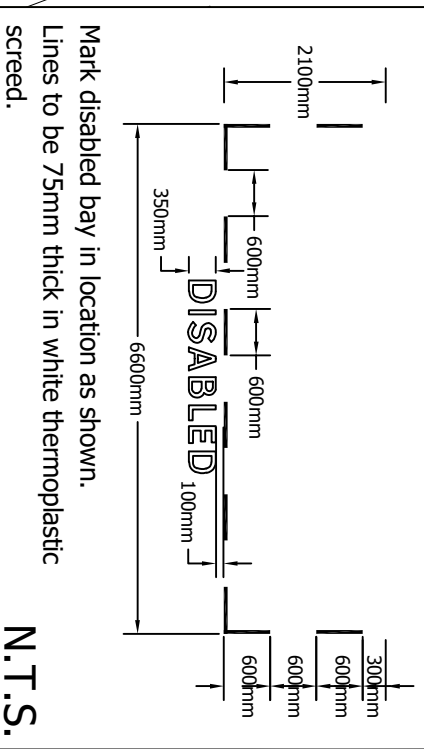
TRANSPORTATION
ROAD SAFETY &
TRAFFIC MANAGEMENT

Proposed Disabled Parking Bay
4 Alexander Drive
Dedridge

DATE:- 23/08/24
SCALE:- NTS

DRAWN BY:- E. M. Kerr
CHECKED BY:-

Drg. No.:- TRS_DIS_3809 Rev 1



Existing Disa Parking Bay

BALBARDIE AVENUE

**Proposed Disabled
Parking Bay**

DRAWING NAME:- TRS/DIS/3814

Based upon the Ordnance Survey mapping with the permission of the Controller of Her Majesty's Stationery Office © Crown copyright. Unauthorized reproduction infringes Crown copyright and may lead to prosecution or civil proceedings.
Licence No.: LA09052L

WEST LoTHIAN COUNCIL
OPERATIONAL SERVICES

ROADS & TRANSPORTATION MANAGER
WHITEHILL SERVICE CENTRE
WHITEHILL INDUSTRIAL ESTATE
BATHGATE EH48 2EP
TEL 01506 280000

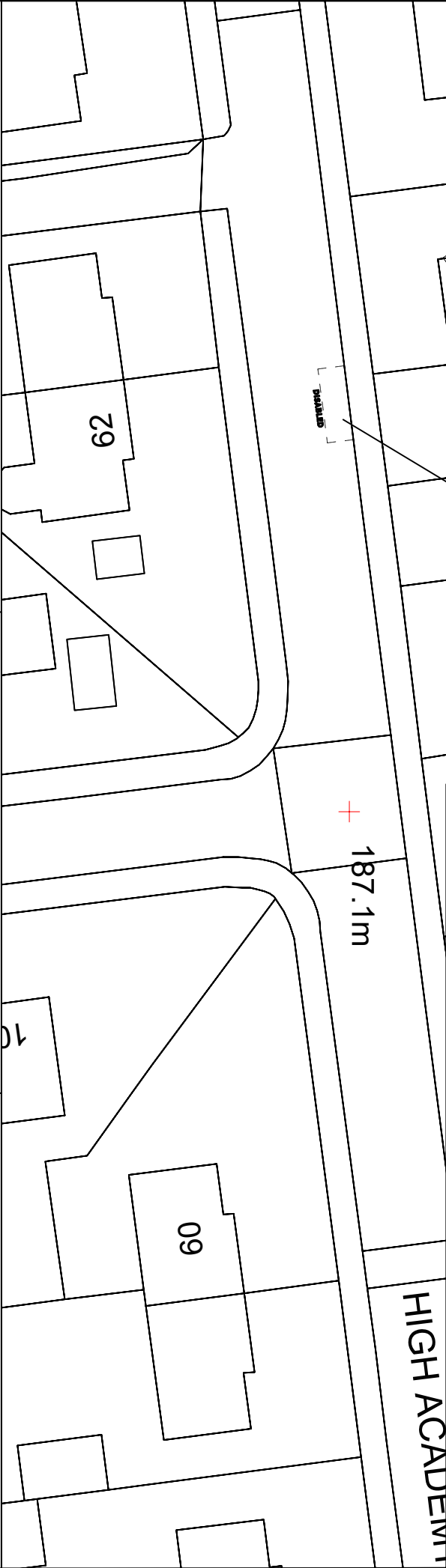
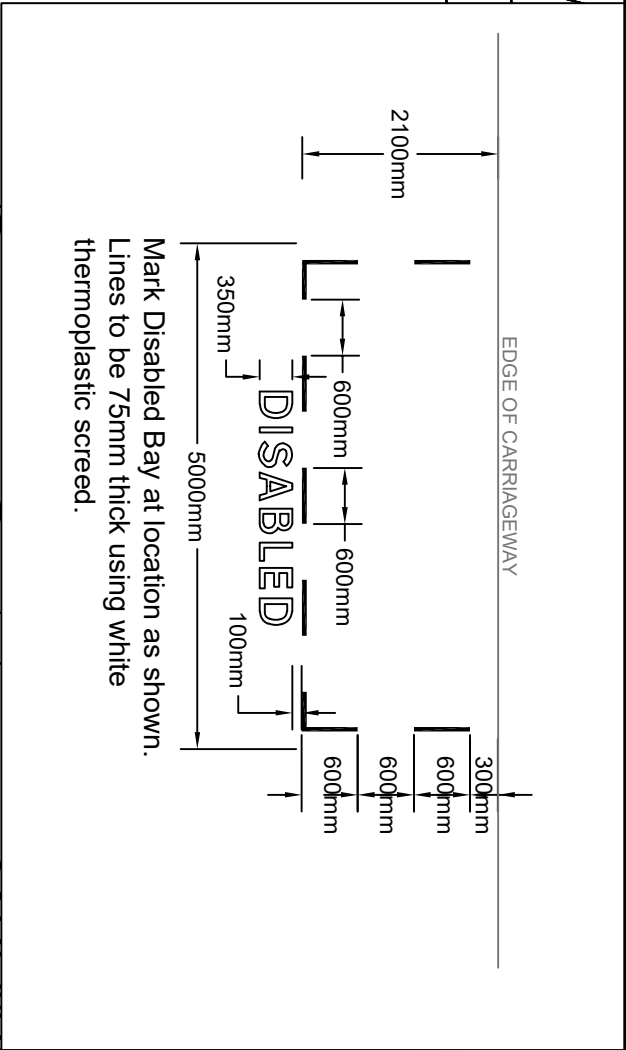
TRANSPORTATION
ROAD SAFETY &
TRAFFIC MANAGEMENT

Proposed Disabled Parking Bay
57 Balbardie Avenue
Bathgate

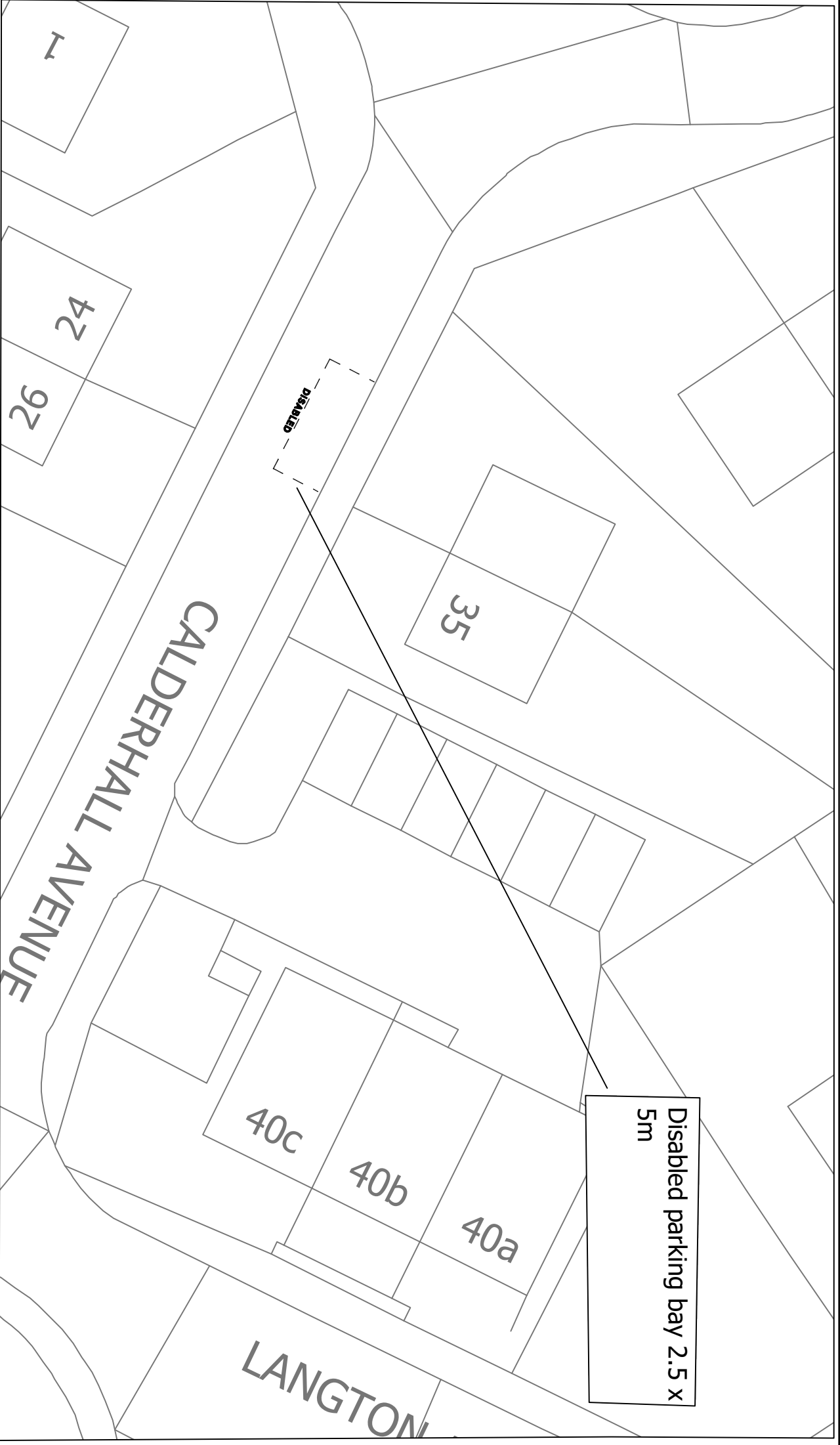
DATE:- 15/08/24
SCALE:- NTS

DRAWN BY:- **E. M. Kerr**
CHECKED BY:-

Drq. No.:- TRS/DIS/3814



DATA LABEL:-		Public / Internal / Protect / Classified	
Based upon the Ordnance Survey mapping with the permission of the Controller of Her Majesty's Stationery Office © Crown copyright. Unauthorized reproduction infringes Crown copyright and may lead to prosecution or civil proceedings. Licence No.: 100037194			
WEST LOTHIAN COUNCIL OPERATIONAL SERVICES		ROADS & TRANSPORTATION MANAGER WHITEHILL SERVICE CENTRE WHITEHILL INDUSTRIAL ESTATE BATHGATE EH48 2EP TEL 01506 282351	
TRANSPORTATION Road Safety & Traffic Management ENGINEERING		DATE:- SCALE:- 30/09/2024 NTS	
Proposed Disabled Bay 25 High Academy Street Armadale		DRAWN BY:- CHECKED BY:- W. Cook	
Drg. No.:-		TRS/DIS/3822	

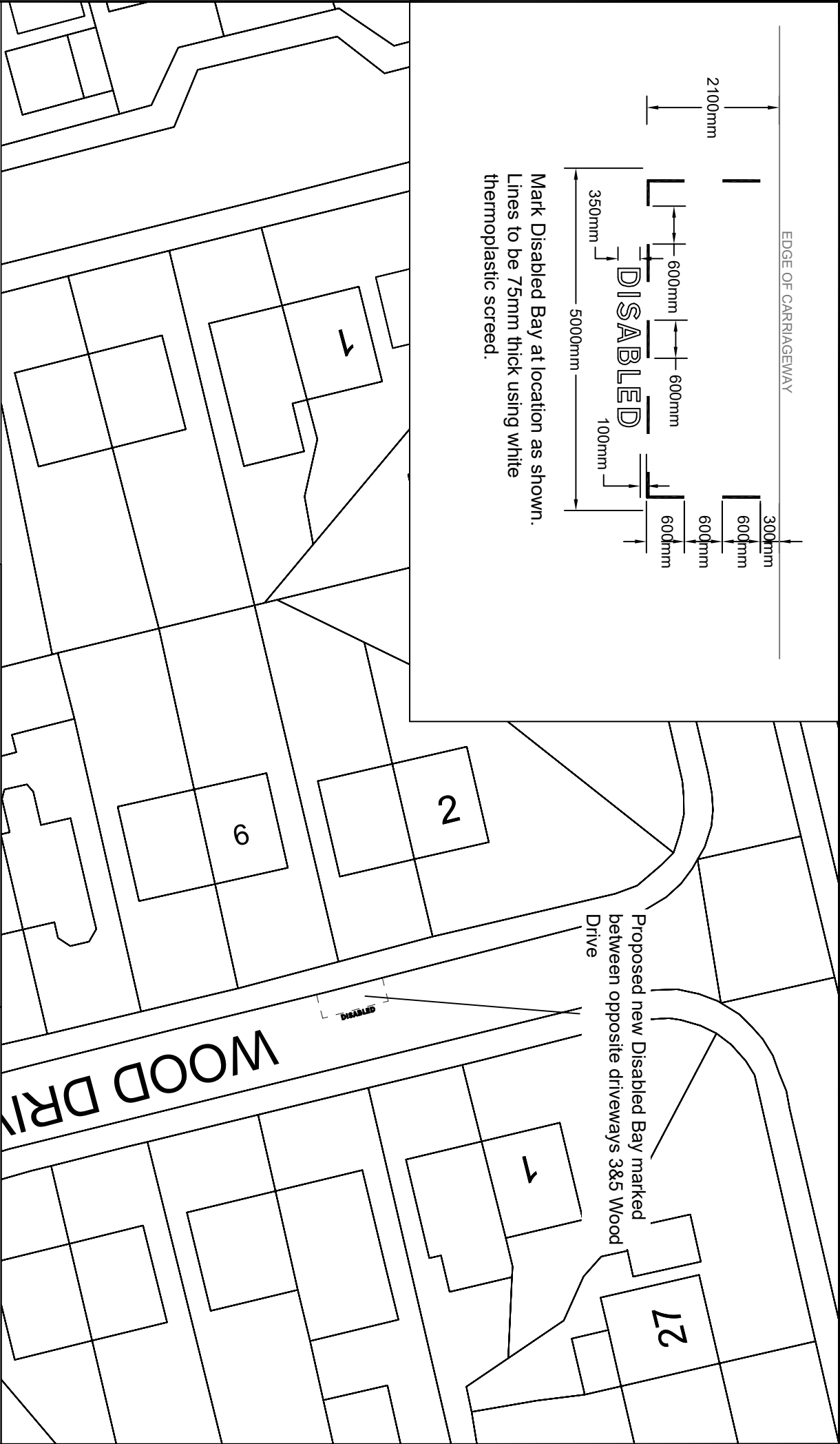
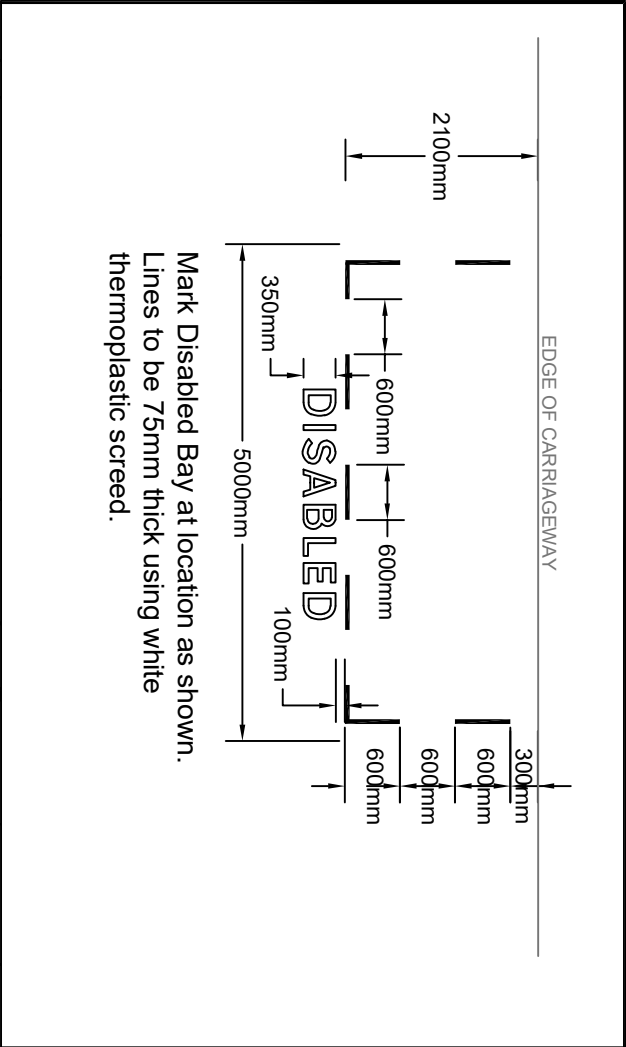


Disabled parking bay 2.5 x 5m

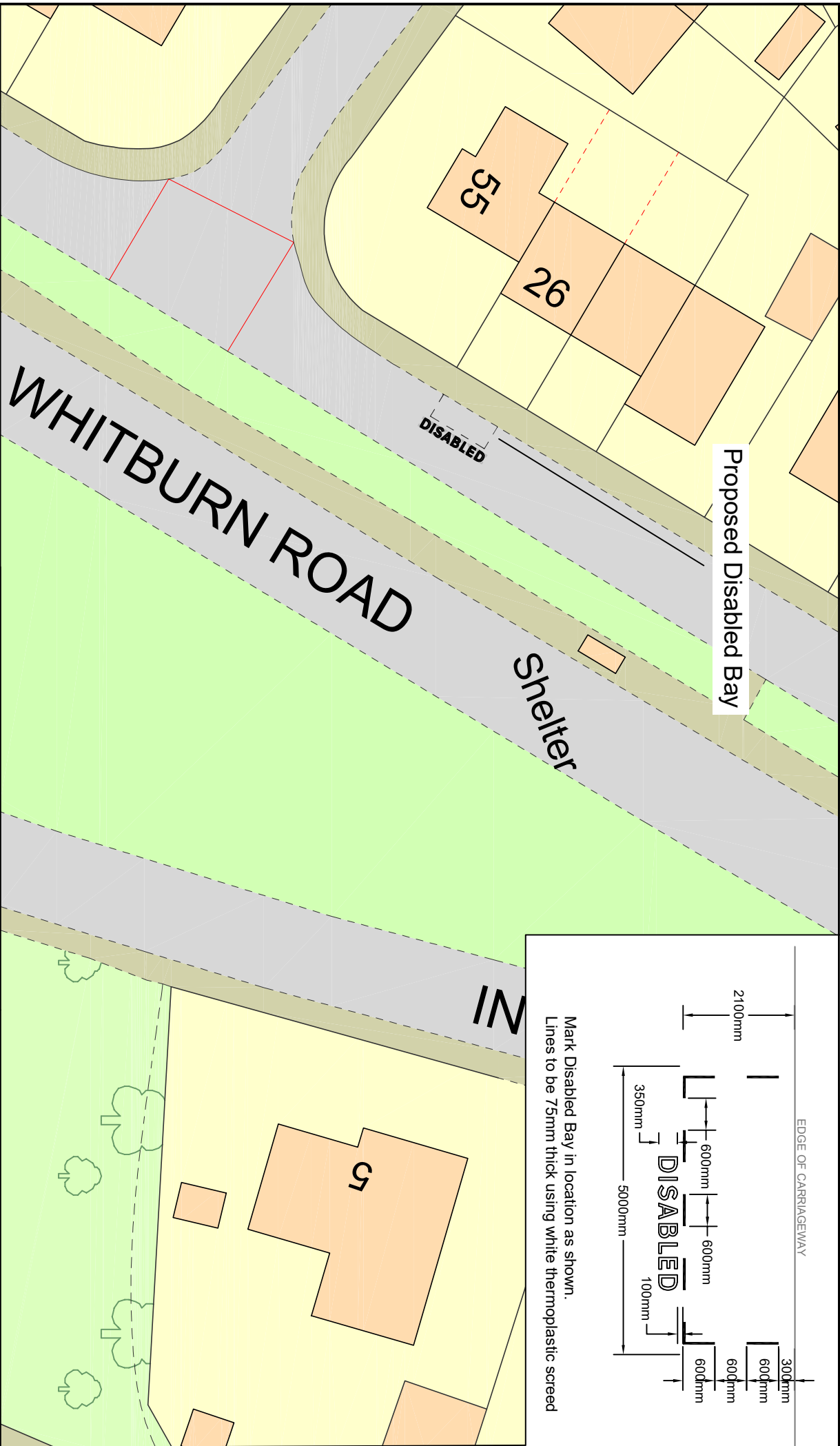
DATA LABEL:- TRS-DIS-3829

Based upon the Ordnance Survey mapping with the permission of the Controller of Her Majesty's Stationery Office © Crown copyright. Unauthorized reproduction infringes Crown copyright and may lead to prosecution or civil proceedings.
Licence No.: 100037194

WEST LOTHIAN COUNCIL		Disabled Parking Bay 33 Calderhall Ave East Calder	
OPERATIONAL SERVICES		DATE:- 02-OCT-2024	
ROADS & TRANSPORTATION MANAGER WHITEHILL SERVICE CENTRE WHITEHILL INDUSTRIAL ESTATE BATHGATE EH48 2EP TEL 01506 282351		DRAWN BY:- M. Tsol	
TRANSPORTATION ROAD SAFETY & TRAFFIC MANAGEMENT		CHECKED BY:-	
		Drg. No.:- TRS-DIS-3829	



DATA LABEL:- Public / Internal / Protect / Classified		WEST LOTHIAN COUNCIL OPERATIONAL SERVICES		Proposed Disabled Bay 6 Wood Drive Whitburn	
Based upon the Ordnance Survey mapping with the permission of the Controller of Her Majesty's Stationery Office © Crown copyright. Unauthorized reproduction infringes Crown copyright and may lead to prosecution or civil proceedings. Licence No.: 100037194		ROADS & TRANSPORTATION MANAGER WHITEHILL SERVICE CENTRE WHITEHILL INDUSTRIAL ESTATE BATHGATE EH48 2EP TEL 01506 282351		TRANSPORTATION Road Safety & Traffic Management ENGINEERING	
		DATE:- SCALE:- 30/09/2024 NTS		DRAWN BY:- CHECKED BY:- W. Cook	
		Drg. No.:- TRS/DIS/3830			



DATA LABEL:- Public / Internal / Protect / Classified

Based upon the Ordnance Survey mapping with the permission of the Controller of Her Majesty's Stationery Office © Crown copyright.
Unauthorized reproduction infringes Crown copyright and may lead to prosecution or civil proceedings.
Licence No.: 100037194

WEST LOTHIAN COUNCIL

OPERATIONAL SERVICES

ROADS & TRANSPORTATION MANAGER
WHITEHILL SERVICE CENTRE
WHITEHILL INDUSTRIAL ESTATE
BATHGATE EH48 2EP
TEL 01506 282351

TRANSPORTATION
Road Safety & Traffic Management
ENGINEERING

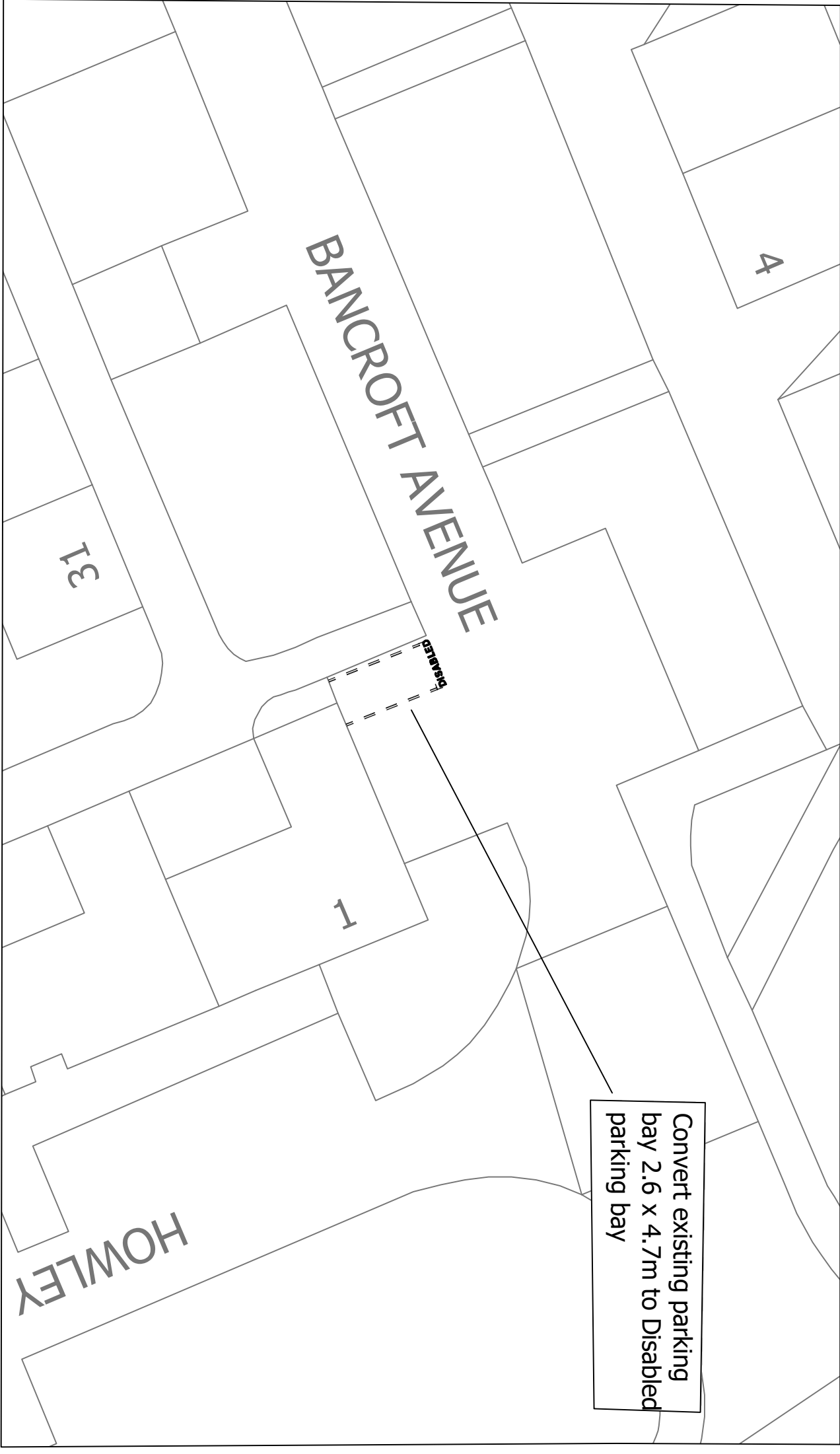
Proposed Disabled Bay

26 Birniehill Terrace
Bathgate

DATE:- 23/09/2024
SCALE:- NTS

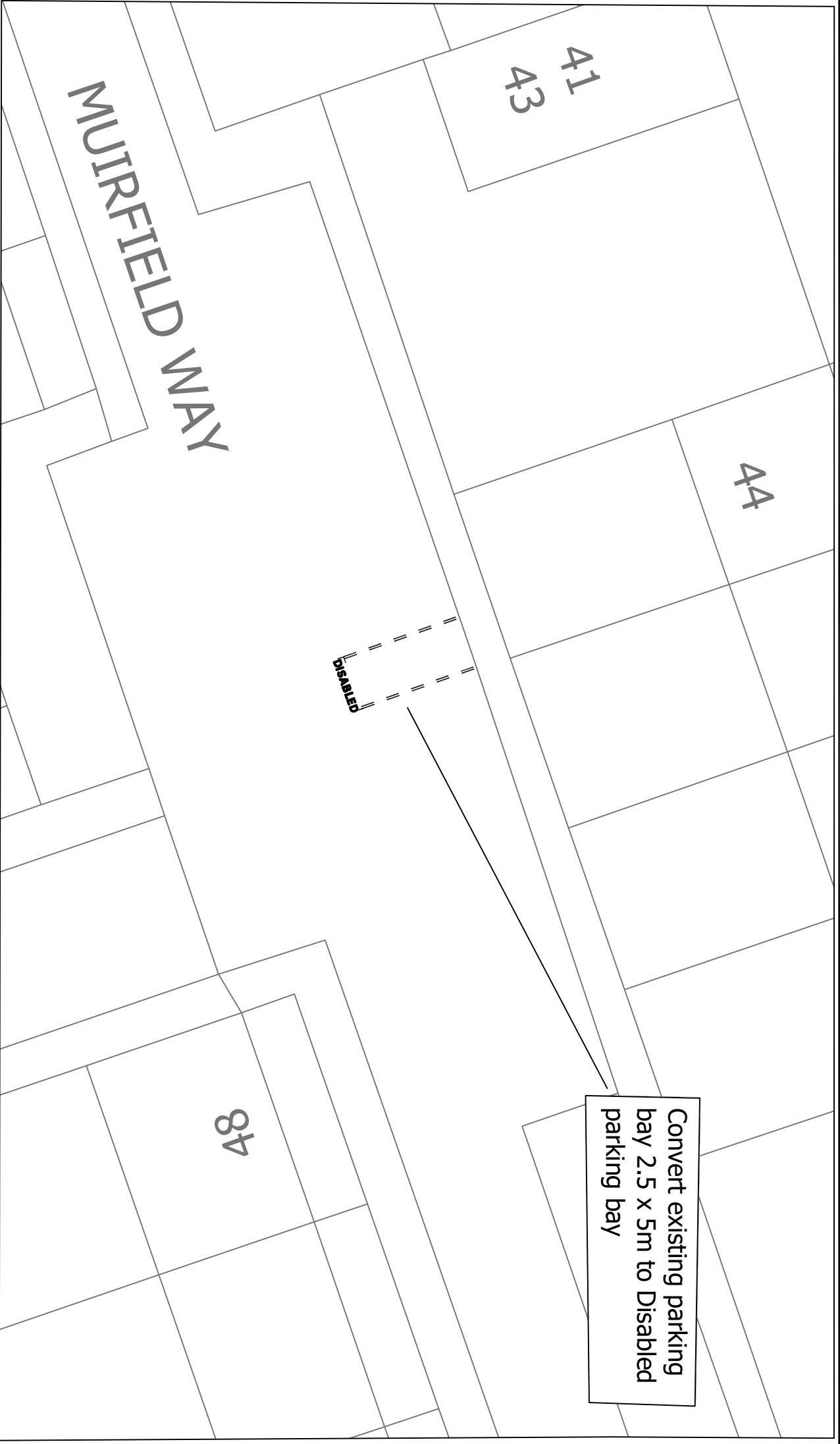
DRAWN BY:- W. Cook
CHECKED BY:-

Dwg. No.:- TRS/DIS/3833



DATA LABEL:- TRS-DIS-3835

Based upon the Ordnance Survey mapping with the permission of the Controller of Her Majesty's Stationery Office © Crown copyright. Unauthorized reproduction infringes Crown copyright and may lead to prosecution or civil proceedings. Licence No.: 100037194	
WEST LOTHIAN COUNCIL	
OPERATIONAL SERVICES	
ROADS & TRANSPORTATION MANAGER WHITEHILL SERVICE CENTRE BATHGATE EH48 2EP TEL 01506 282351	TRANSPORTATION ROAD SAFETY & TRAFFIC MANAGEMENT
Disabled Parking Bay 31 Bancroft Ave Livingston	
DATE:- 02-OCT-2024 SCALE:- NTS	DRAWN BY:- M. Tsol CHECKED BY:-
Drg. No.:- TRS-DIS-3835	



DATA LABEL:- TRS-DIS-3837

Based upon the Ordnance Survey mapping with the permission of the Controller of Her Majesty's Stationery Office © Crown copyright. Unauthorized reproduction infringes Crown copyright and may lead to prosecution or civil proceedings.
Licence No.: 100037194

WEST LOTHIAN COUNCIL

OPERATIONAL SERVICES

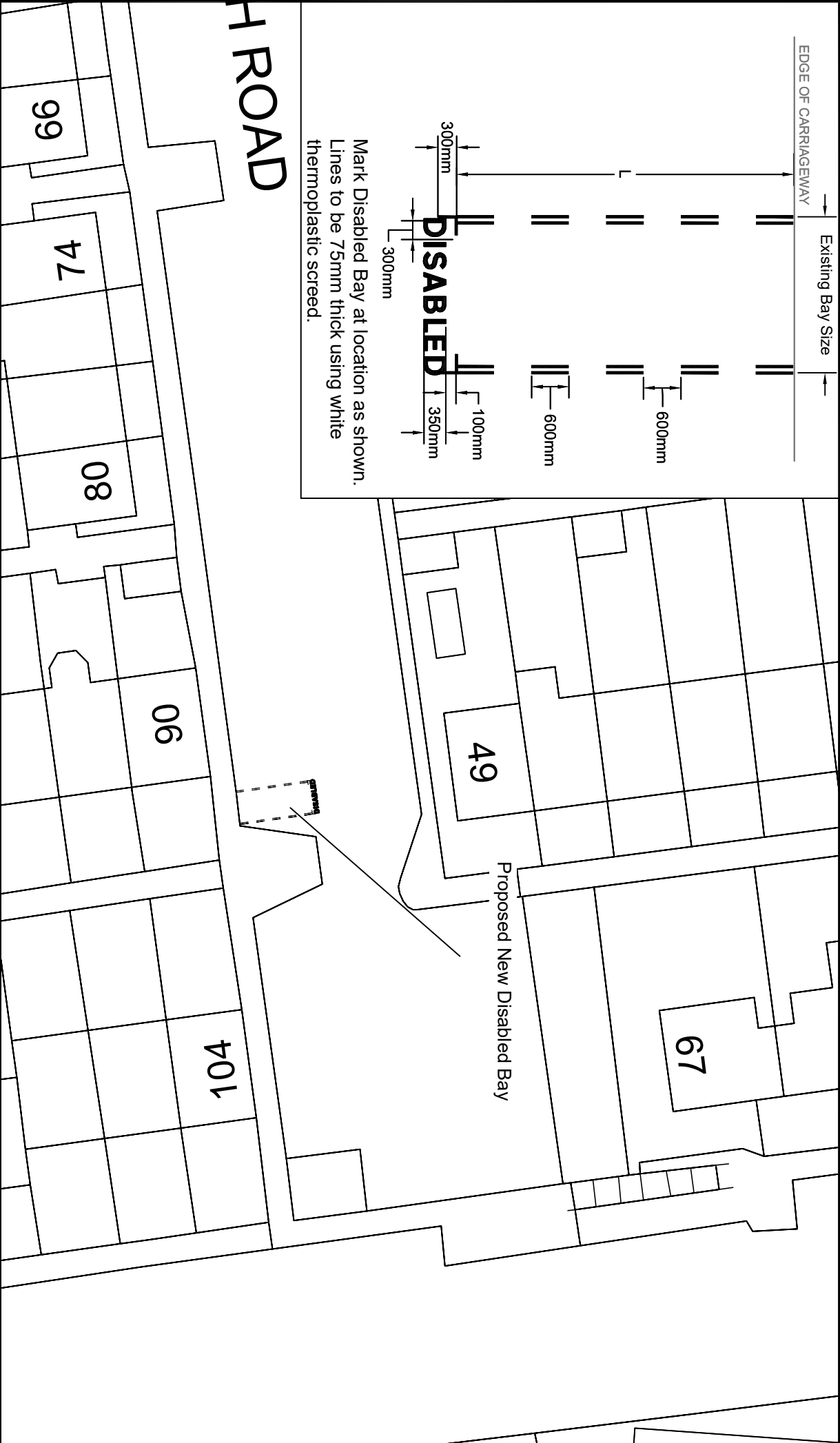
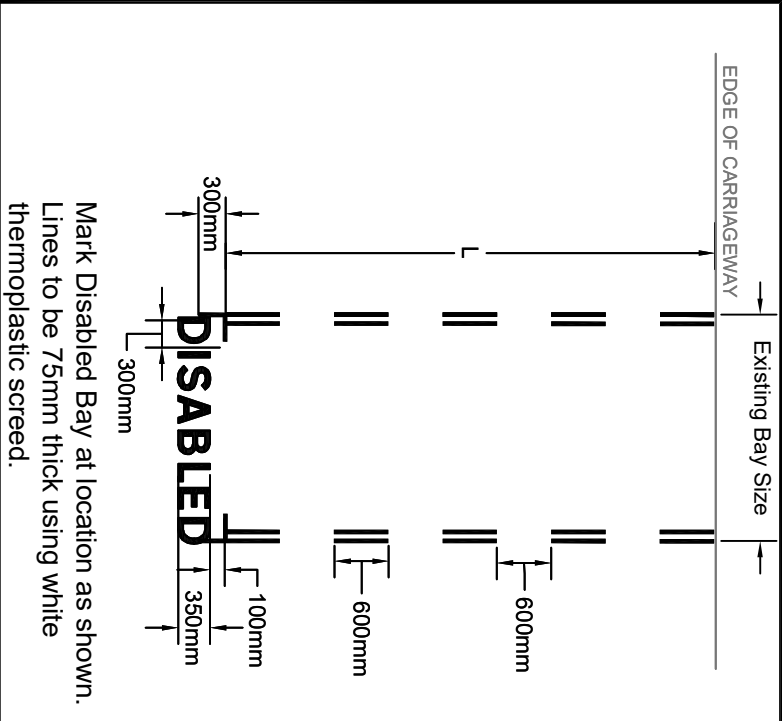
ROADS & TRANSPORTATION MANAGER
WHITEHILL SERVICE CENTRE
WHITEHILL INDUSTRIAL ESTATE
BATHGATE EH48 2EP
TEL 01506 282351

TRANSPORTATION
ROAD SAFETY &
TRAFFIC MANAGEMENT

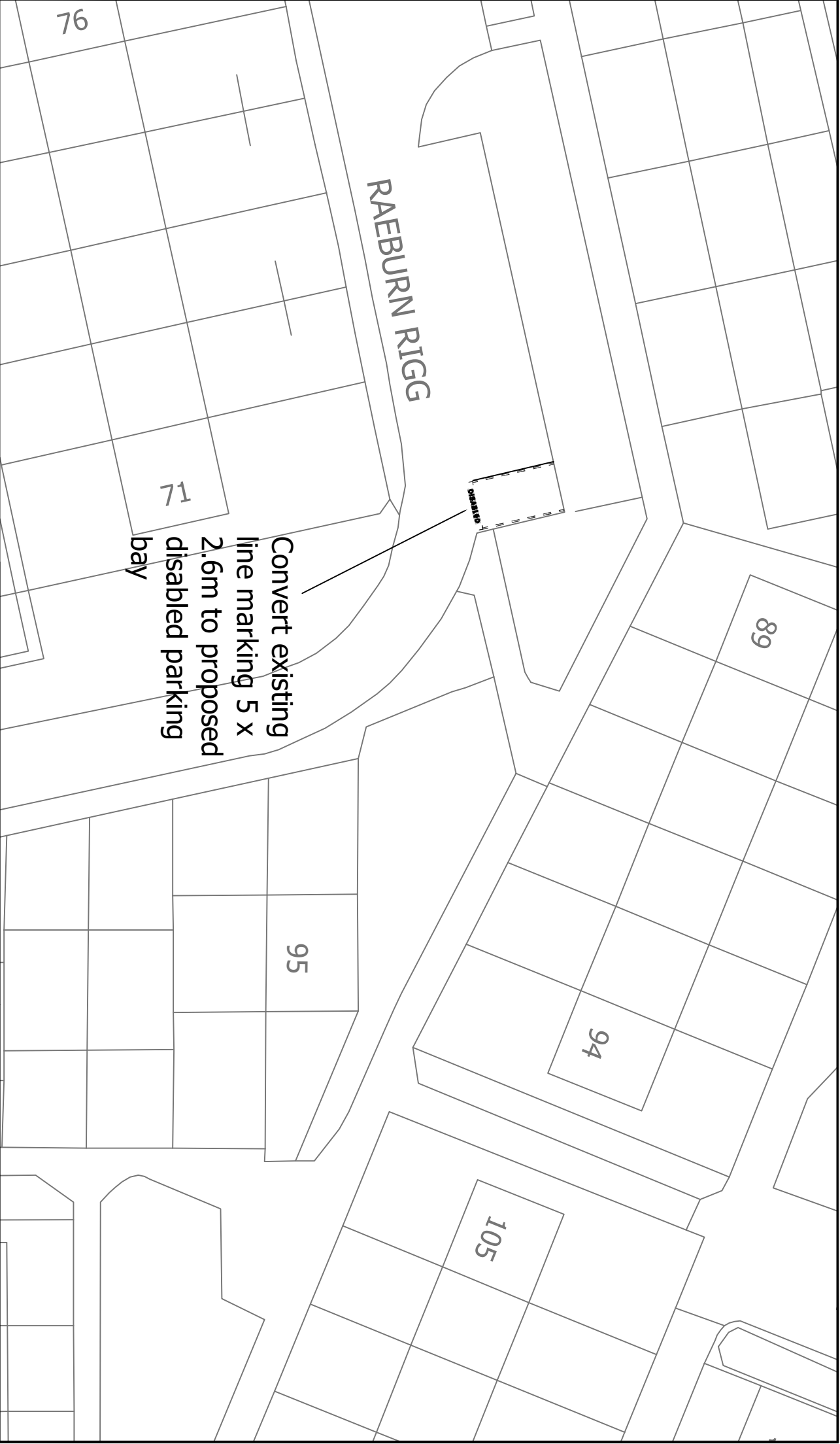
Disabled Parking Bay
45 Muirfield Way
Deans

DATE:- 02-OCT-2024
SCALE:- NTS
DRAWN BY:- M. Tsol
CHECKED BY:-

Dwg. No.:- TRS-DIS-3837



DATA LABEL:- Public / Internal / Protect / Classified		WEST LOTHIAN COUNCIL		Proposed Disabled Bay	
Based upon the Ordnance Survey mapping with the permission of the Controller of Her Majesty's Stationery Office © Crown copyright. Unauthorized reproduction infringes Crown copyright and may lead to prosecution or civil proceedings. Licence No.: 100037194		OPERATIONAL SERVICES		90 Turnhigh Road Whitburn	
ROADS & TRANSPORTATION MANAGER WHITEHILL SERVICE CENTRE WHITEHILL INDUSTRIAL ESTATE BATHGATE EH48 2EP TEL 01506 282351		TRANSPORTATION Road Safety & Traffic Management ENGINEERING		DATE:- SCALE:- Drg. No.:-	30/09/2024 NTS TRS/DIS/3838
				DRAWN BY:- CHECKED BY:-	W. Cook

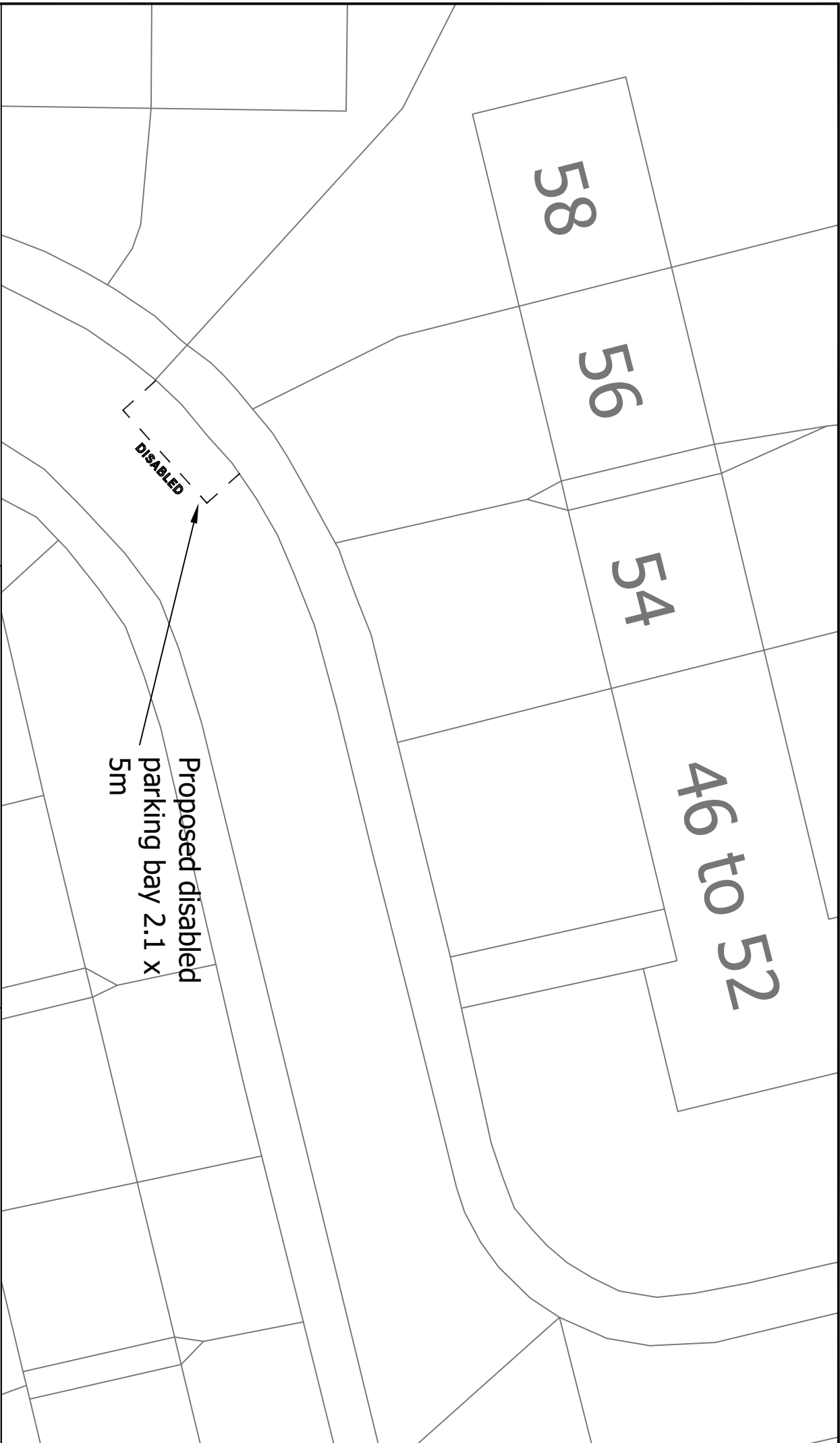


DATA LABEL:- TRS/DIS/3840



Based upon the Ordnance Survey mapping with the permission of the Controller of Her Majesty's Stationery Office © Crown copyright. Unauthorized reproduction infringes Crown copyright and may lead to prosecution or civil proceedings.
Licence No.: 100037194

WEST LOTHIAN COUNCIL		Proposed Disabled Parking Bay	
OPERATIONAL SERVICES		94 Raeburn Rigg Livingston	
ROADS & TRANSPORTATION MANAGER WHITEHILL SERVICE CENTRE WHITEHILL INDUSTRIAL ESTATE BATHGATE EH48 2EP TEL 01506 282351	TRANSPORTATION ROAD SAFETY & TRAFFIC MANAGEMENT	DATE:- 08/10/2024	
	Drg. No.:- TRS/DIS/3840	DRAWN BY:- M. Tsol CHECKED BY:-	



DATA LABEL:- TRS/DIS/3841

WEST LOTHIAN COUNCIL
OPERATIONAL SERVICES

Proposed Disabled Parking Bay
58 Gardner Crescent
Whitburn

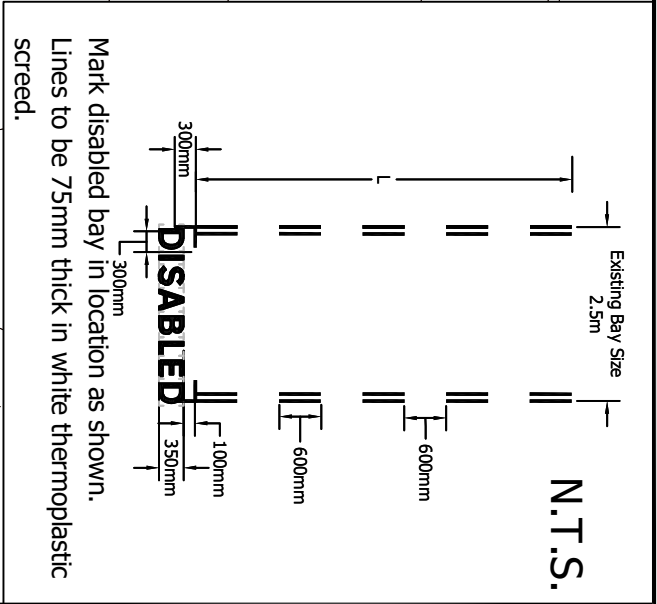
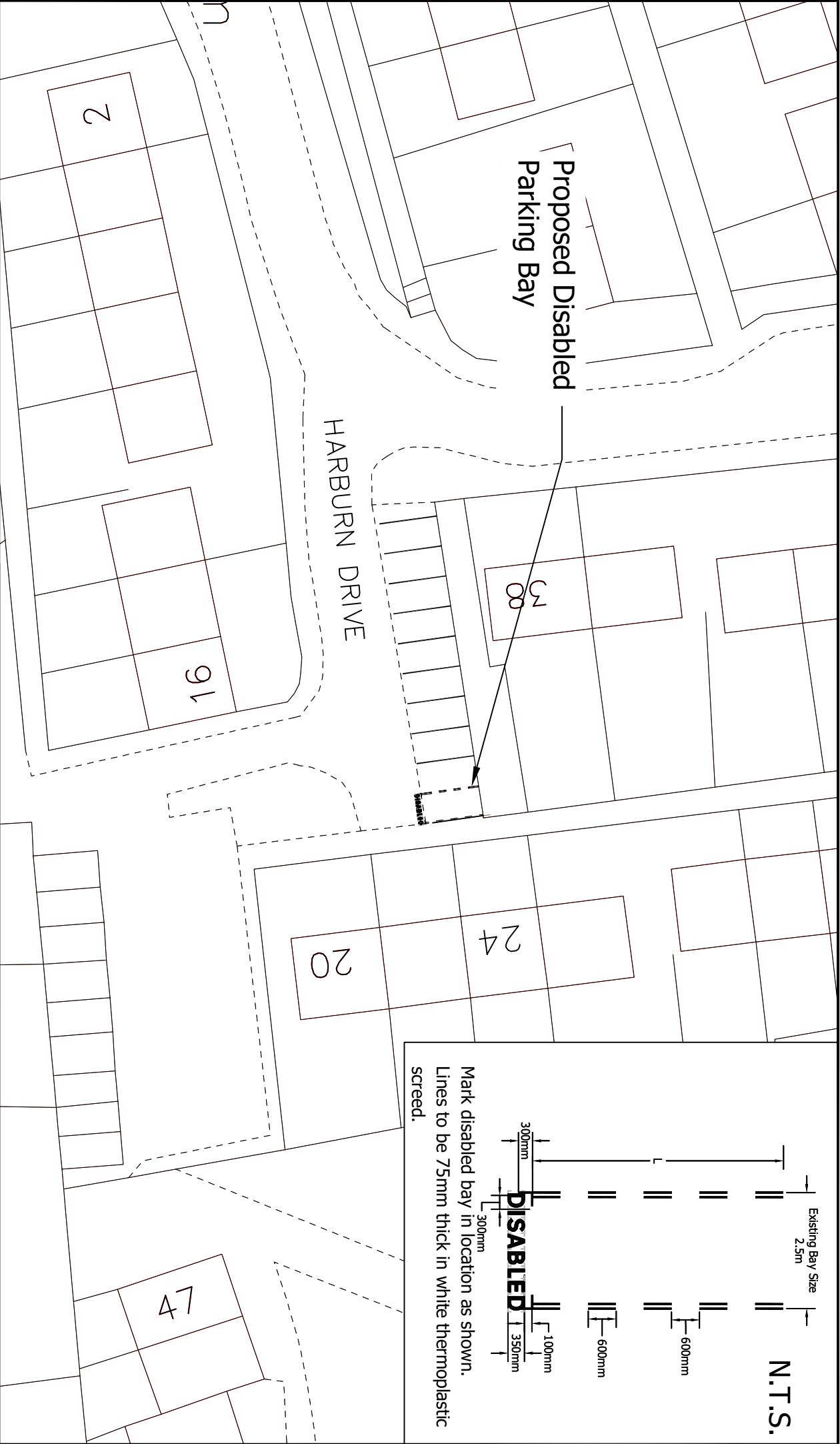


Based upon the Ordnance Survey mapping with the permission of the
Controller of Her Majesty's Stationery Office © Crown copyright. Unauthorized
reproduction infringes Crown copyright and may lead to prosecution or civil
proceedings.
Licence No.: 100037194

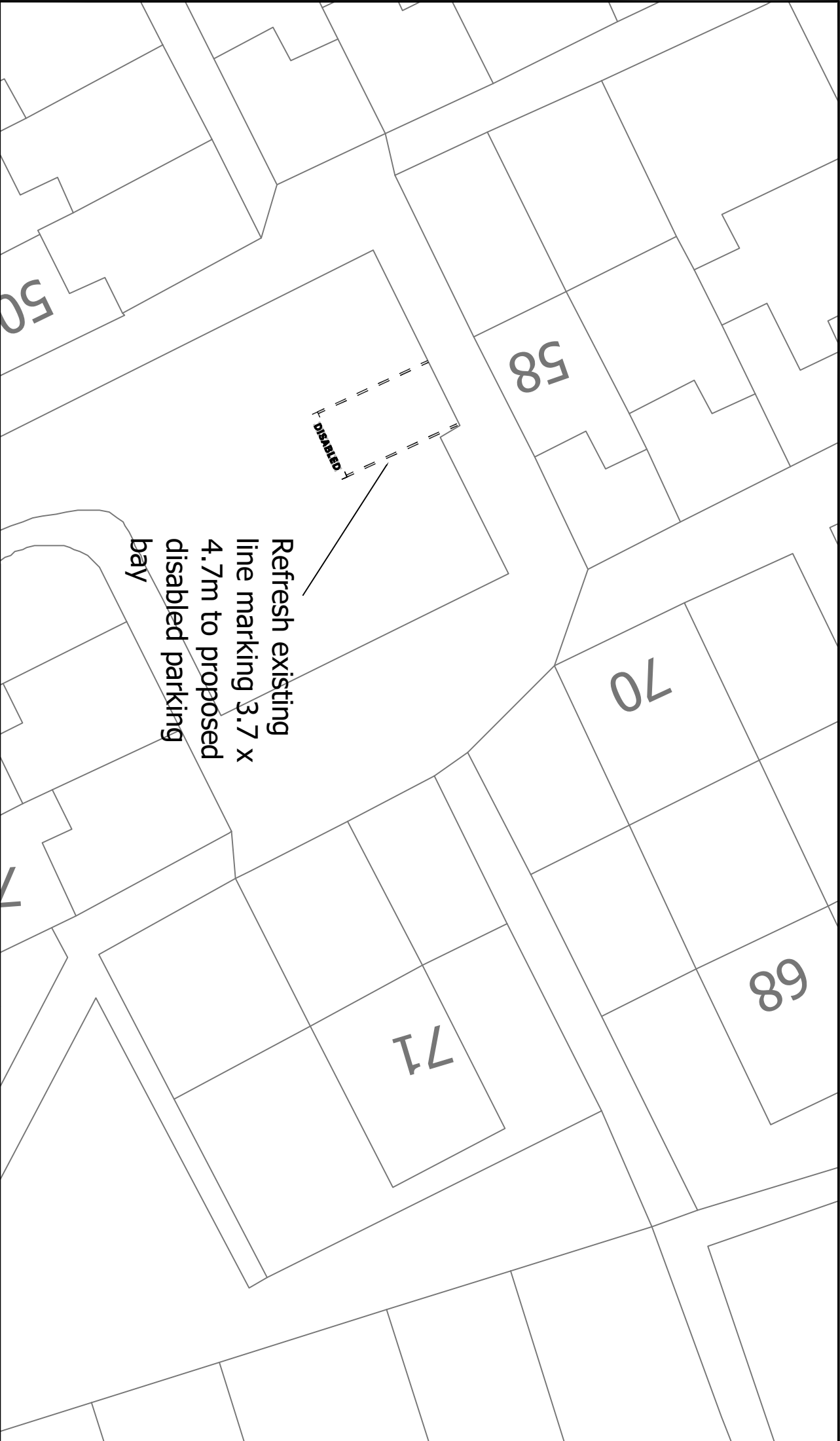
ROADS & TRANSPORTATION MANAGER
WHITEHILL SERVICE CENTRE
WHITEHILL INDUSTRIAL ESTATE
BATHGATE EH48 2EP
TEL 01506 282351

TRANSPORTATION
ROAD SAFETY &
TRAFFIC MANAGEMENT

DATE:- **23/10/2024**
SCALE:- **NTS**
DRAWN BY:- **M. Tsol**
CHECKED BY:-
Drg. No.:- **TRS/DIS/3841**



DATA LABEL:- TRS/DIS/3513		WEST LOTHIAN COUNCIL		Proposed Disabled Parking Bay 24 Harburn Drive West Calder	
Based upon the Ordnance Survey mapping with the permission of the Controller of Her Majesty's Stationery Office © Crown copyright. Unauthorized reproduction infringes Crown copyright and may lead to prosecution or civil proceedings. Licence No.: 100037194		OPERATIONAL SERVICES		DATE:- 06/03/23 SCALE:- NTS	
ROADS & TRANSPORTATION MANAGER WHITEHILL SERVICE CENTRE BATHGATE EH48 2EP TEL 01506 282351		TRANSPORTATION ROAD SAFETY & TRAFFIC MANAGEMENT		DRAWN BY:- E. M. Kerr CHECKED BY:-	
				Drg. No.:- TRS/DIS/3513	



DATA LABEL:- TRS/DIS/3834



Based upon the Ordnance Survey mapping with the permission of the Controller of Her Majesty's Stationery Office © Crown copyright. Unauthorized reproduction infringes Crown copyright and may lead to prosecution or civil proceedings.
Licence No.: 100037194

WEST LOTHIAN COUNCIL

OPERATIONAL SERVICES

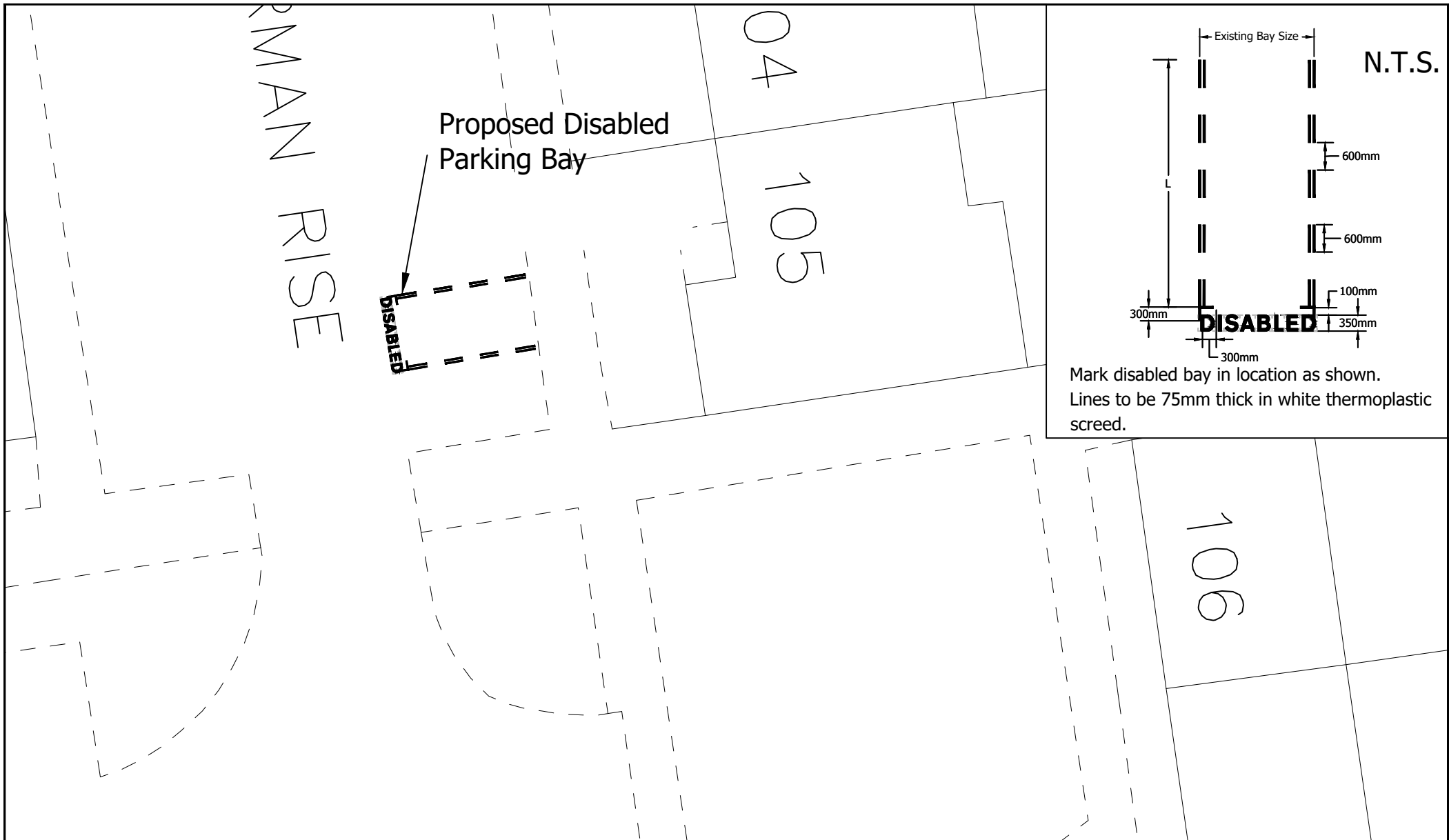
ROADS & TRANSPORTATION MANAGER
WHITEHILL SERVICE CENTRE
WHITEHILL INDUSTRIAL ESTATE
BATHGATE EH48 2EP
TEL 01506 282351

TRANSPORTATION
ROAD SAFETY &
TRAFFIC MANAGEMENT

Proposed Disabled Parking Bay
62 Northfield Cottage
West Calder

DATE:- 15/10/2024
SCALE:- NTS
DRAWN BY:- M. Tsol
CHECKED BY:-

Dwg. No.:- TRS/DIS/3834



DATA LABEL:- TRS/DIS/3660

WEST LoTHIAN COUNCIL
OPERATIONAL SERVICES

Proposed Disabled Parking Bay
105 Norman Rise
Livingston



Based upon the Ordnance Survey mapping with the permission of the Controller of Her Majesty's Stationery Office © Crown copyright. Unauthorized reproduction infringes Crown copyright and may lead to prosecution or civil proceedings.
Licence No.: AC0000849533.

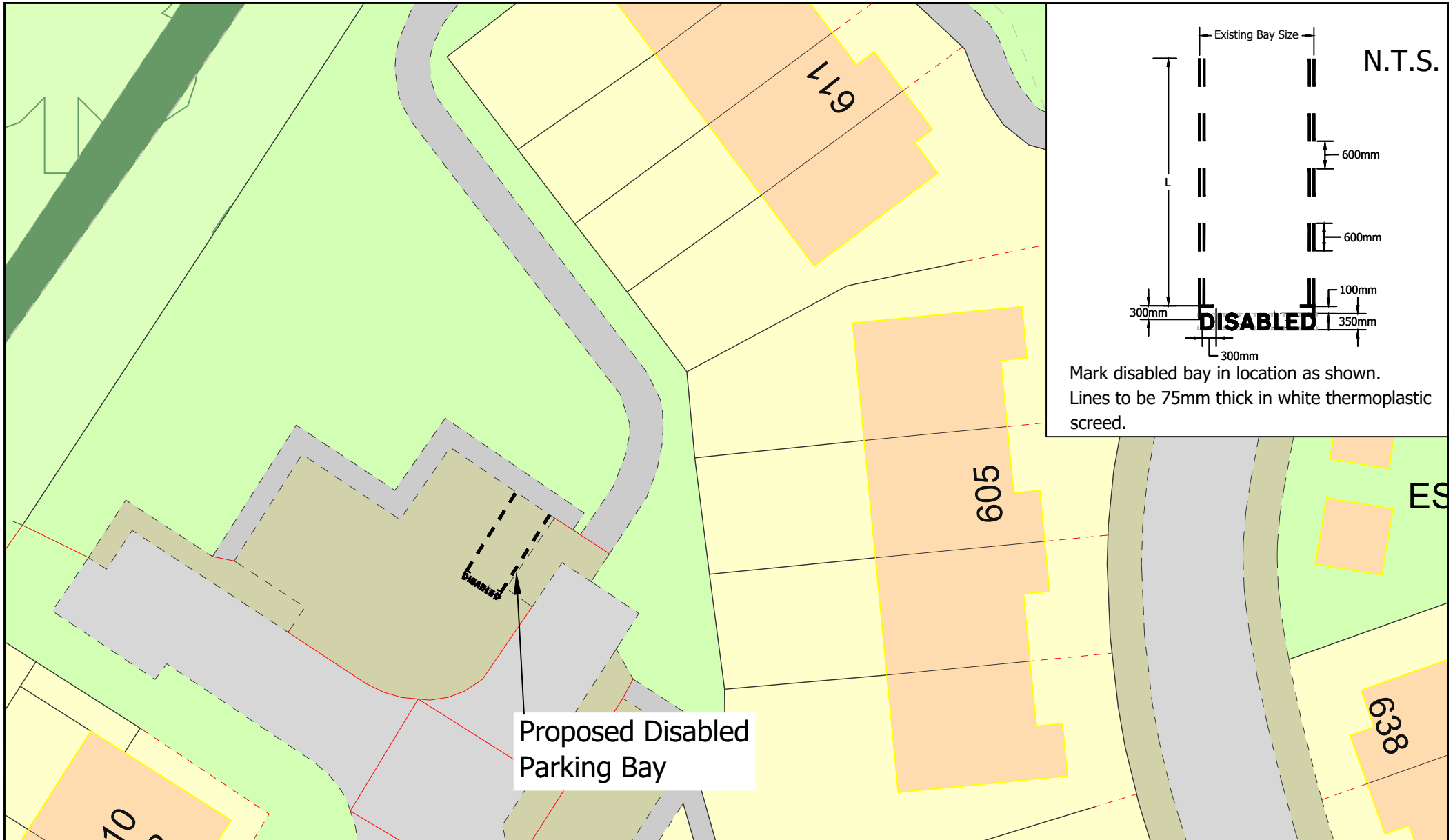
ROADS & TRANSPORTATION MANAGER
WHITEHILL SERVICE CENTRE
WHITEHILL INDUSTRIAL ESTATE
BATHGATE EH48 2EP
TEL 01506 282351

TRANSPORTATION
ROAD SAFETY &
TRAFFIC MANAGEMENT

DATE:- 20/09/2023
SCALE:- NTS

DRAWN BY:- N.Mann
CHECKED BY:-

Drg. No.:- TRS/DIS/3660



DATA LABEL:- TRS/DIS/3663

WEST LoTHIAN COUNCIL
OPERATIONAL SERVICES

Proposed Disabled Parking Bay
611 Leyland Road
Bathgate



Based upon the Ordnance Survey mapping with the permission of the Controller of Her Majesty's Stationery Office © Crown copyright. Unauthorized reproduction infringes Crown copyright and may lead to prosecution or civil proceedings.
Licence No.: AC0000849533.

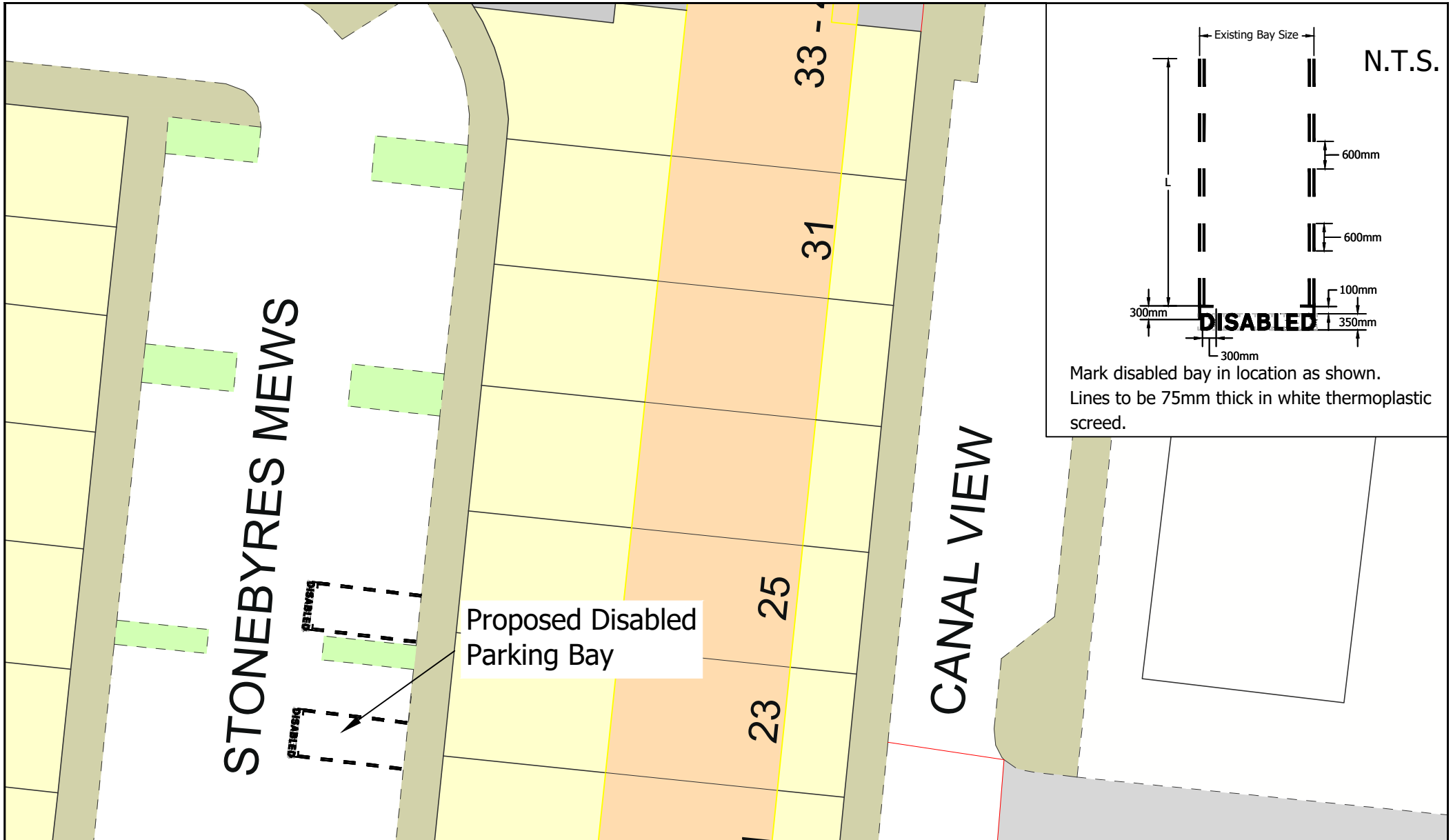
ROADS & TRANSPORTATION MANAGER
WHITEHILL SERVICE CENTRE
WHITEHILL INDUSTRIAL ESTATE
BATHGATE EH48 2EP
TEL 01506 282351

TRANSPORTATION
ROAD SAFETY &
TRAFFIC MANAGEMENT

DATE:- 07/11/2023
SCALE:- NTS

DRAWN BY:- N.Mann
CHECKED BY:-

Drg. No.:- TRS/DIS/3663



DATA LABEL:- TRS/DIS/3667

WEST LOTHIAN COUNCIL
OPERATIONAL SERVICES

Proposed Disabled Parking Bay
23 Canal View
Winchburgh



Based upon the Ordnance Survey mapping with the permission of the Controller of Her Majesty's Stationery Office © Crown copyright. Unauthorized reproduction infringes Crown copyright and may lead to prosecution or civil proceedings.
Licence No.: AC0000849533.

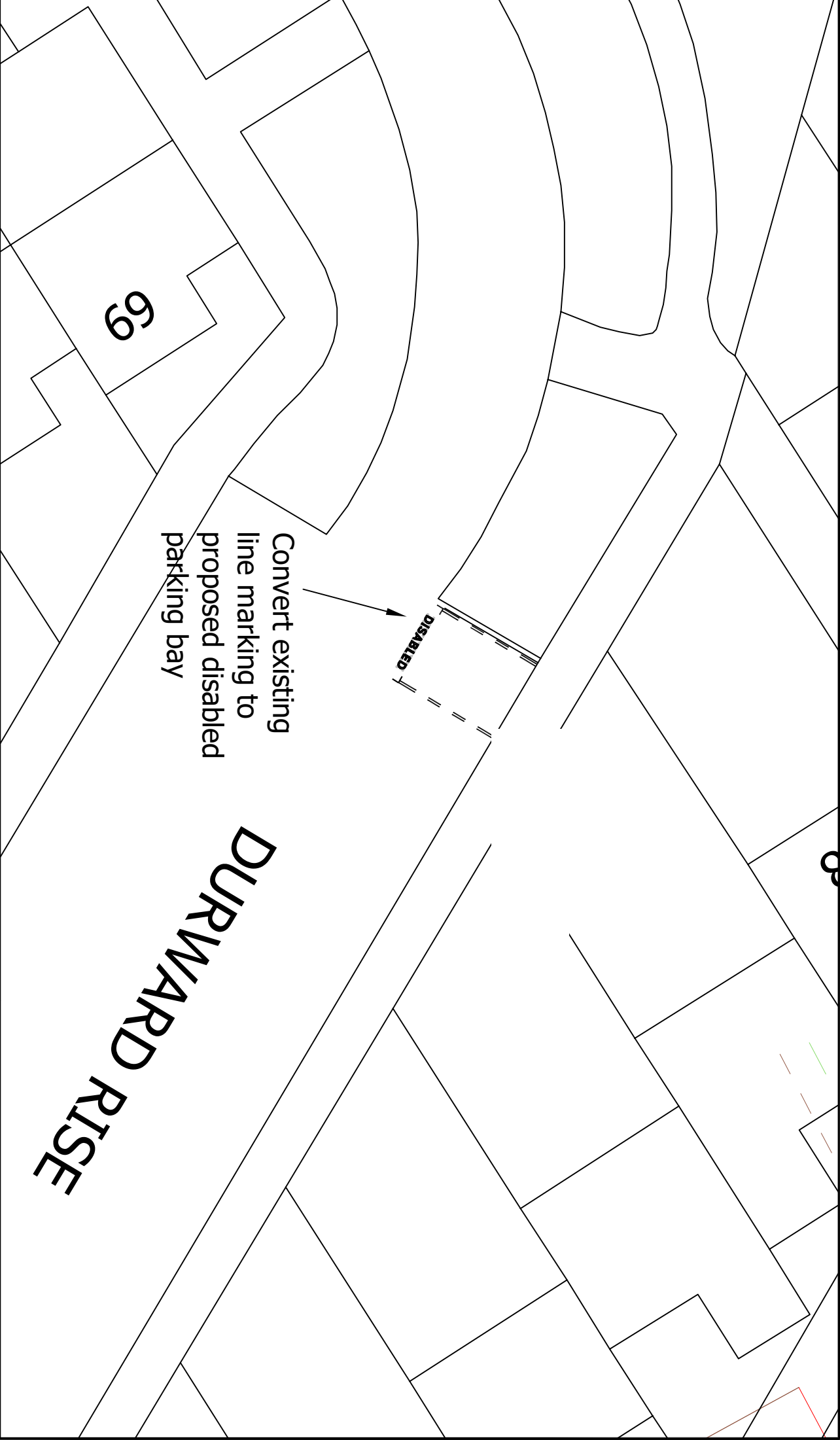
ROADS & TRANSPORTATION MANAGER
WHITEHILL SERVICE CENTRE
WHITEHILL INDUSTRIAL ESTATE
BATHGATE EH48 2EP
TEL 01506 282351

TRANSPORTATION
ROAD SAFETY &
TRAFFIC MANAGEMENT

DATE:- 15/11/2023
SCALE:- NTS

DRAWN BY:- N.Mann
CHECKED BY:-

Drg. No.:- TRS/DIS/3667



DATA LABEL:- TRS/DIS/3791

N
Based upon the Ordnance Survey mapping with the permission of the
Controller of Her Majesty's Stationary Office © Crown copyright. Unauthorized
reproduction infringes Crown copyright and may lead to prosecution or civil
proceedings.
Licence No.: 100037194

WEST LOTHIAN COUNCIL
OPERATIONAL SERVICES

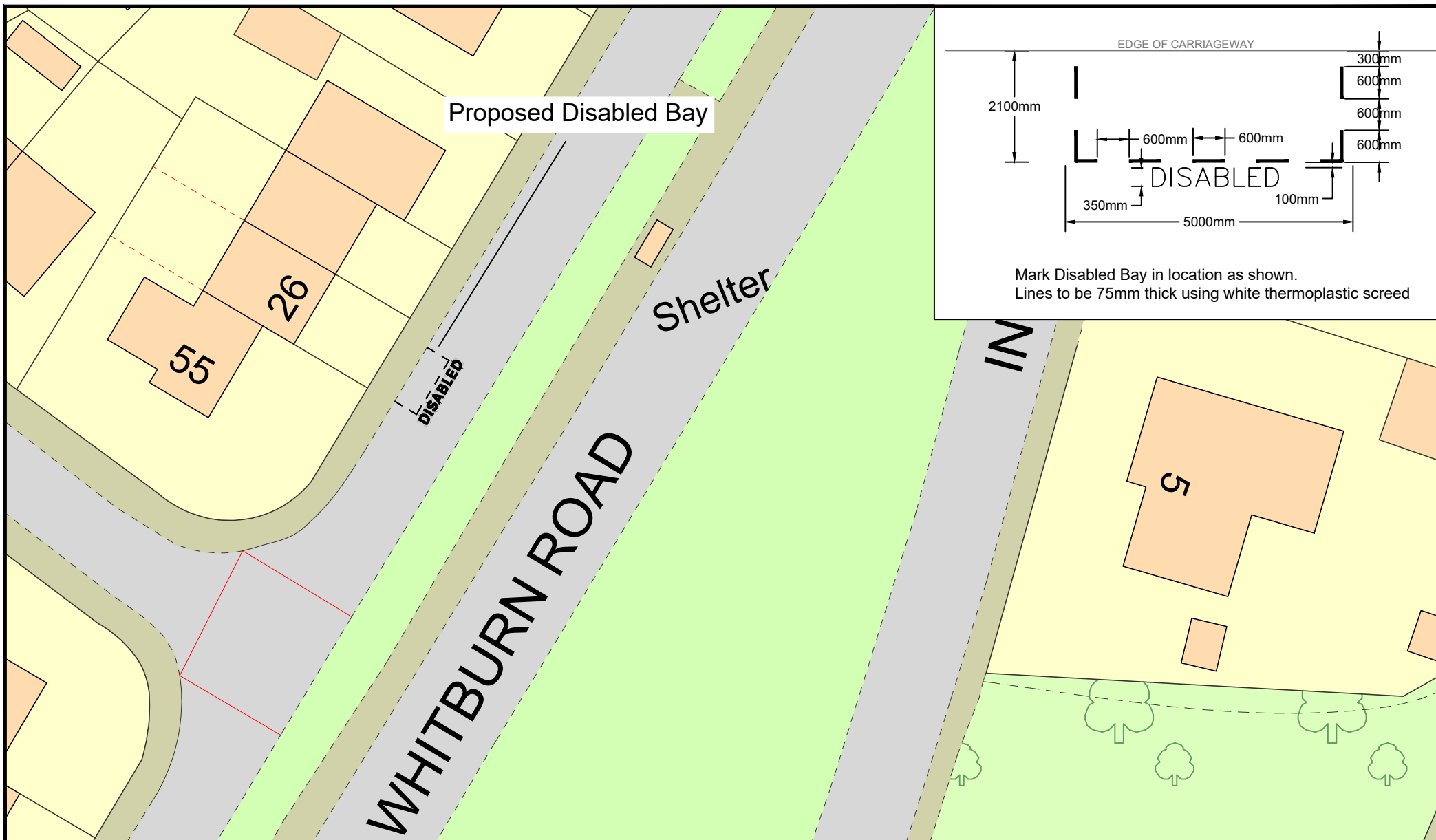
ROADS & TRANSPORTATION MANAGER
WHITEHILL SERVICE CENTRE
WHITEHILL INDUSTRIAL ESTATE
BATHGATE EH48 2EP
TEL 01506 282351

TRANSPORTATION
ROAD SAFETY &
TRAFFIC MANAGEMENT

Proposed Disabled Parking Bay
128 Durward Rise
Livingston

DATE:- **08/07/2024** DRAWN BY:- **M. Tsoi**
SCALE:- **NTS** CHECKED BY:-

Drg. No.:- **TRS/DIS/3791 Rev0**



DATA LABEL:- Public / Internal / Protect / Classified	WEST LoTHIAN COUNCIL OPERATIONAL SERVICES		Proposed Disabled Bay 34 Mossbank Ladywell	
Based upon the Ordnance Survey mapping with the permission of the Controller of Her Majesty's Stationery Office © Crown copyright. Unauthorized reproduction infringes Crown copyright and may lead to prosecution or civil proceedings. Licence No.: 100037194	ROADS & TRANSPORTATION MANAGER WHITEHILL SERVICE CENTRE WHITEHILL INDUSTRIAL ESTATE BATHGATE EH48 2EP TEL 01506 282351	TRANSPORTATION Road Safety & Traffic Management ENGINEERING	DATE:- 23/09/2024 SCALE:- NTS	DRAWN BY:- W. Cook CHECKED BY:-
			Drg. No.:- TRS/DIS/3833	