

Mark disabled bay in location as shown.  
Lines to be 75mm thick in white thermoplastic  
screed.

N.T.S.

DATA LABEL:- TRS/DIS/3390

N



Based upon the Ordnance Survey mapping with the permission of the  
Controller of Her Majesty's Stationery Office © Crown copyright. Unauthorized  
reproduction infringes Crown copyright and may lead to prosecution or civil  
proceedings.  
Licence No.: 100037194

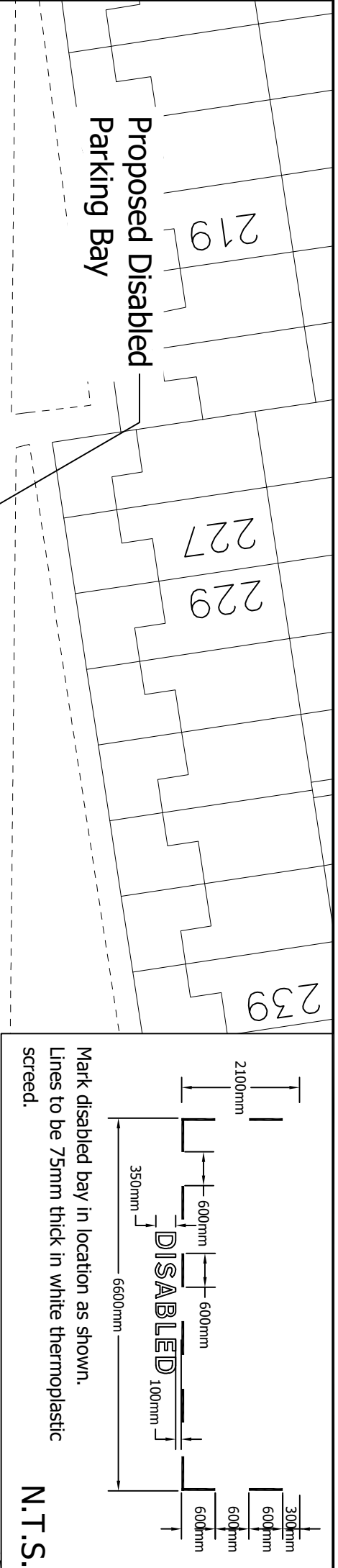
WEST LOTHIAN COUNCIL  
OPERATIONAL SERVICES

ROADS & TRANSPORTATION MANAGER  
WHITEHILL SERVICE CENTRE  
WHITEHILL INDUSTRIAL ESTATE  
BATHGATE EH48 2EP  
TEL 01506 282351

TRANSPORTATION  
ROAD SAFETY &  
TRAFFIC MANAGEMENT

Proposed Disabled Parking Bay  
227 Beechwood Road  
Blackburn

DATE:- 26/11/21  
SCALE:- NTS  
DRAWN BY:- E. M. Kerr  
CHECKED BY:-  
Dwg. No.:- TRS/DIS/3390



Proposed Disabled  
Parking Bay

BEECHWOOD ROAD

159.1m

DATA LABEL:- TRS/DIS/3390

**N**  
Based upon the Ordnance Survey mapping with the permission of the  
Controller of Her Majesty's Stationery Office © Crown copyright. Unauthorized  
reproduction infringes Crown copyright and may lead to prosecution or civil  
proceedings.  
Licence No.: 100037194


WEST LOTHIAN COUNCIL  
OPERATIONAL SERVICES

**ROADS & TRANSPORTATION MANAGER**  
WHITEHILL SERVICE CENTRE  
WHITEHILL INDUSTRIAL ESTATE  
BATHGATE EH48 2EP  
TEL 01506 282351

TRANSPORTATION  
ROAD SAFETY &  
TRAFFIC MANAGEMENT

Proposed Disabled Parking Bay  
227 Beechwood Road  
Blackburn

DATE:- **26/11/21** DRAWN BY:- **E. M. Kerr**  
SCALE:- **NTS** CHECKED BY:-  
Dwg. No.:- **TRS/DIS/3390**



DATA LABEL:- TRS/DIS/3547



Based upon the Ordnance Survey mapping with the permission of the Controller of Her Majesty's Stationery Office © Crown copyright. Unauthorized reproduction infringes Crown copyright and may lead to prosecution or civil proceedings.  
Licence No.: 100037194

WEST LoTHIAN COUNCIL  
OPERATIONAL SERVICES

**ROADS & TRANSPORTATION MANAGER**  
WHITEHILL SERVICE CENTRE  
WHITEHILL INDUSTRIAL ESTATE  
BATHGATE EH48 2EP  
TEL 01506 282351

TRANSPORTATION  
ROAD SAFETY &  
TRAFFIC MANAGEMENT

Proposed Disabled Parking Bay  
32 Mansefield  
East Calder

DATE:- <b>02/11/2022</b>	DRAWN BY:- <b>N.Mann</b>
SCALE:- <b>NTS</b>	CHECKED BY:-

Drq. No.:- TRS/DIS/3547

Existing Disabled  
Parking Bay

32

30

37

**DISABLEDDISABLED**

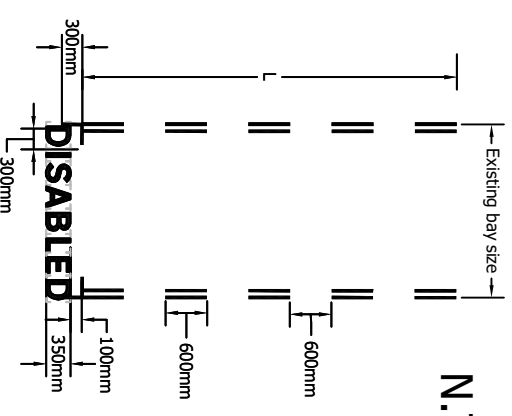
– Proposed Disabled  
Parking Bay

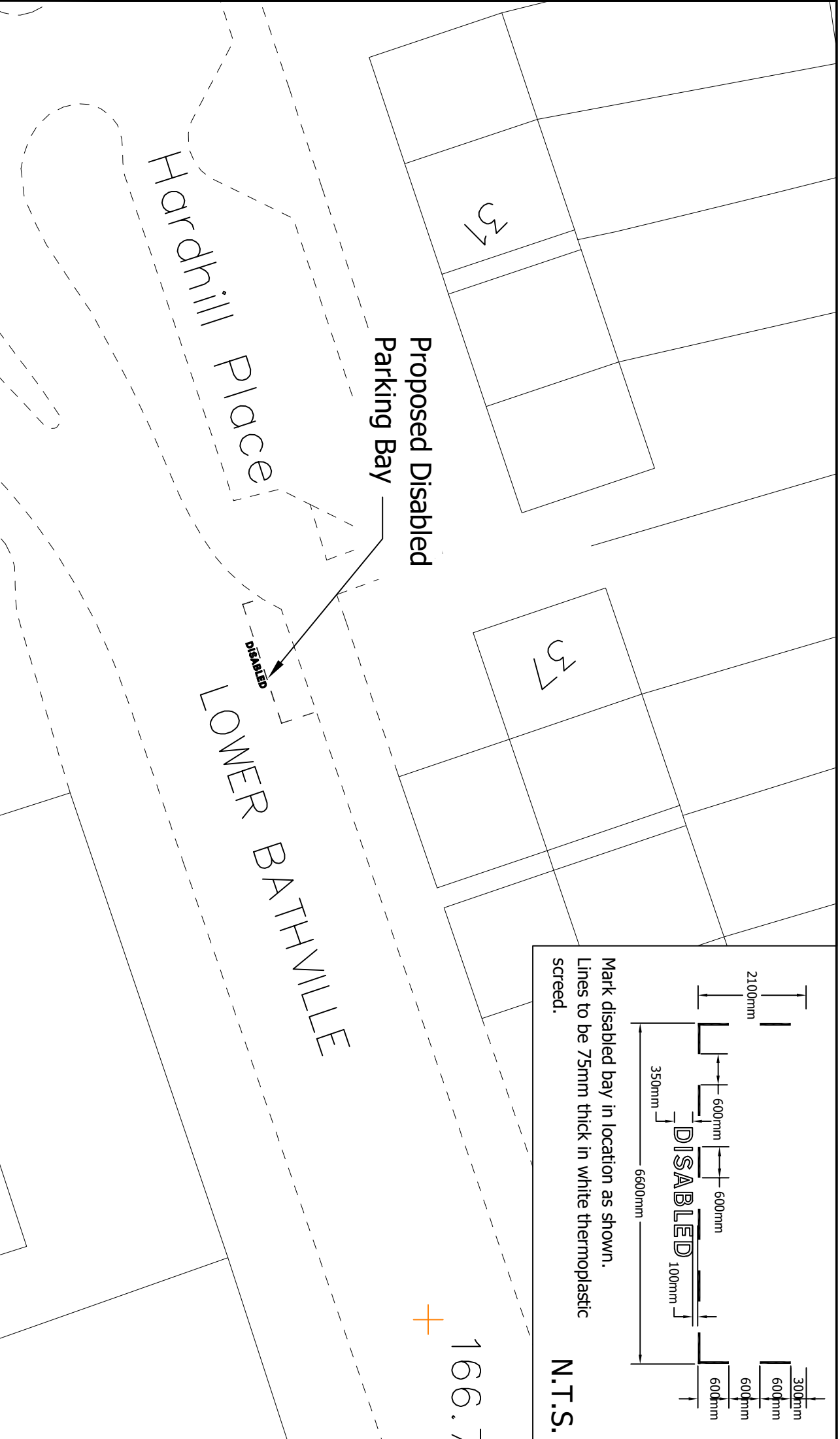
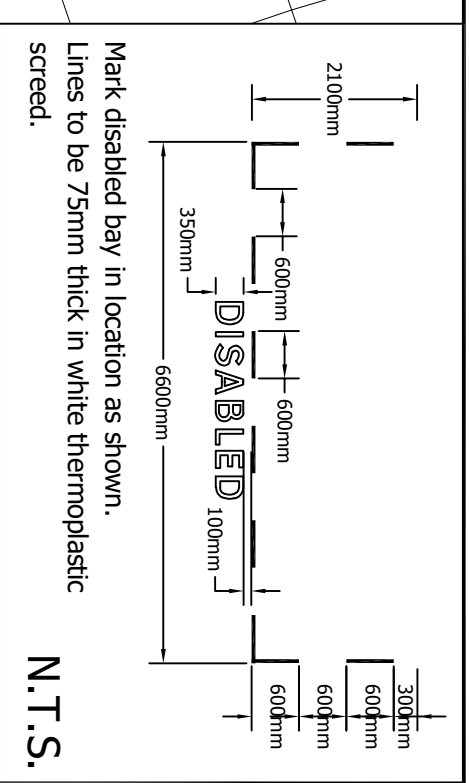
Mansefield

Existing bay size →

**N.T.S.**

Mark disabled bay in location as shown.  
Lines to be 75mm thick in white thermoplastic  
screed.





DATA LABEL:- TRS/DIS/3551

**-Z**

Based upon the Ordnance Survey mapping with the permission of the Controller of Her Majesty's Stationery Office © Crown copyright. Unauthorised reproduction infringes Crown copyright and may lead to prosecution or civil proceedings.

Licence No.: 100037194

WEST LoTHIAN COUNCIL  
OPERATIONAL SERVICES

**ROADS & TRANSPORTATION MANAGER**  
WHITEHILL SERVICE CENTRE  
WHITEHILL INDUSTRIAL ESTATE  
BATHGATE EH48 2EP  
TEL 01506 282351

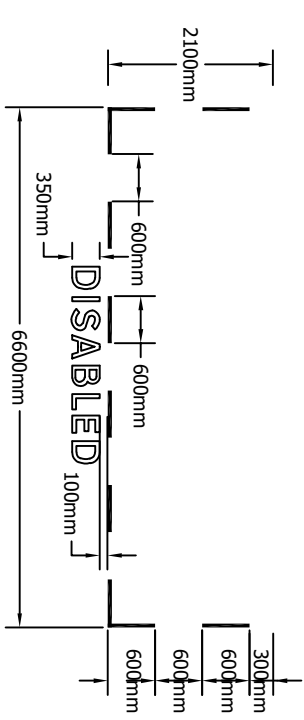
TRANSPORTATION  
ROAD SAFETY &  
TRAFFIC MANAGEMENT

Proposed Disabled Parking Bay  
37 Hardhill Place  
Armada

DATE:- <b>25/10/2022</b>	DRAWN BY:- <b>N.Mann</b>
SCALE:- <b>NTS</b>	CHECKED BY:-

Drq. No.:- TRS/DIS/3551





Mark disabled bay in location as shown.  
Lines to be 75mm thick in white thermoplastic  
screed.

N.T.S.

Proposed Disabled  
Parking Bay

DISABLED

DISABLED


Existing Disabled  
Parking Bay

MURRAYFIELD TERRACE

DATA LABEL:- TRS/DIS/3553

WEST LoTHIAN COUNCIL  
OPERATIONAL SERVICES

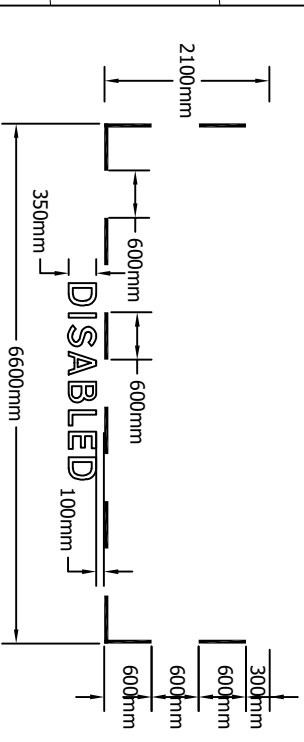
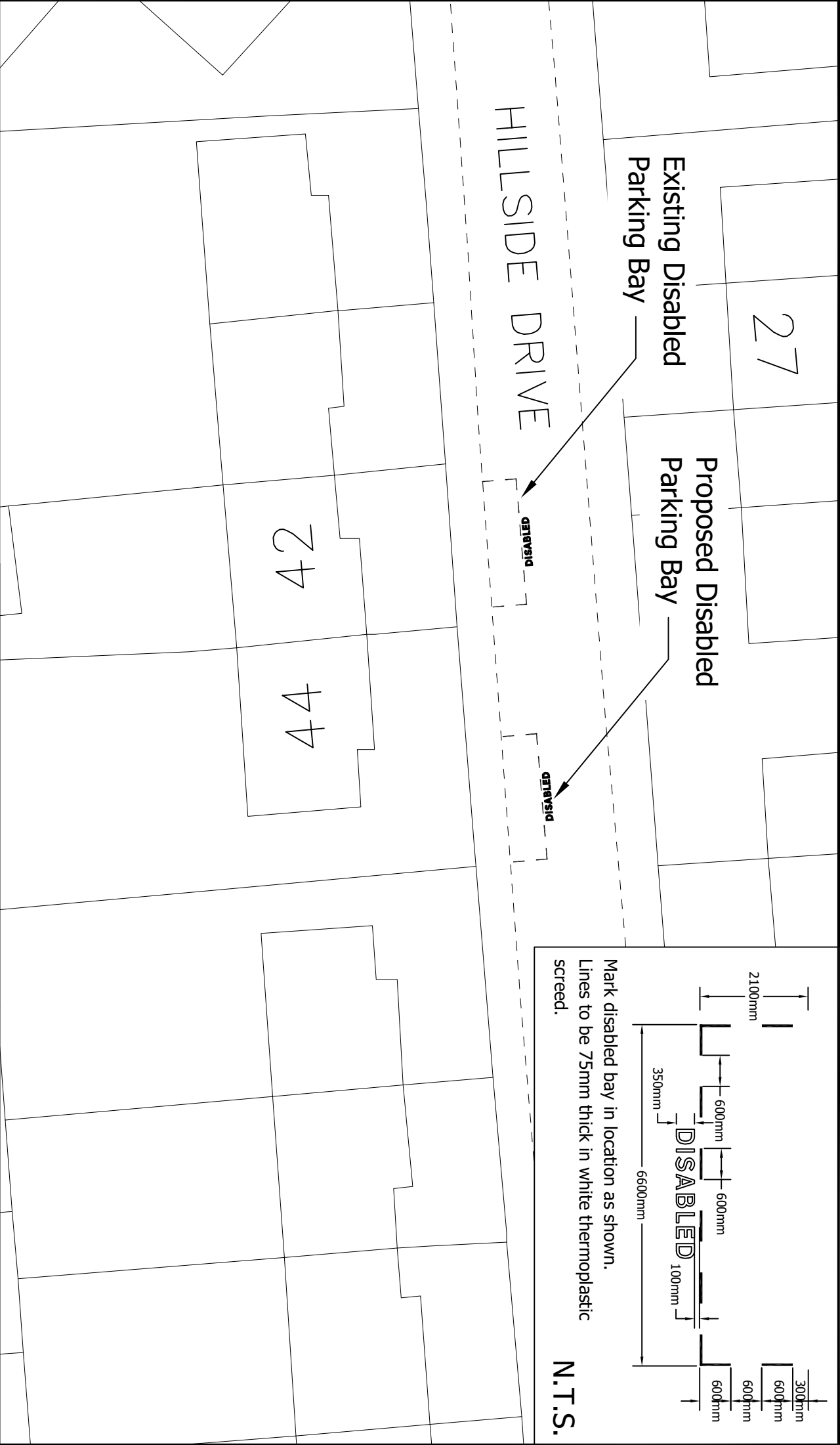
Proposed Disabled Parking Bay  
32 Murrayfield Terrace  
Blackburn

 N  
Based upon the Ordnance Survey mapping with the permission of the  
Controller of Her Majesty's Stationery Office © Crown copyright. Unauthorized  
reproduction infringes Crown copyright and may lead to prosecution or civil  
proceedings.  
Licence No.: 100037194

ROADS & TRANSPORTATION MANAGER  
WHITEHILL SERVICE CENTRE  
WHITEHILL INDUSTRIAL ESTATE  
BATHGATE EH48 2EP  
TEL 01506 282351

TRANSPORTATION  
ROAD SAFETY &  
TRAFFIC MANAGEMENT


DATE:- 01/11/2022  
SCALE:- NTS  
Drg. No.:- TRS/DIS/3553  
DRAWN BY:- N.Mann  
CHECKED BY:-



Mark disabled bay in location as shown.  
Lines to be 75mm thick in white thermoplastic screed.

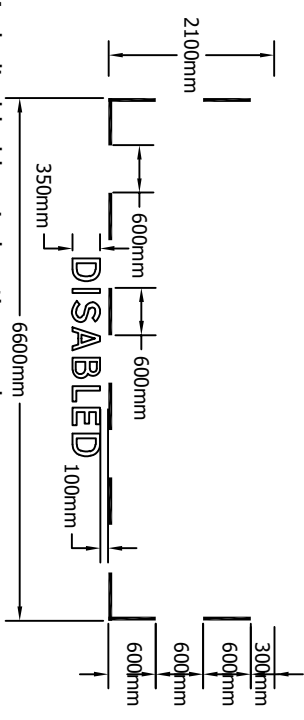
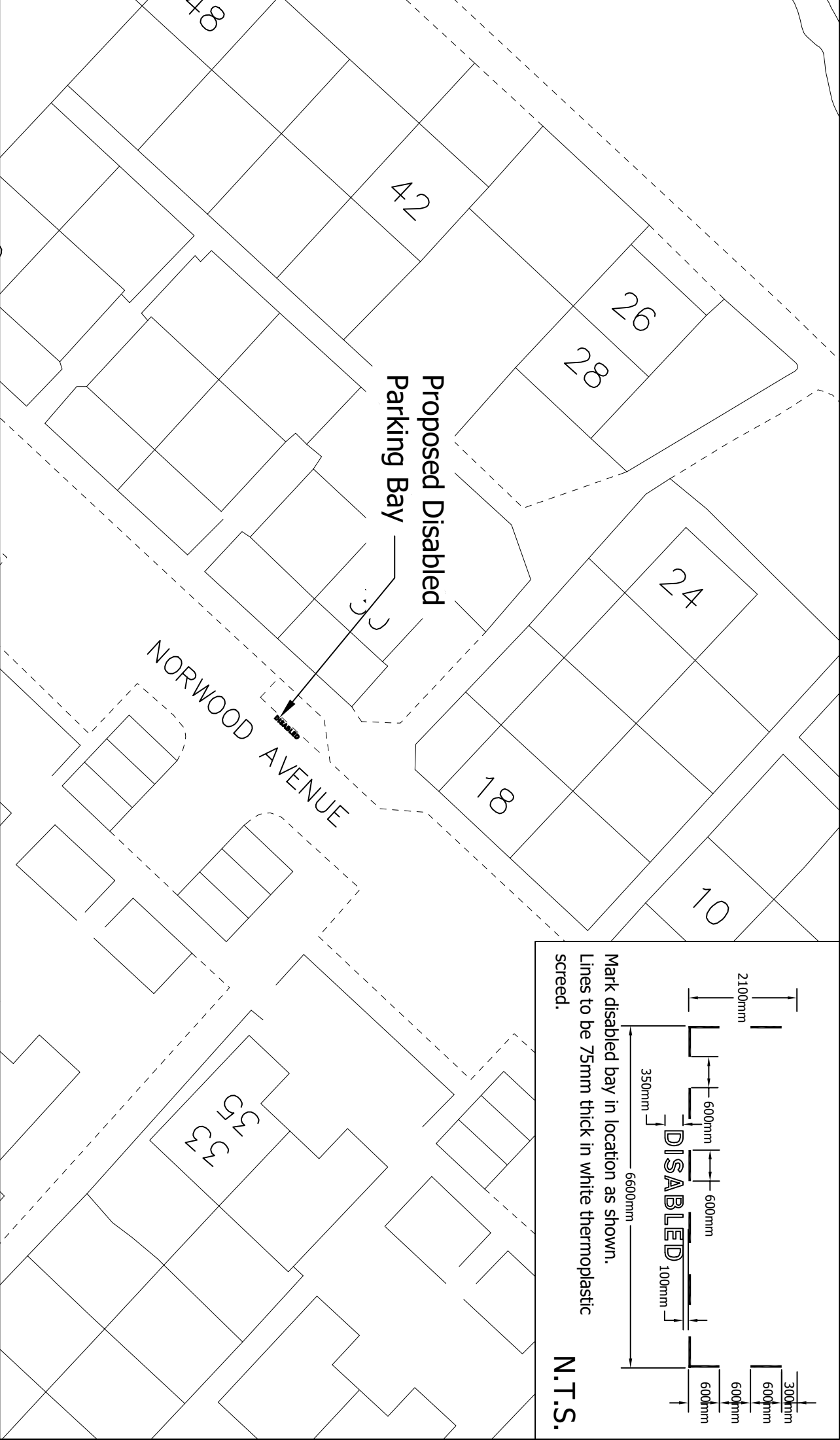
N.T.S.

DATA LABEL:-	TRS/DIS/3526
--------------	--------------



Based upon the Ordnance Survey mapping with the permission of the Controller of Her Majesty's Stationery Office © Crown copyright. Unauthorized reproduction infringes Crown copyright and may lead to prosecution or civil proceedings.  
Licence No.: 100037194

WEST LOTHIAN COUNCIL OPERATIONAL SERVICES		Proposed Disabled Parking Bay 44 Hillside Drive Blackridge	
ROADS & TRANSPORTATION MANAGER WHITEHILL SERVICE CENTRE WHITEHILL INDUSTRIAL ESTATE BATHGATE EH48 2EP TEL 01506 282351		TRANSPORTATION ROAD SAFETY & TRAFFIC MANAGEMENT	
DATE:- 31/08/2022 SCALE:- NTS		DRAWN BY:- N.Mann CHECKED BY:-	
Drg. No.:- TRS/DIS/3557			



Mark disabled bay in location as shown.  
Lines to be 75mm thick in white thermoplastic  
screed.

N.T.S.

DATA LABEL:- TRS/DIS/3569



Based upon the Ordnance Survey mapping with the permission of the  
Controller of Her Majesty's Stationery Office © Crown copyright. Unauthorized  
reproduction infringes Crown copyright and may lead to prosecution or civil  
proceedings.  
Licence No.: 100037194

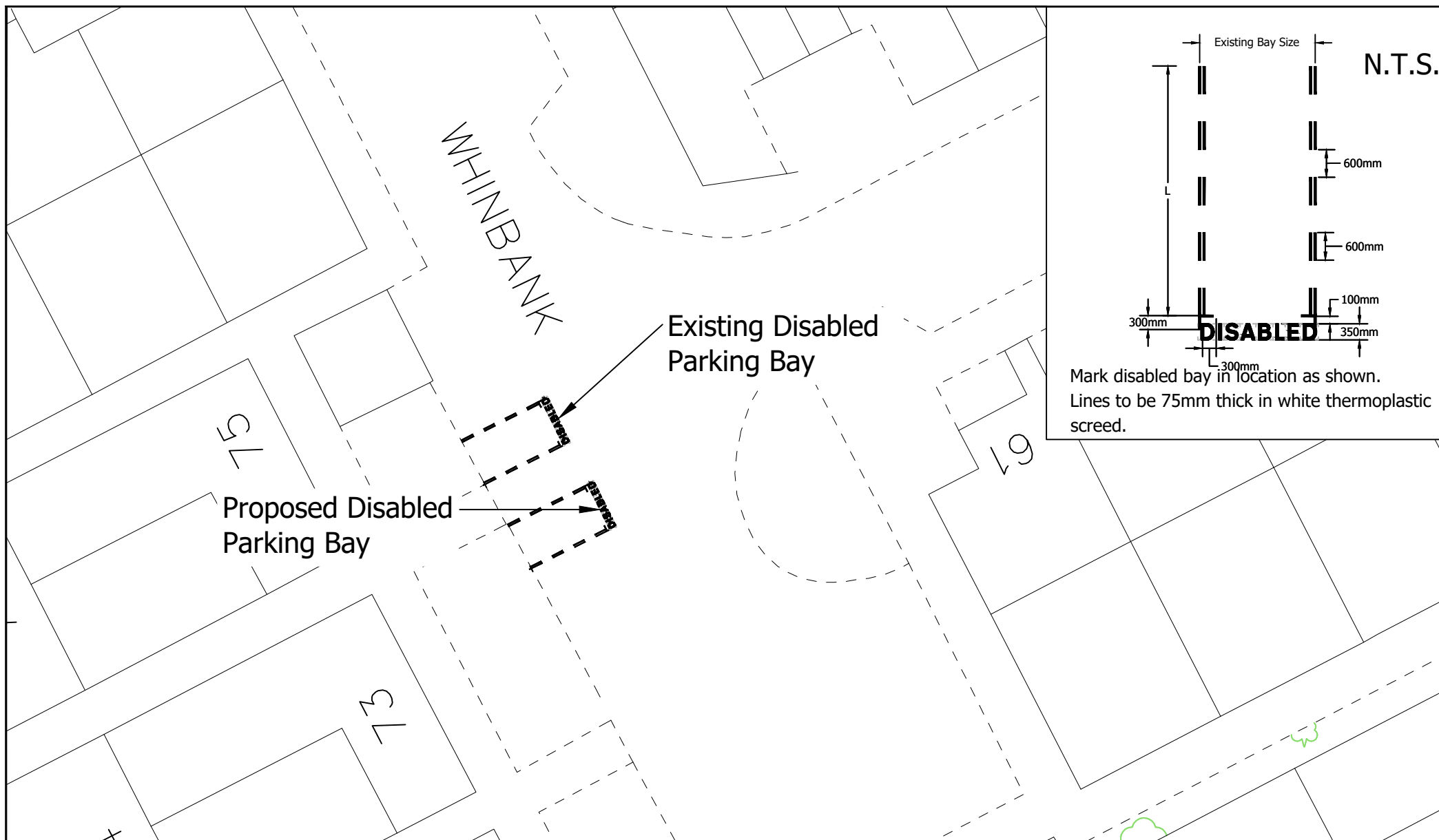
WEST LOTHIAN COUNCIL  
OPERATIONAL SERVICES

ROADS & TRANSPORTATION MANAGER  
WHITEHILL SERVICE CENTRE  
WHITEHILL INDUSTRIAL ESTATE  
BATHGATE EH48 2EP  
TEL 01506 282361

TRANSPORTATION  
ROAD SAFETY &  
TRAFFIC MANAGEMENT

Proposed Disabled Parking Bay  
26 Norwood Avenue  
Whitburn

DATE:- 30/10/2022 DRAWN BY:- N.Mann  
SCALE:- NTS CHECKED BY:-  
Drg. No.:- TRS/DIS/3569



DATA LABEL:- TRS/DIS/3573

WEST Lothian Council  
OPERATIONAL SERVICES

Proposed Disabled Parking Bay  
73 Whinbank  
Ladywell



Based upon the Ordnance Survey mapping with the permission of the Controller of Her Majesty's Stationery Office © Crown copyright. Unauthorized reproduction infringes Crown copyright and may lead to prosecution or civil proceedings.  
Licence No.: 100037194

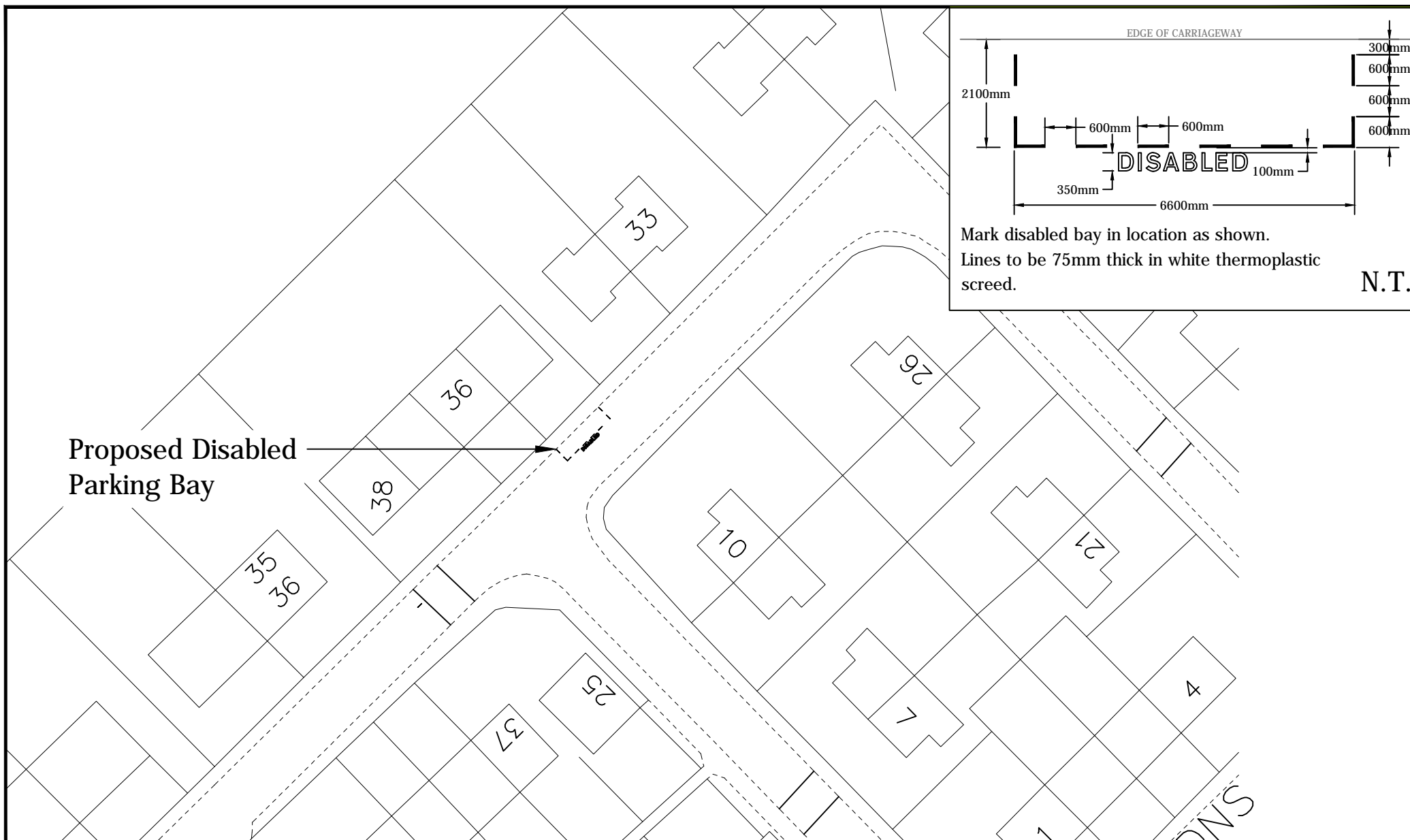
ROADS & TRANSPORTATION MANAGER  
WHITEHILL SERVICE CENTRE  
WHITEHILL INDUSTRIAL ESTATE  
BATHGATE EH48 2EP  
TEL 01506 282351

TRANSPORTATION  
ROAD SAFETY &  
TRAFFIC MANAGEMENT

DATE:- 09/01/2023  
SCALE:- NTS

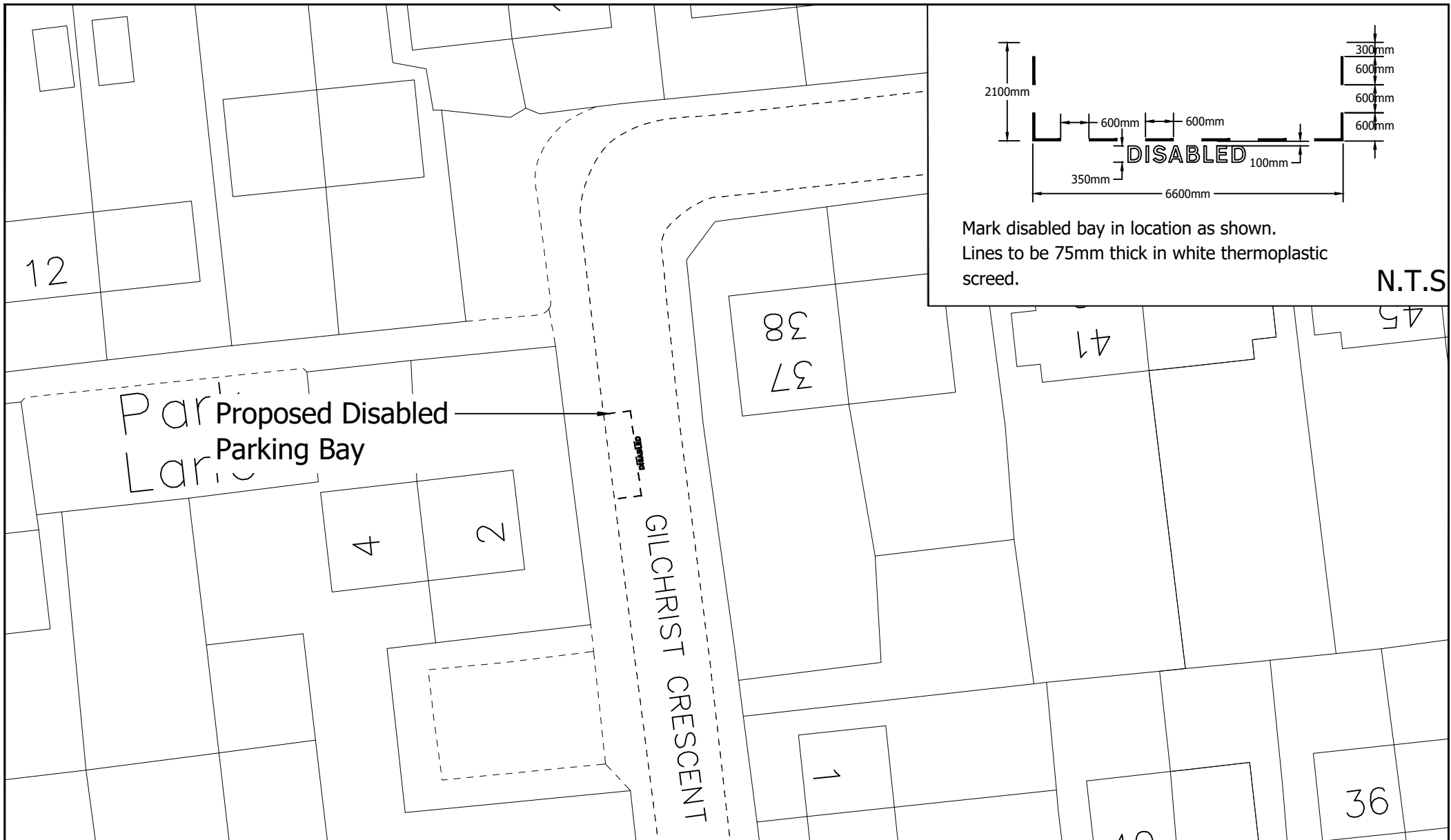
DRAWN BY:- N.Mann  
CHECKED BY:-

Drg. No.: TRS/DIS/3573



N.T.S

DRAWING NAME:- TRS/DIS/3086	WEST LOTHIAN COUNCIL OPERATIONAL SERVICES		Proposed Disabled Parking Bay 36 Limefield Avenue Polbeth	
 <p>Based upon the Ordnance Survey mapping with the permission of the Controller of Her Majesty's Stationery Office © Crown copyright. Unauthorized reproduction infringes Crown copyright and may lead to prosecution or civil proceedings. Licence No.: LA09052L</p>	ROADS & TRANSPORTATION MANAGER WHITEHILL SERVICE CENTRE WHITEHILL INDUSTRIAL ESTATE BATHGATE EH48 2EP TEL 01506 280000	TRANSPORTATION ROAD SAFETY & TRAFFIC MANAGEMENT	DATE:- 13/12/18 SCALE:- NTS	DRAWN BY:- E. Vivers CHECKED BY:-
			Drg. No.:- TRS/DIS/3086 Rev	



DATA LABEL:- Public / Internal / Protect / Classified

WEST LoTHIAN COUNCIL  
OPERATIONAL SERVICES

Proposed Disabled Parking Bay  
4 Gilchrist Crescent  
Whitburn



Based upon the Ordnance Survey mapping with the permission of the Controller of Her Majesty's Stationery Office © Crown copyright. Unauthorized reproduction infringes Crown copyright and may lead to prosecution or civil proceedings.  
Licence No.: 100037194

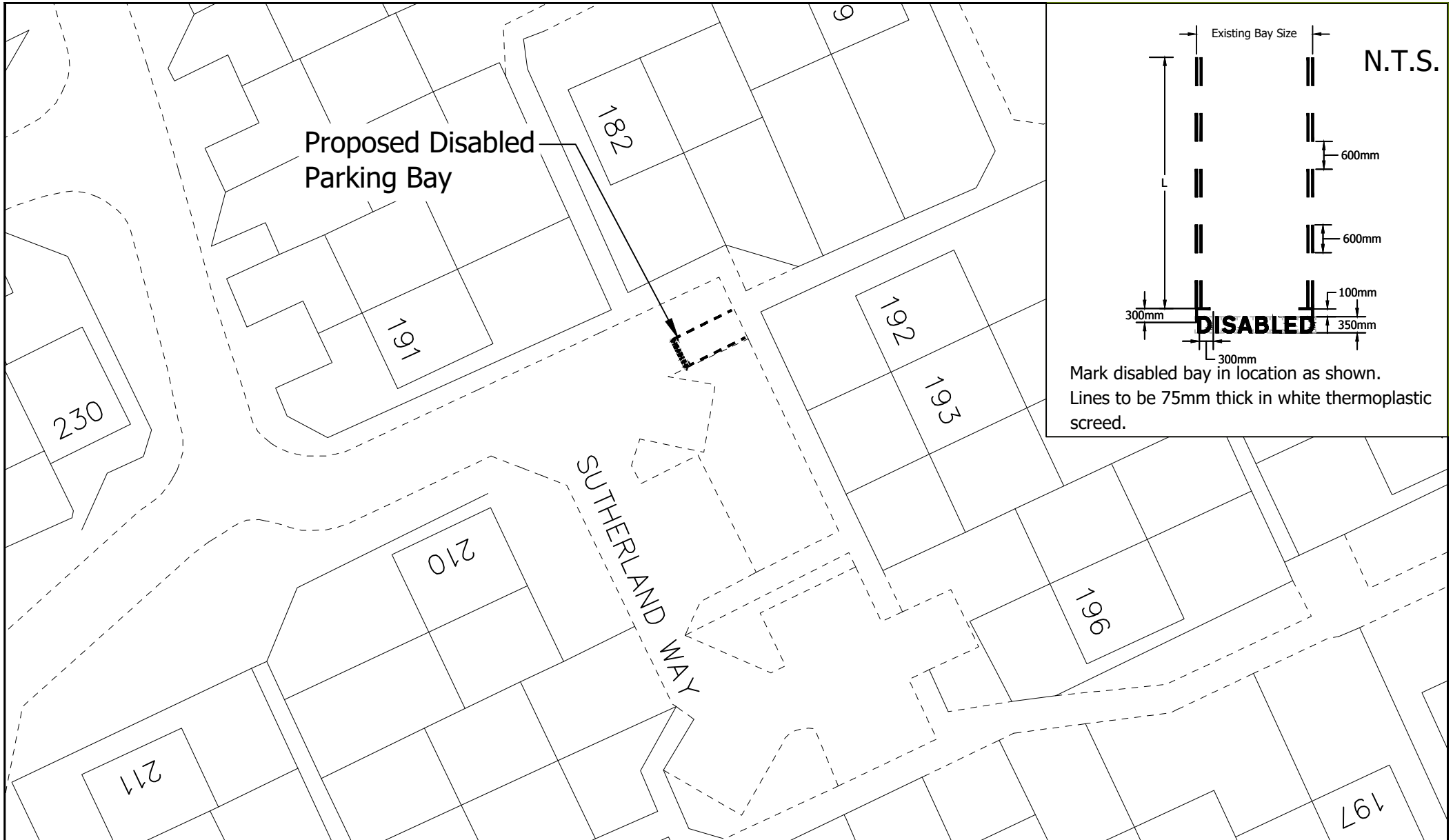
ROADS & TRANSPORTATION MANAGER  
WHITEHILL SERVICE CENTRE  
WHITEHILL INDUSTRIAL ESTATE  
BATHGATE EH48 2EP  
TEL 01506 282351

TRANSPORTATION  
ROAD SAFETY &  
TRAFFIC MANAGEMENT

DATE:- 23/04/19  
SCALE:- N.T.S.

DRAWN BY:- E. M. Kerr  
CHECKED BY:-

Drg. No.:- TRS/DIS/3131



DATA LABEL:- TRS/DIS/3431

WEST Lothian Council  
OPERATIONAL SERVICES

Proposed Disabled Parking Bay  
193 Sutherland Way  
Livingston



Based upon the Ordnance Survey mapping with the permission of the Controller of Her Majesty's Stationery Office © Crown copyright. Unauthorized reproduction infringes Crown copyright and may lead to prosecution or civil proceedings.  
Licence No.: 100037194

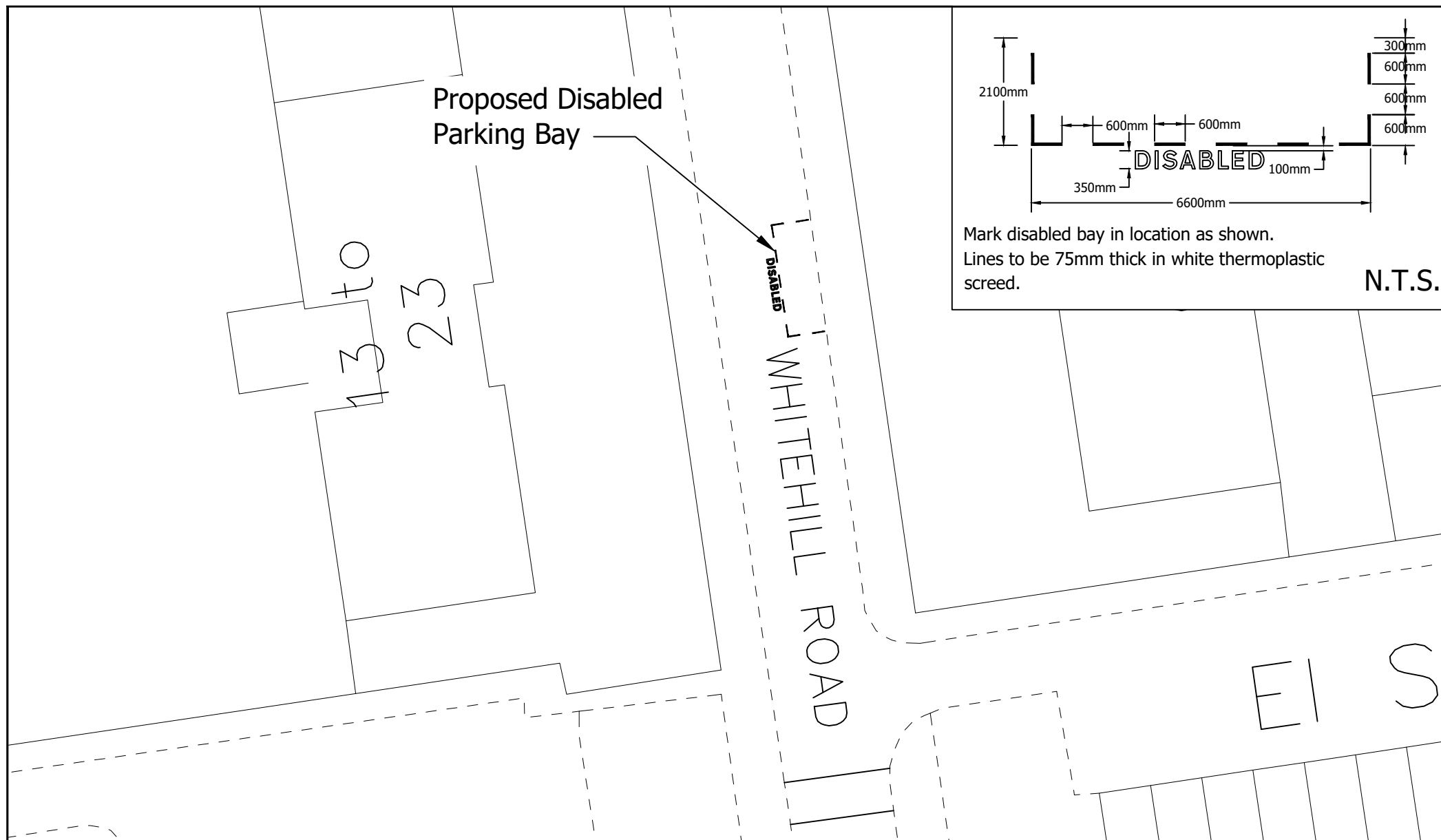
ROADS & TRANSPORTATION MANAGER  
WHITEHILL SERVICE CENTRE  
WHITEHILL INDUSTRIAL ESTATE  
BATHGATE EH48 2EP  
TEL 01506 282351

TRANSPORTATION  
ROAD SAFETY &  
TRAFFIC MANAGEMENT

DATE:- 20/02/23  
SCALE:- NTS

DRAWN BY:- N.Mann  
CHECKED BY:-

Drg. No.:- TRS/DIS/3431



DATA LABEL:- TRS/DIS/3471

WEST LOTHIAN COUNCIL  
OPERATIONAL SERVICES

Proposed Disabled Parking Bay  
15 Whitehill Road  
Blackburn



Based upon the Ordnance Survey mapping with the permission of the Controller of Her Majesty's Stationery Office © Crown copyright. Unauthorized reproduction infringes Crown copyright and may lead to prosecution or civil proceedings.  
Licence No.: 100037194

ROADS & TRANSPORTATION MANAGER  
WHITEHILL SERVICE CENTRE  
WHITEHILL INDUSTRIAL ESTATE  
BATHGATE EH48 2EP  
TEL 01506 282351

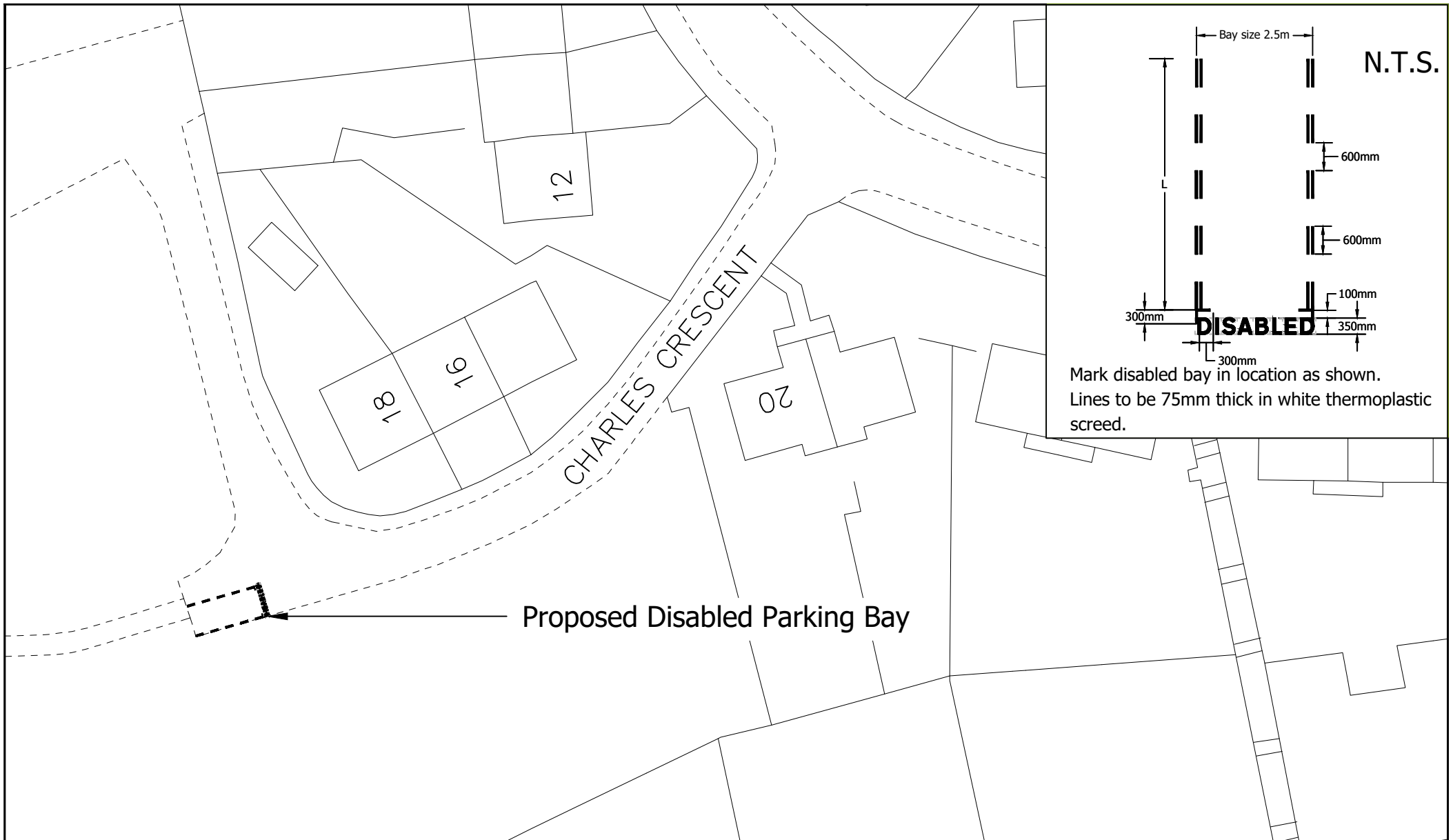
TRANSPORTATION  
ROAD SAFETY &  
TRAFFIC MANAGEMENT

DATE:- 10/01/2023  
SCALE:- NTS

DRAWN BY:- N.Mann  
CHECKED BY:-

Drg. No.:- TRS/DIS/3471





DATA LABEL:- TRS/DIS/3484

WEST Lothian Council  
OPERATIONAL SERVICES

Proposed Disabled Parking Bay  
16 Charles Crescent  
Bathgate



Based upon the Ordnance Survey mapping with the permission of the Controller of Her Majesty's Stationery Office © Crown copyright. Unauthorized reproduction infringes Crown copyright and may lead to prosecution or civil proceedings.  
Licence No.: 100037194

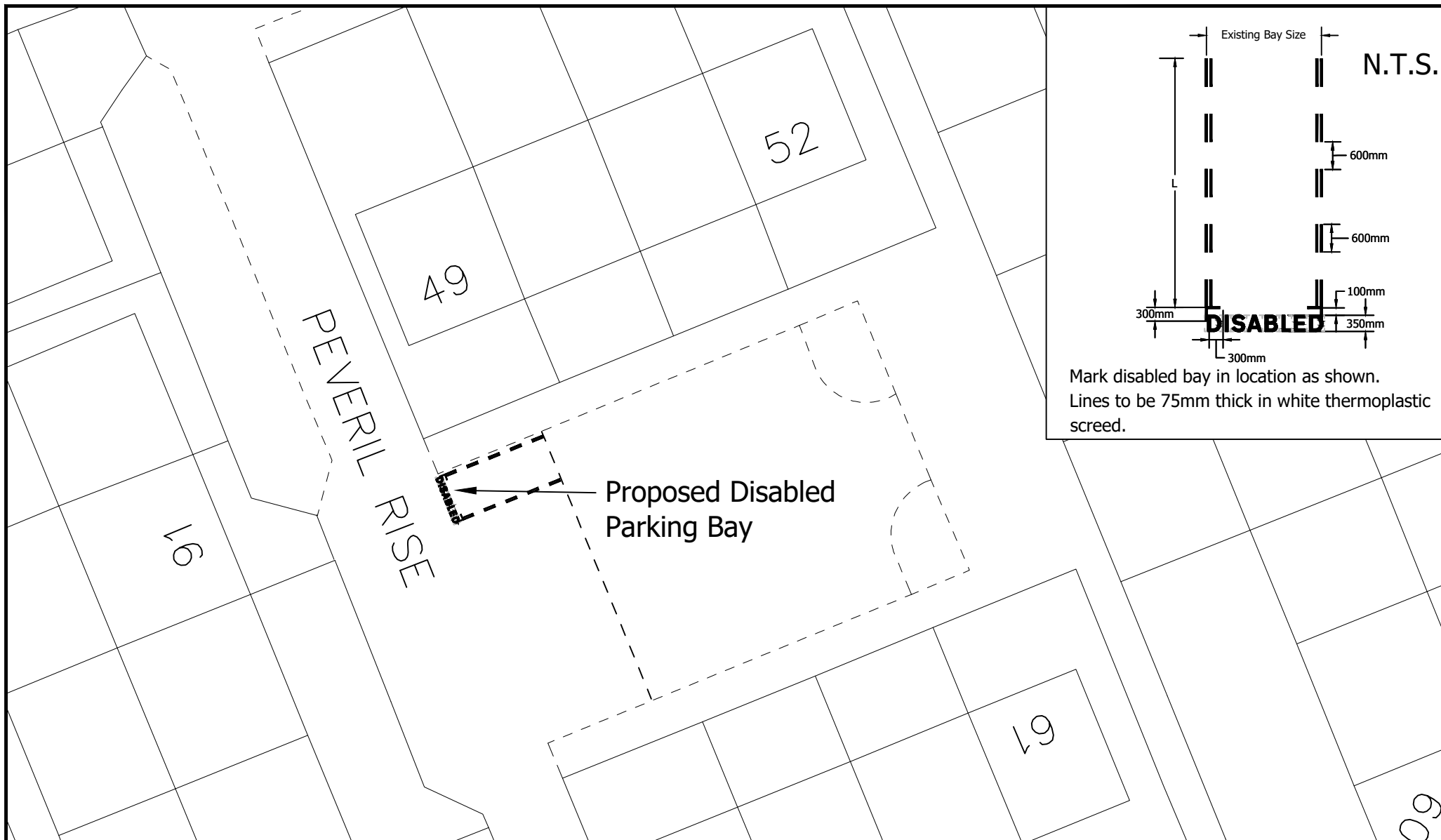
ROADS & TRANSPORTATION MANAGER  
WHITEHILL SERVICE CENTRE  
WHITEHILL INDUSTRIAL ESTATE  
BATHGATE EH48 2EP  
TEL 01506 282351

TRANSPORTATION  
ROAD SAFETY &  
TRAFFIC MANAGEMENT

DATE:- 11/10/22  
SCALE:- NTS

DRAWN BY:- E. M. Kerr  
CHECKED BY:-

Drg. No.: TRS/DIS/3484



DATA LABEL:- TRS/DIS/3546

WEST LOTHIAN COUNCIL  
OPERATIONAL SERVICES

Proposed Disabled Parking Bay  
91 Pevril Rise  
Dedridge



Based upon the Ordnance Survey mapping with the permission of the Controller of Her Majesty's Stationery Office © Crown copyright. Unauthorized reproduction infringes Crown copyright and may lead to prosecution or civil proceedings.  
Licence No.: 100037194

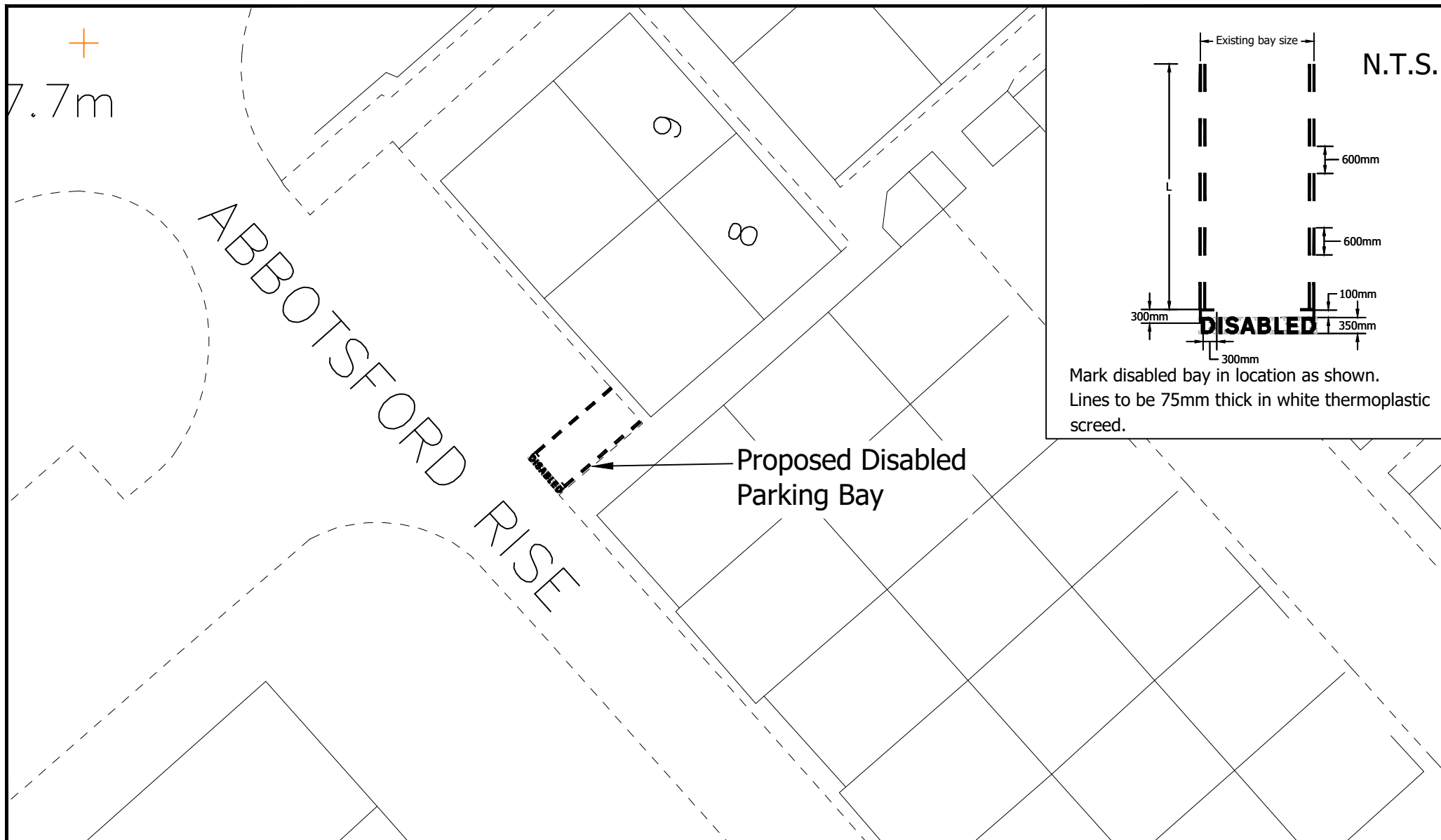
ROADS & TRANSPORTATION MANAGER  
WHITEHILL SERVICE CENTRE  
WHITEHILL INDUSTRIAL ESTATE  
BATHGATE EH48 2EP  
TEL 01506 282351

TRANSPORTATION  
ROAD SAFETY &  
TRAFFIC MANAGEMENT

DATE:- 02/11/2022  
SCALE:- NTS

DRAWN BY:- N.Mann  
CHECKED BY:-

Drg. No.: TRS/DIS/3546



DATA LABEL:- TRS/DIS/3548

WEST LOTHIAN COUNCIL  
OPERATIONAL SERVICES

Proposed Disabled Parking Bay  
8 Abbotsford Rise  
Dedridge



Based upon the Ordnance Survey mapping with the permission of the Controller of Her Majesty's Stationery Office © Crown copyright. Unauthorized reproduction infringes Crown copyright and may lead to prosecution or civil proceedings.  
Licence No.: 100037194

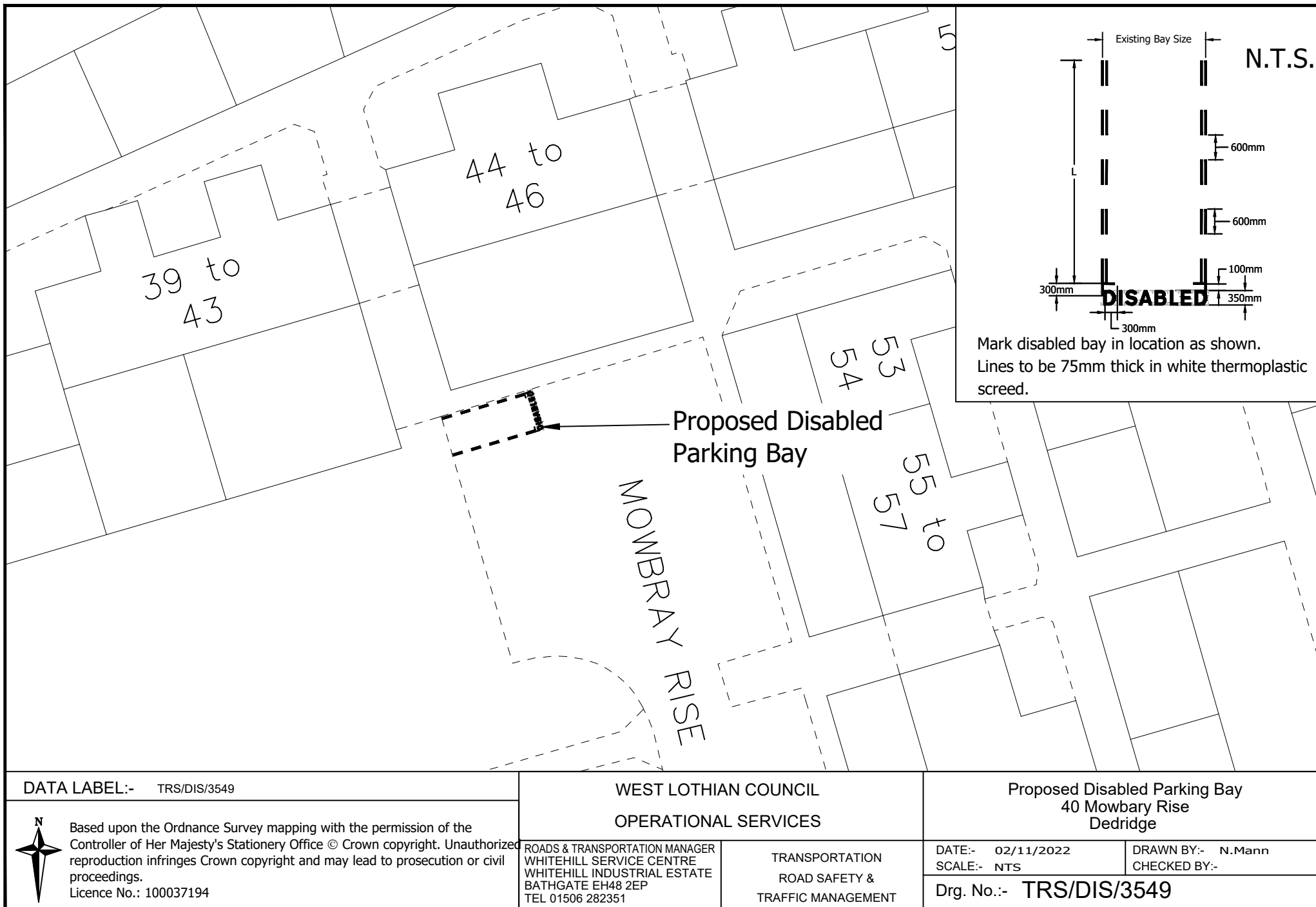
ROADS & TRANSPORTATION MANAGER  
WHITEHILL SERVICE CENTRE  
WHITEHILL INDUSTRIAL ESTATE  
BATHGATE EH48 2EP  
TEL 01506 282351

TRANSPORTATION  
ROAD SAFETY &  
TRAFFIC MANAGEMENT

DATE:- 02/11/2022  
SCALE:- NTS

DRAWN BY:- N.Mann  
CHECKED BY:-

Drg. No.: TRS/DIS/3548



DATA LABEL:- TRS/DIS/3549

WEST Lothian Council  
Operational Services

Proposed Disabled Parking Bay  
40 Mowbray Rise  
Dedridge



Based upon the Ordnance Survey mapping with the permission of the Controller of Her Majesty's Stationery Office © Crown copyright. Unauthorized reproduction infringes Crown copyright and may lead to prosecution or civil proceedings.  
Licence No.: 100037194

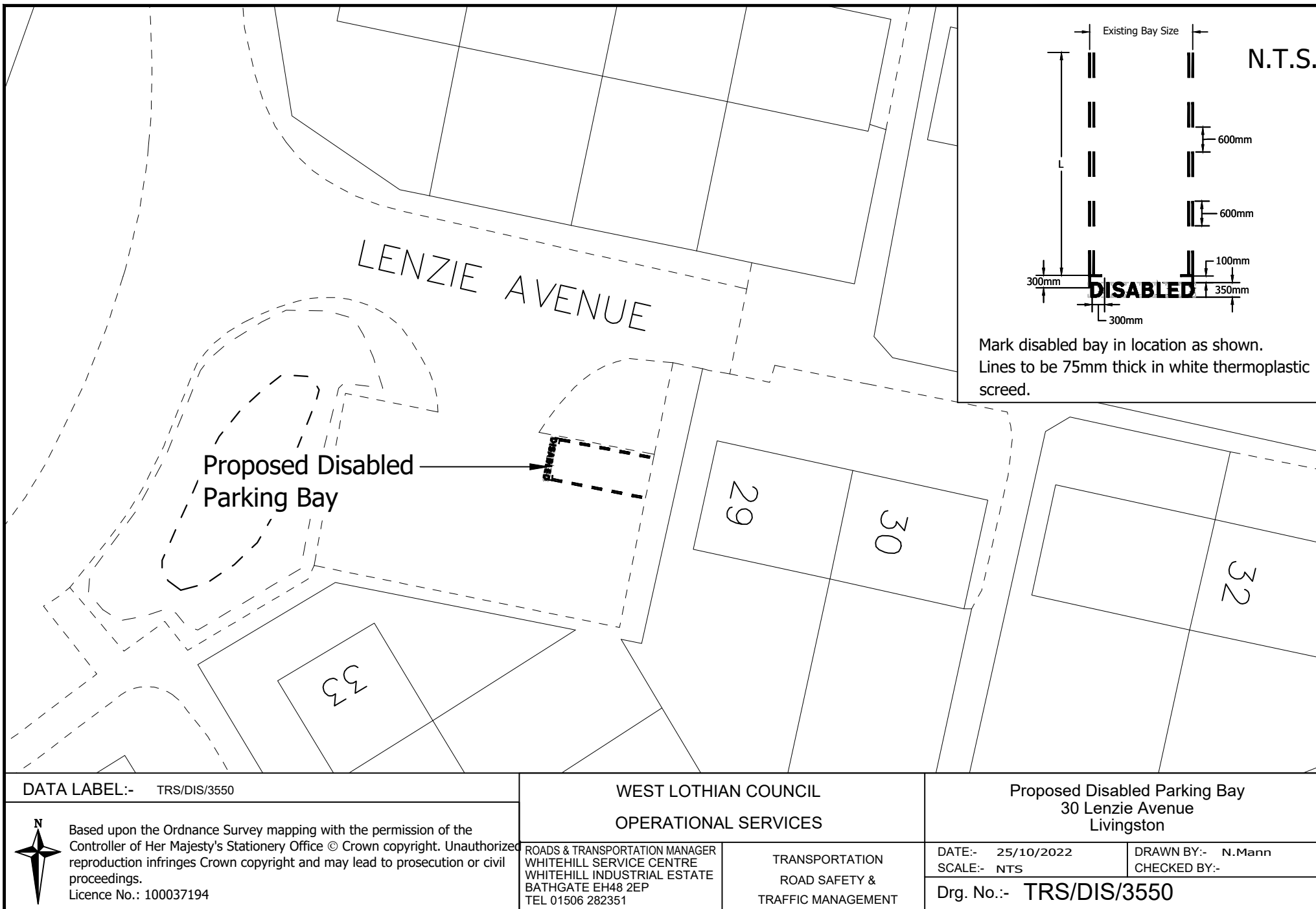
ROADS & TRANSPORTATION MANAGER  
WHITEHILL SERVICE CENTRE  
WHITEHILL INDUSTRIAL ESTATE  
BATHGATE EH48 2EP  
TEL 01506 282351

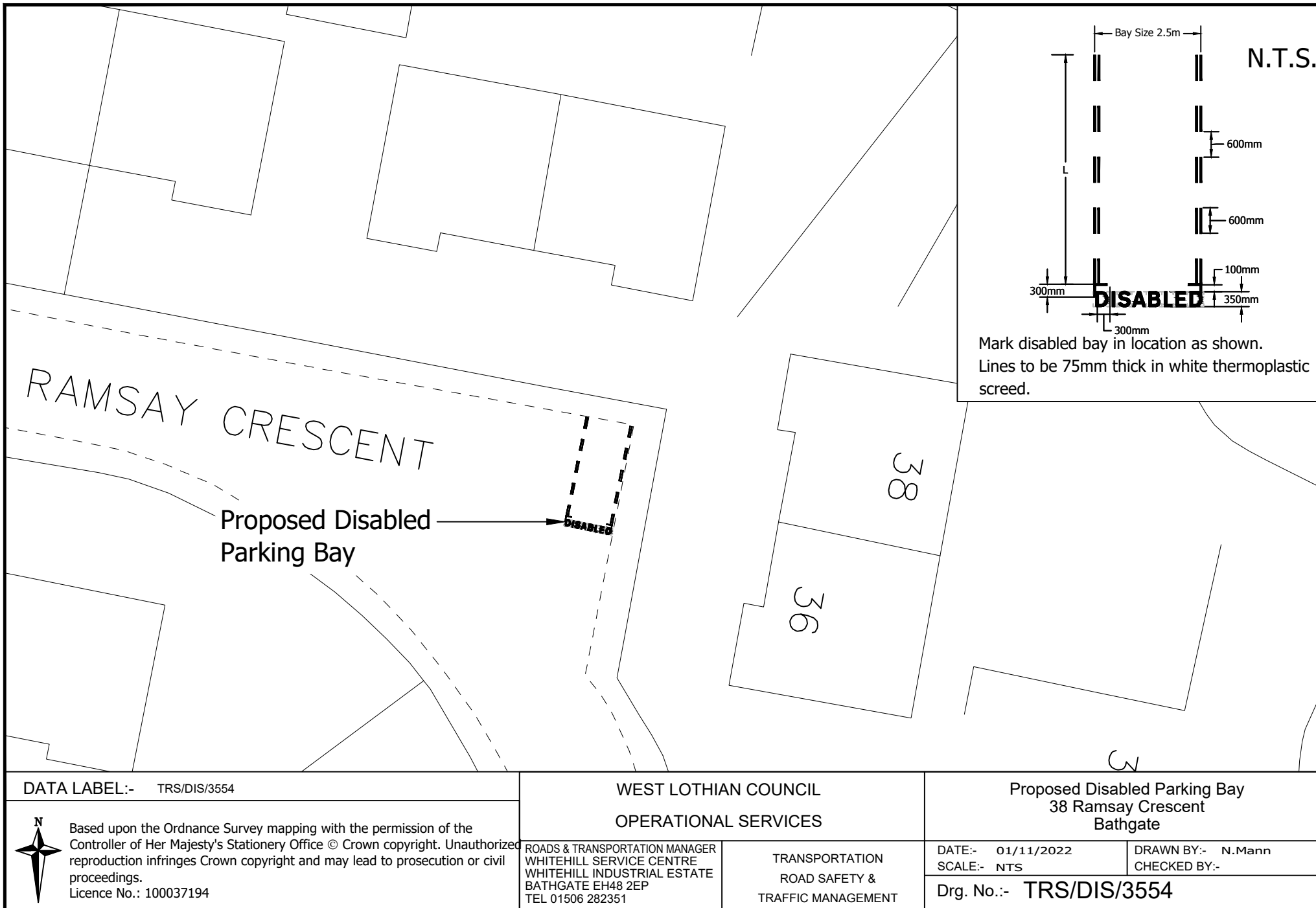
TRANSPORTATION  
ROAD SAFETY &  
TRAFFIC MANAGEMENT

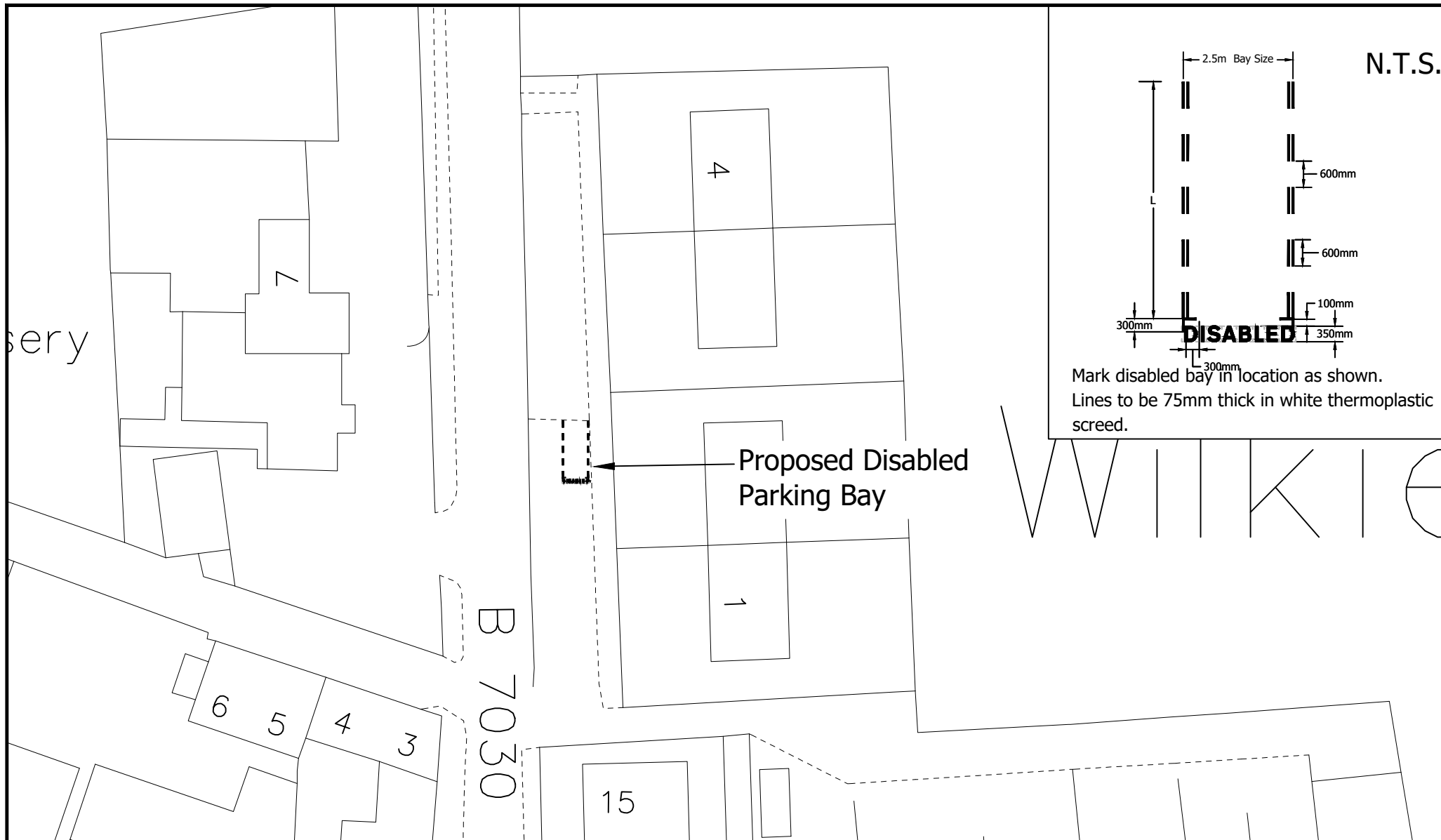
DATE:- 02/11/2022  
SCALE:- NTS

DRAWN BY:- N.Mann  
CHECKED BY:-

Drg. No.:- TRS/DIS/3549







DATA LABEL:- TRS/DIS/3556

WEST LOTHIAN COUNCIL  
OPERATIONAL SERVICES

Proposed Disabled Parking Bay  
4 Bonnington Road  
Wilkieston



Based upon the Ordnance Survey mapping with the permission of the Controller of Her Majesty's Stationery Office © Crown copyright. Unauthorized reproduction infringes Crown copyright and may lead to prosecution or civil proceedings.  
Licence No.: 100037194

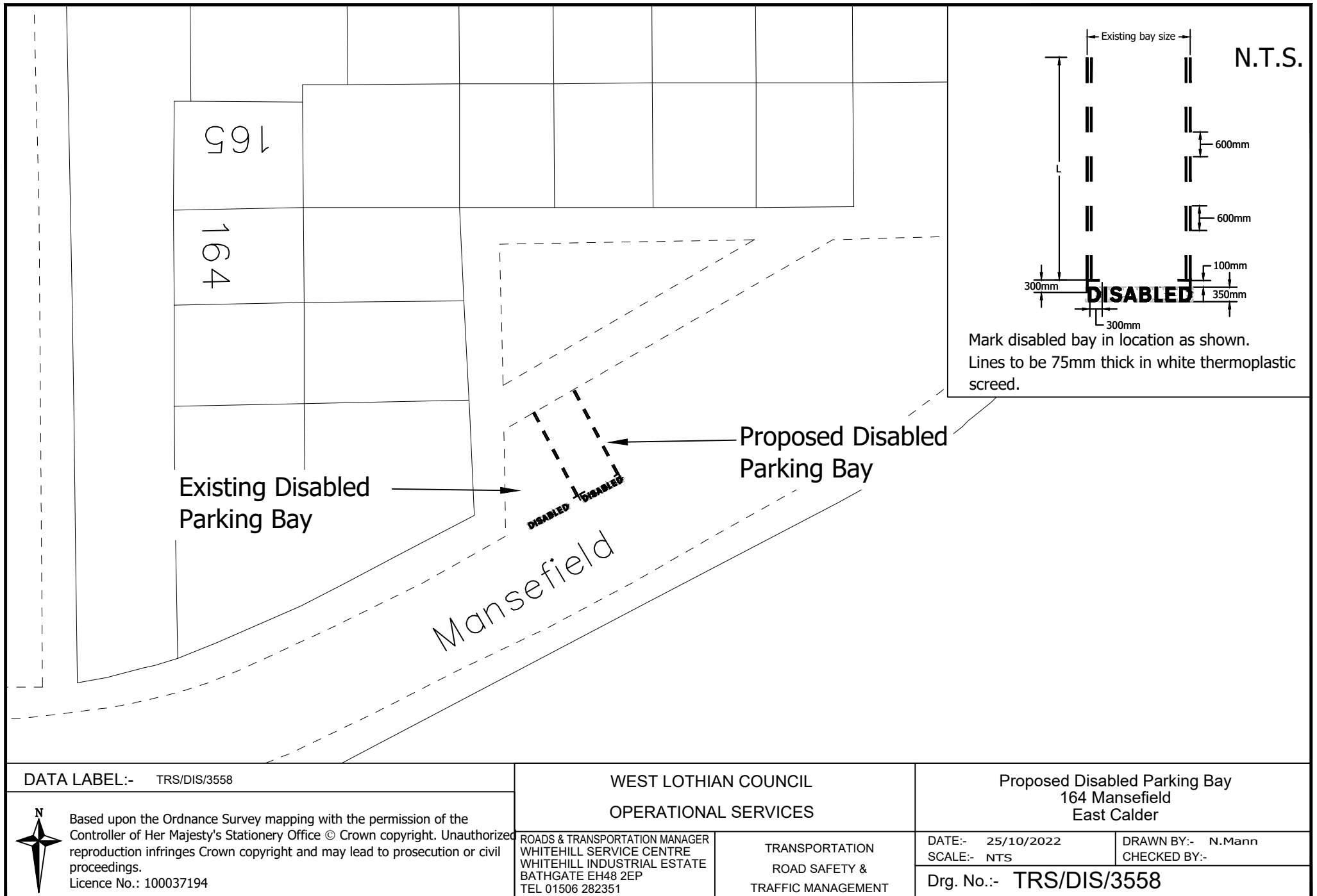
ROADS & TRANSPORTATION MANAGER  
WHITEHILL SERVICE CENTRE  
WHITEHILL INDUSTRIAL ESTATE  
BATHGATE EH48 2EP  
TEL 01506 282351

TRANSPORTATION  
ROAD SAFETY &  
TRAFFIC MANAGEMENT

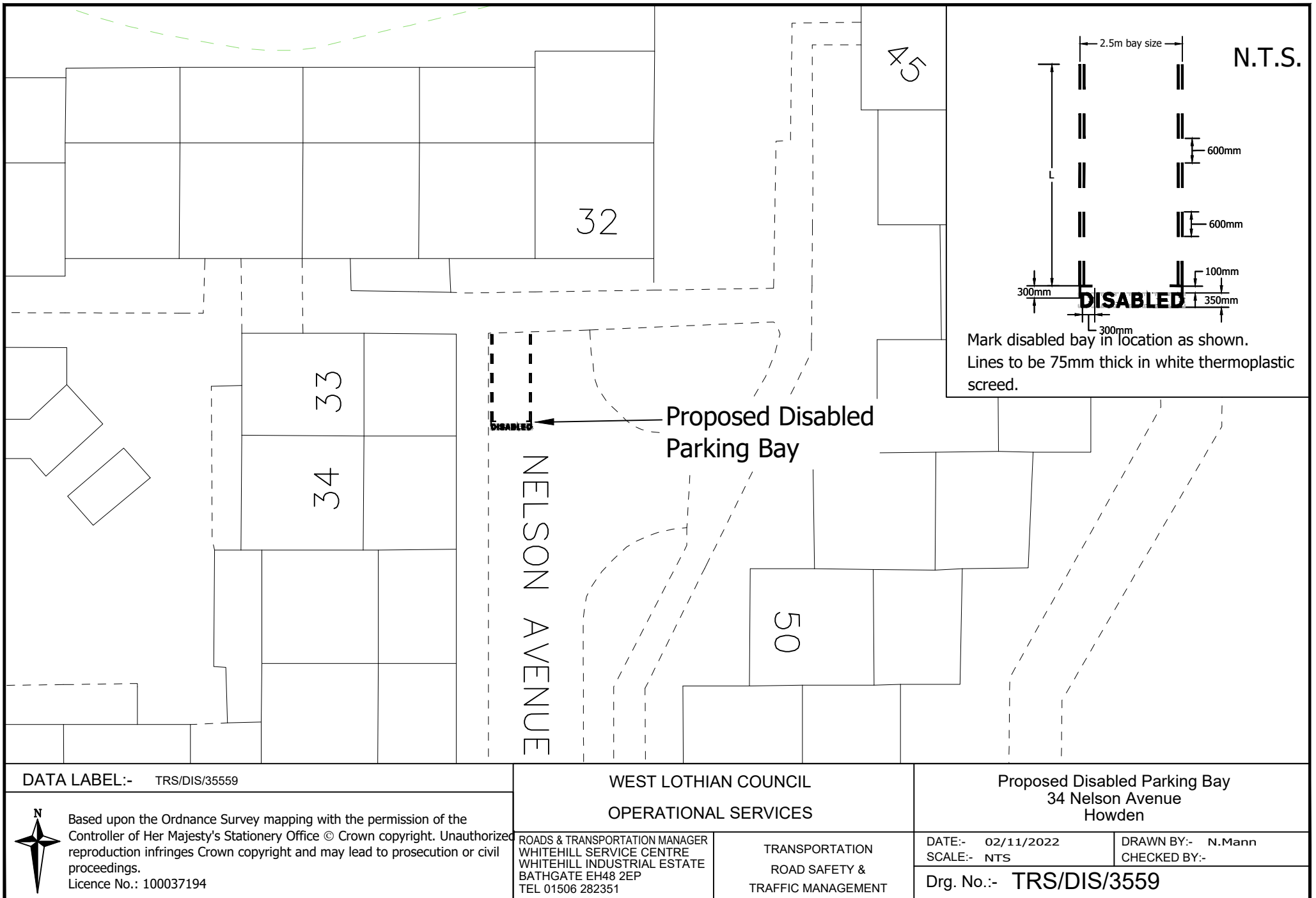
DATE:- 02/11/2022  
SCALE:- NTS

DRAWN BY:- N.Mann  
CHECKED BY:-

Drg. No.:- TRS/DIS/3556









Proposed Disabled Parking Bay

BICKERTON TERRACE

TCB

13 23 25 35 37 45 47 49 51 53

PROPOSED

2100mm

350mm

6600mm

600mm

600mm

600mm

600mm

DISABLED

100mm

Mark disabled bay in location as shown.  
Lines to be 75mm thick in white thermoplastic screed.

N.T.S.

**Z**



**ROADS & TRANSPORTATION MANAGER**  
WHITEHILL SERVICE CENTRE  
WHITEHILL INDUSTRIAL ESTATE  
BATHGATE EH48 2EP  
TEL 01506 382351

TRANSPORTATION  
ROAD SAFETY &  
TRAFFIC MANAGEMENT

WEST LoTHIAN COUNCIL  
OPERATIONAL SERVICES

Proposed Disabled Parking Bay  
45 Bickerton Terrace  
Whitburn

DATE:-	02/11/2022	DRAWN BY:-	N.Mann
SCALE:-	NTS	CHECKED BY:-	

Drg. No.:- TRS/DIS/3560



DATA LABEL:- TRS/DIS/3561

**WEST LoTHIAN COUNCIL**  
**OPERATIONAL SERVICES**

**Proposed Disabled Parking Bay**  
**36 Hillview Avenue**  
**Broxburn**



Based upon the Ordnance Survey mapping with the permission of the Controller of Her Majesty's Stationery Office © Crown copyright. Unauthorized reproduction infringes Crown copyright and may lead to prosecution or civil proceedings.  
Licence No.: 100037194

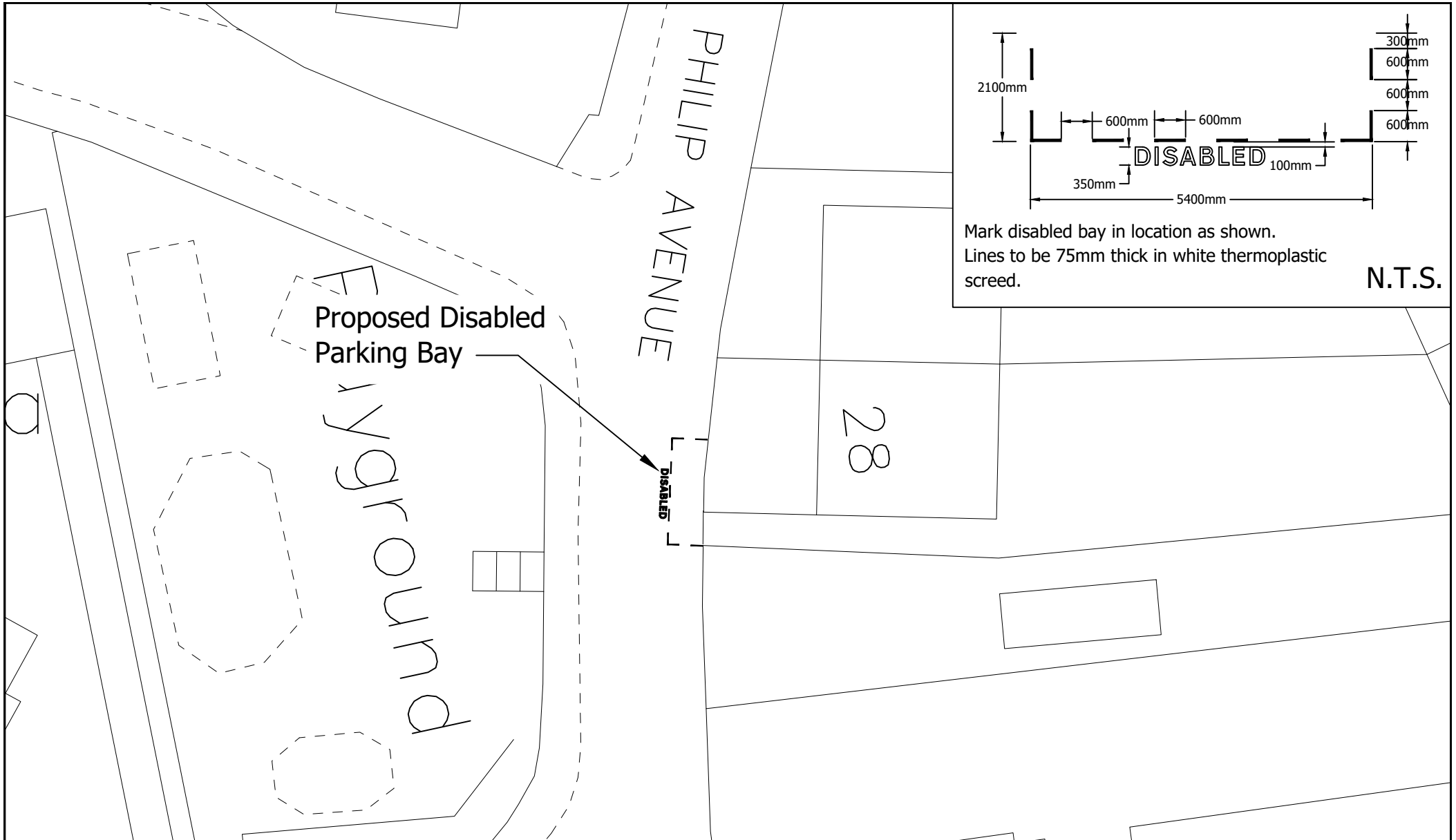
ROADS & TRANSPORTATION MANAGER  
WHITEHILL SERVICE CENTRE  
WHITEHILL INDUSTRIAL ESTATE  
BATHGATE EH48 2EP  
TEL 01506 282351

TRANSPORTATION  
ROAD SAFETY &  
TRAFFIC MANAGEMENT

DATE:- 30/11/22  
SCALE:- NTS

DRAWN BY:- N.Mann  
CHECKED BY:-

**Drg. No.:- TRS/DIS/3561**



DATA LABEL:- TRS/DIS/3562

WEST LoTHIAN COUNCIL  
OPERATIONAL SERVICES

Proposed Disabled Parking Bay  
28 Philip Avenue  
Linlithgow



Based upon the Ordnance Survey mapping with the permission of the Controller of Her Majesty's Stationery Office © Crown copyright. Unauthorized reproduction infringes Crown copyright and may lead to prosecution or civil proceedings.  
Licence No.: 100037194

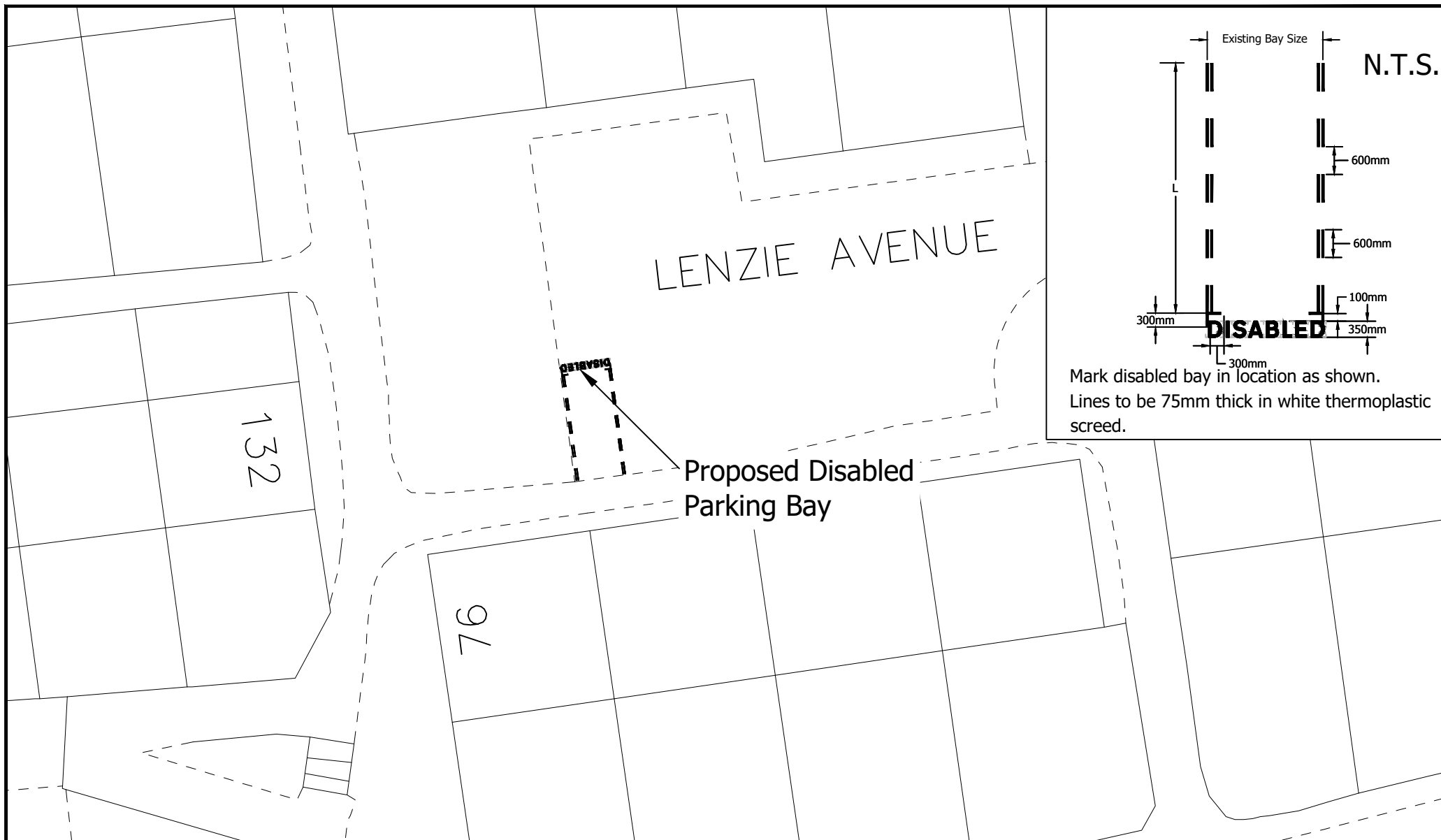
ROADS & TRANSPORTATION MANAGER  
WHITEHILL SERVICE CENTRE  
WHITEHILL INDUSTRIAL ESTATE  
BATHGATE EH48 2EP  
TEL 01506 282351

TRANSPORTATION  
ROAD SAFETY &  
TRAFFIC MANAGEMENT

DATE:- 30/10/2022  
SCALE:- NTS

DRAWN BY:- N.Mann  
CHECKED BY:-

Drg. No.:- TRS/DIS/3562



Mark disabled bay in location as shown.  
Lines to be 75mm thick in white thermoplastic  
screed.

DATA LABEL:- TRS/DIS/3564

WEST LOTHIAN COUNCIL  
OPERATIONAL SERVICES

Proposed Disabled Parking Bay  
132 Lenzie Avenue  
Deans



Based upon the Ordnance Survey mapping with the permission of the  
Controller of Her Majesty's Stationery Office © Crown copyright. Unauthorized  
reproduction infringes Crown copyright and may lead to prosecution or civil  
proceedings.  
Licence No.: 100037194

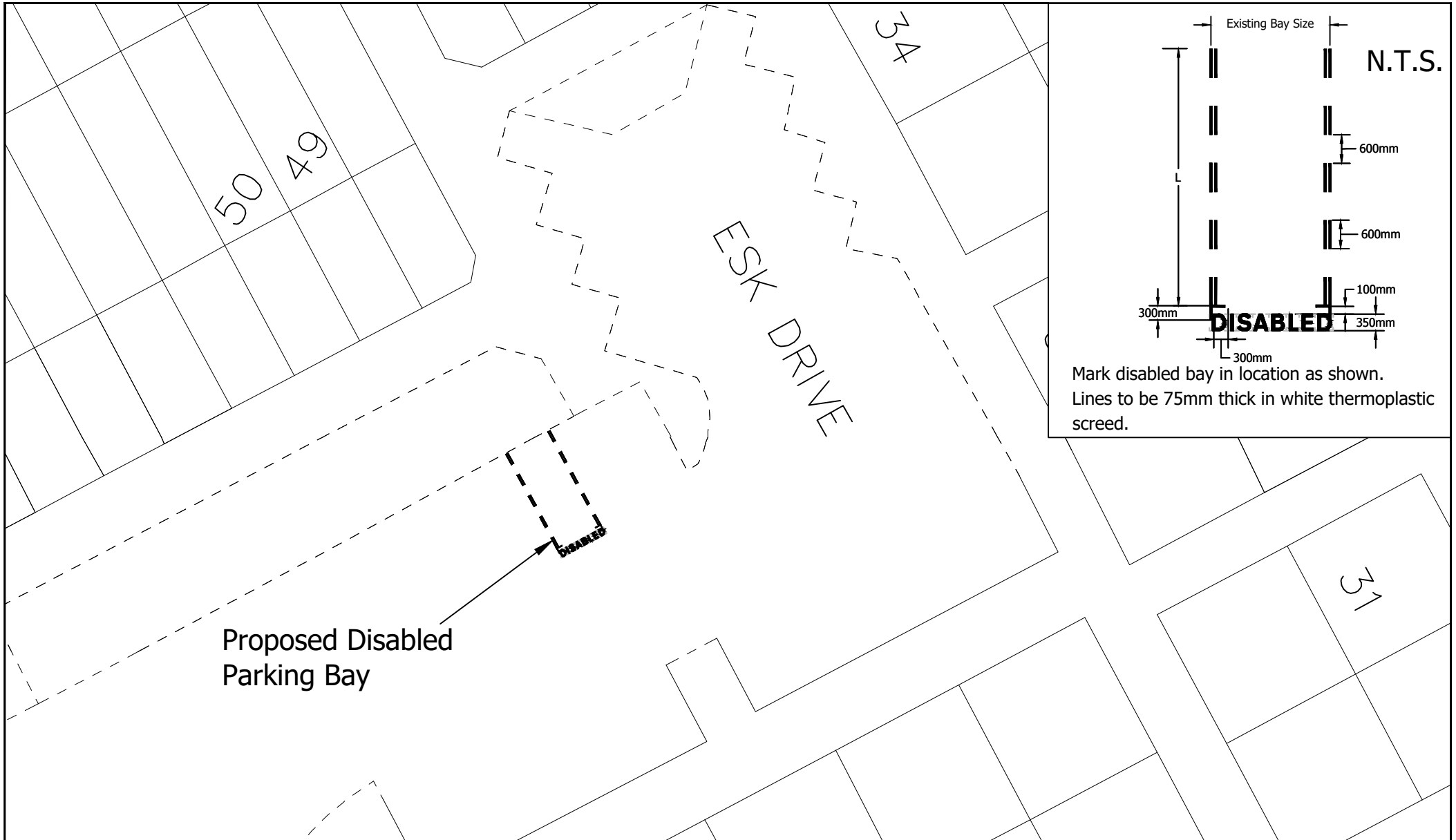
ROADS & TRANSPORTATION MANAGER  
WHITEHILL SERVICE CENTRE  
WHITEHILL INDUSTRIAL ESTATE  
BATHGATE EH48 2EP  
TEL 01506 282351

TRANSPORTATION  
ROAD SAFETY &  
TRAFFIC MANAGEMENT

DATE:- 30/11/22  
SCALE:- NTS

DRAWN BY:- N.Mann  
CHECKED BY:-

Drg. No.:- TRS/DIS/3564



DATA LABEL:- TRS/DIS/3565

WEST LoTHIAN COUNCIL  
OPERATIONAL SERVICES

Proposed Disabled Parking Bay  
49 Esk Drive  
Craigshill



Based upon the Ordnance Survey mapping with the permission of the Controller of Her Majesty's Stationery Office © Crown copyright. Unauthorized reproduction infringes Crown copyright and may lead to prosecution or civil proceedings.  
Licence No.: 100037194

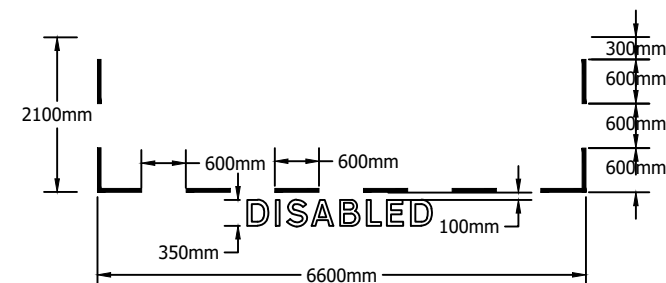
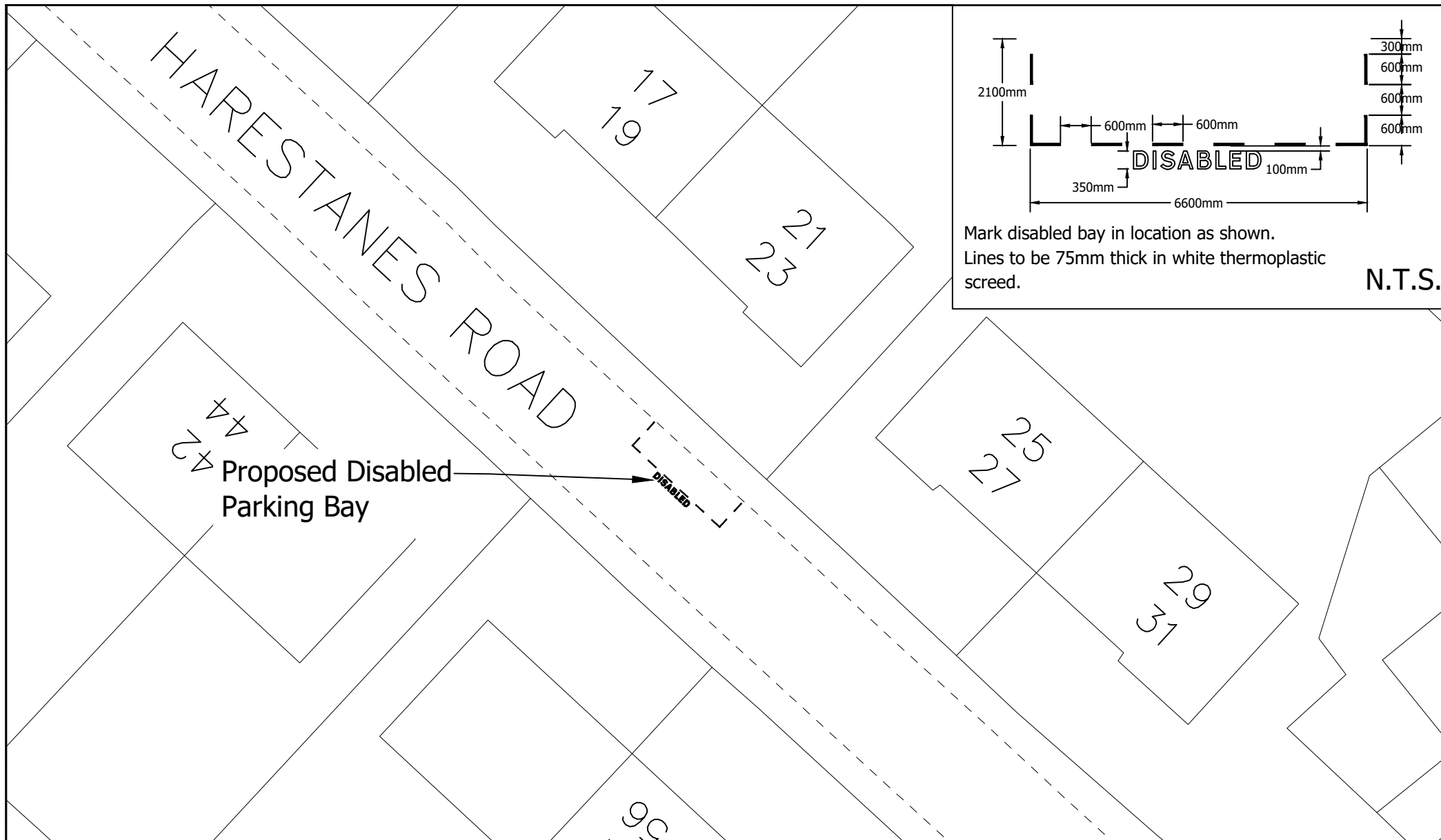
ROADS & TRANSPORTATION MANAGER  
WHITEHILL SERVICE CENTRE  
WHITEHILL INDUSTRIAL ESTATE  
BATHGATE EH48 2EP  
TEL 01506 282351

TRANSPORTATION  
ROAD SAFETY &  
TRAFFIC MANAGEMENT

DATE:- 30/11/2022  
SCALE:- NTS

DRAWN BY:- N.Mann  
CHECKED BY:-

Drg. No.:- TRS/DIS/3565



Mark disabled bay in location as shown.  
Lines to be 75mm thick in white thermoplastic  
screed.

N.T.S.

DATA LABEL:- TRS/DIS/3567

WEST LoTHIAN COUNCIL  
OPERATIONAL SERVICES

Proposed Disabled Parking Bay  
23 Harestanes Road  
Armadale



Based upon the Ordnance Survey mapping with the permission of the  
Controller of Her Majesty's Stationery Office © Crown copyright. Unauthorized  
reproduction infringes Crown copyright and may lead to prosecution or civil  
proceedings.  
Licence No.: 100037194

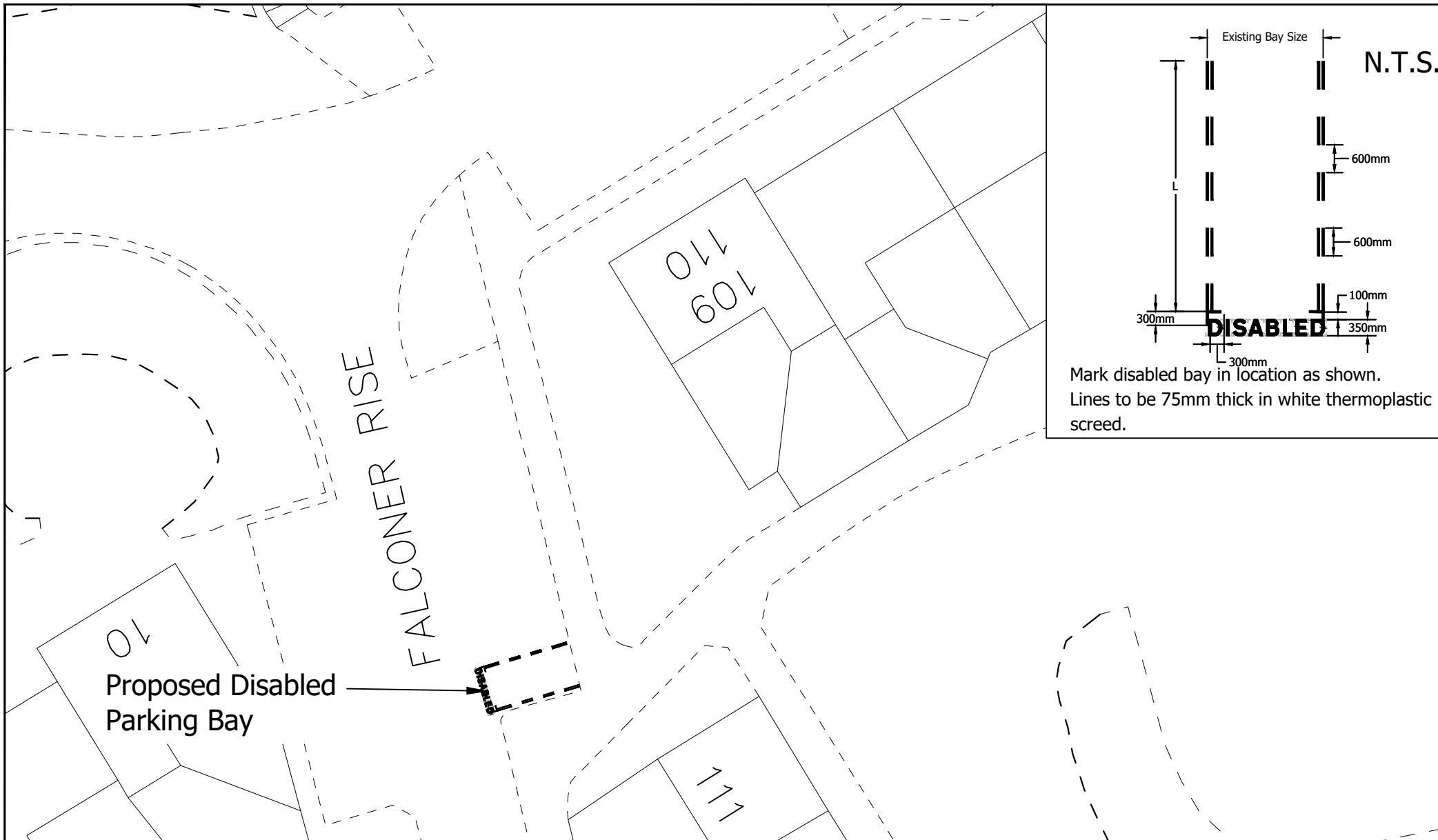
ROADS & TRANSPORTATION MANAGER  
WHITEHILL SERVICE CENTRE  
WHITEHILL INDUSTRIAL ESTATE  
BATHGATE EH48 2EP  
TEL 01506 282351

TRANSPORTATION  
ROAD SAFETY &  
TRAFFIC MANAGEMENT

DATE:- 05/01/2023  
SCALE:- NTS

DRAWN BY:- N.Mann  
CHECKED BY:-

Drg. No.:- TRS/DIS/3567



DATA LABEL:- TRS/DIS/3568

WEST LOTHIAN COUNCIL  
OPERATIONAL SERVICES

Proposed Disabled Parking Bay  
110 Falconer Rise  
Dedridge



Based upon the Ordnance Survey mapping with the permission of the Controller of Her Majesty's Stationery Office © Crown copyright. Unauthorized reproduction infringes Crown copyright and may lead to prosecution or civil proceedings.  
Licence No.: 100037194

ROADS & TRANSPORTATION MANAGER  
WHITEHILL SERVICE CENTRE  
WHITEHILL INDUSTRIAL ESTATE  
BATHGATE EH48 2EP  
TEL 01506 282351

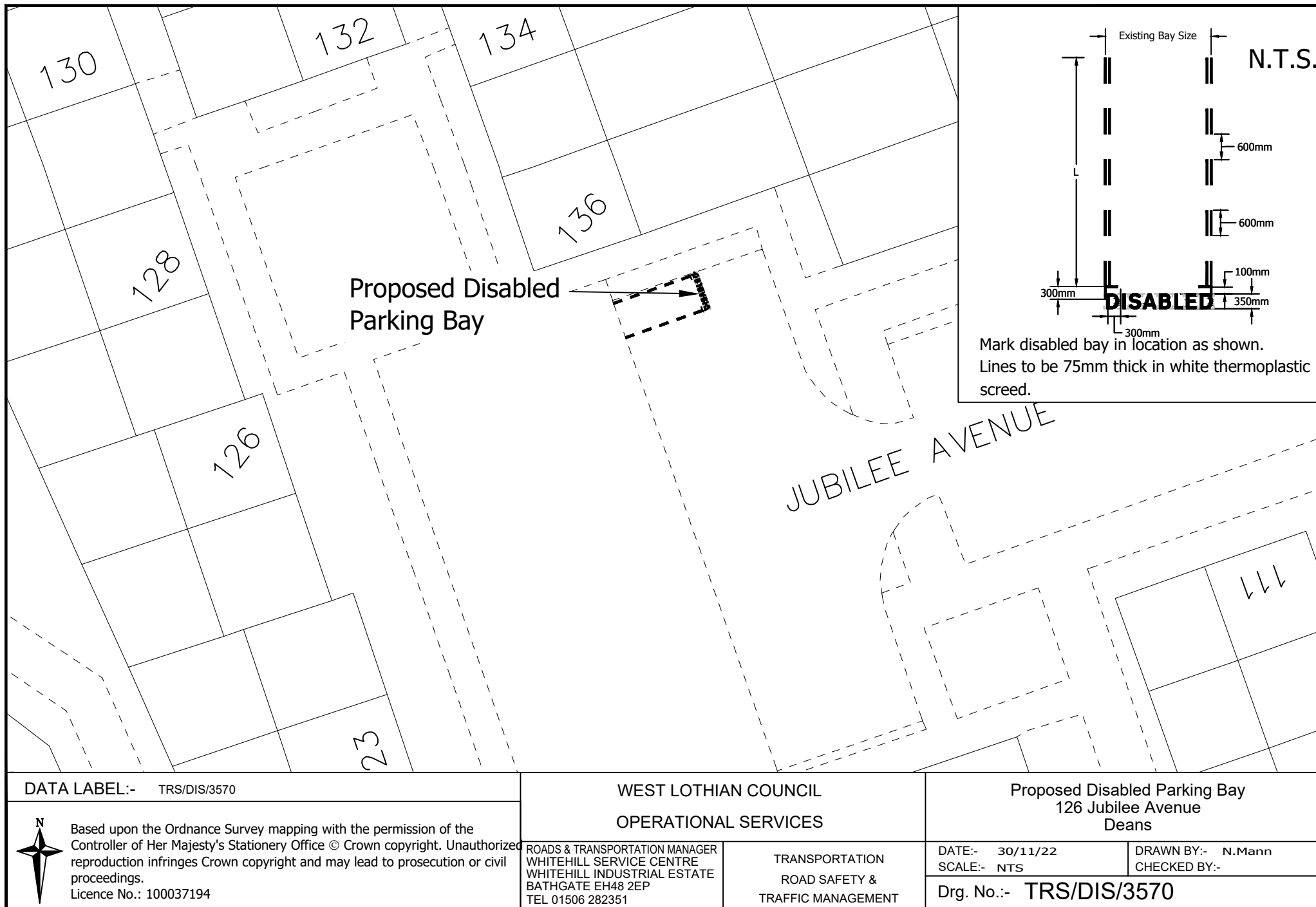
TRANSPORTATION  
ROAD SAFETY &  
TRAFFIC MANAGEMENT

DATE:- 30/11/22  
SCALE:- NTS

DRAWN BY:- N.Mann  
CHECKED BY:-

Drg. No.:- TRS/DIS/3568





DATA LABEL:- TRS/DIS/3570

WEST LOTHIAN COUNCIL  
OPERATIONAL SERVICES

Proposed Disabled Parking Bay  
126 Jubilee Avenue  
Deans



Based upon the Ordnance Survey mapping with the permission of the Controller of Her Majesty's Stationery Office © Crown copyright. Unauthorized reproduction infringes Crown copyright and may lead to prosecution or civil proceedings.  
Licence No.: 100037194

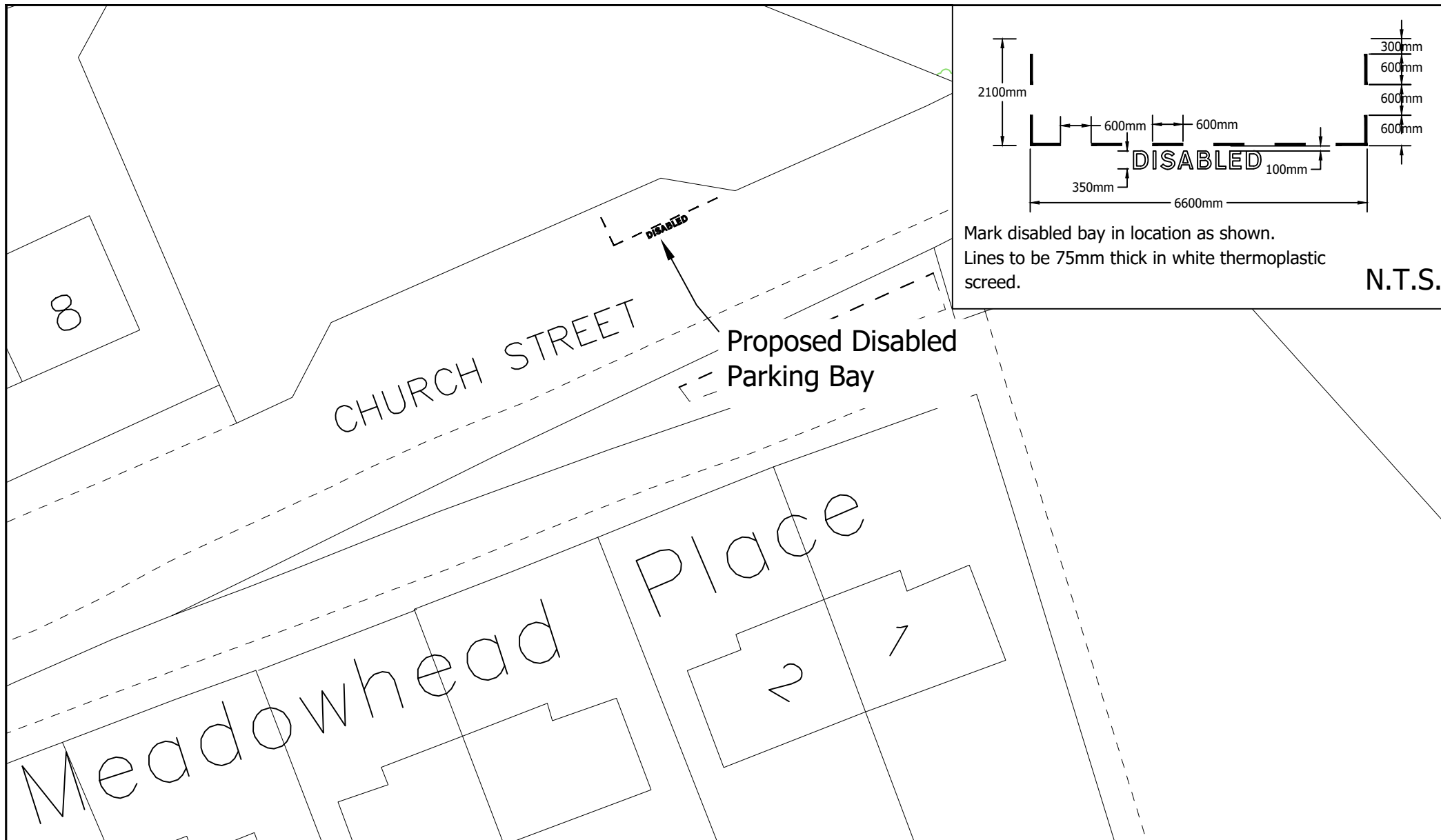
ROADS & TRANSPORTATION MANAGER  
WHITEHILL SERVICE CENTRE  
WHITEHILL INDUSTRIAL ESTATE  
BATHGATE EH48 2EP  
TEL 01506 282351

TRANSPORTATION  
ROAD SAFETY &  
TRAFFIC MANAGEMENT

DATE:- 30/11/22  
SCALE:- NTS

DRAWN BY:- N.Mann  
CHECKED BY:-

Drg. No.:- TRS/DIS/3570



DATA LABEL:- TRS/DIS/3571

WEST LoTHIAN COUNCIL  
OPERATIONAL SERVICES

Proposed Disabled Parking Bay  
2 Meadowhead Place  
Addiewell



Based upon the Ordnance Survey mapping with the permission of the Controller of Her Majesty's Stationery Office © Crown copyright. Unauthorized reproduction infringes Crown copyright and may lead to prosecution or civil proceedings.  
Licence No.: 100037194

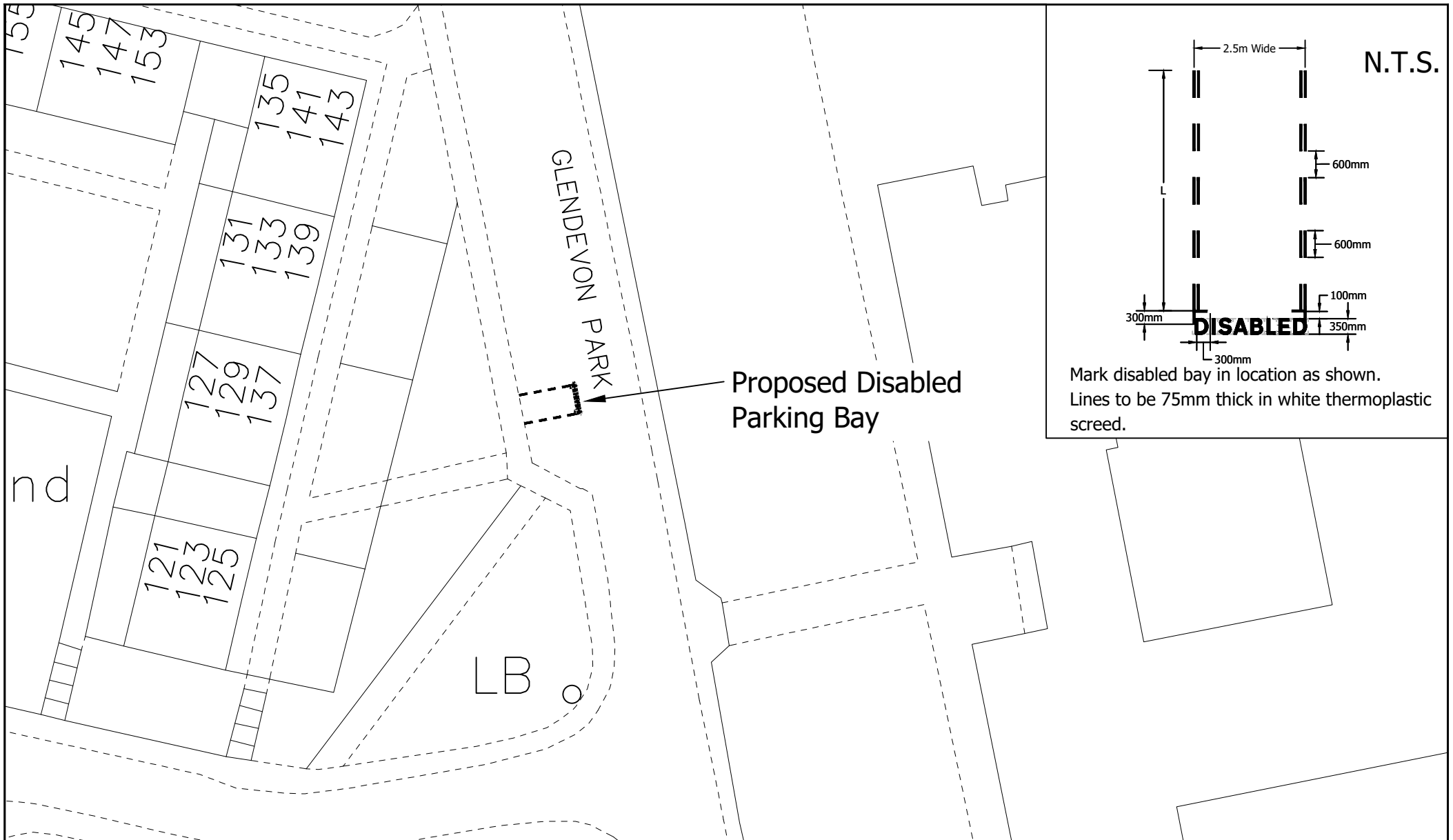
ROADS & TRANSPORTATION MANAGER  
WHITEHILL SERVICE CENTRE  
WHITEHILL INDUSTRIAL ESTATE  
BATHGATE EH48 2EP  
TEL 01506 282351

TRANSPORTATION  
ROAD SAFETY &  
TRAFFIC MANAGEMENT

DATE:- 15/12/2022  
SCALE:- NTS

DRAWN BY:- N.Mann  
CHECKED BY:-

Drg. No.:- TRS/DIS/3571



DATA LABEL:- TRS/DIS/3572

WEST LoTHIAN COUNCIL  
OPERATIONAL SERVICES

Proposed Disabled Parking Bay  
137 Glendevon Park  
Winchburgh



Based upon the Ordnance Survey mapping with the permission of the Controller of Her Majesty's Stationery Office © Crown copyright. Unauthorized reproduction infringes Crown copyright and may lead to prosecution or civil proceedings.  
Licence No.: 100037194

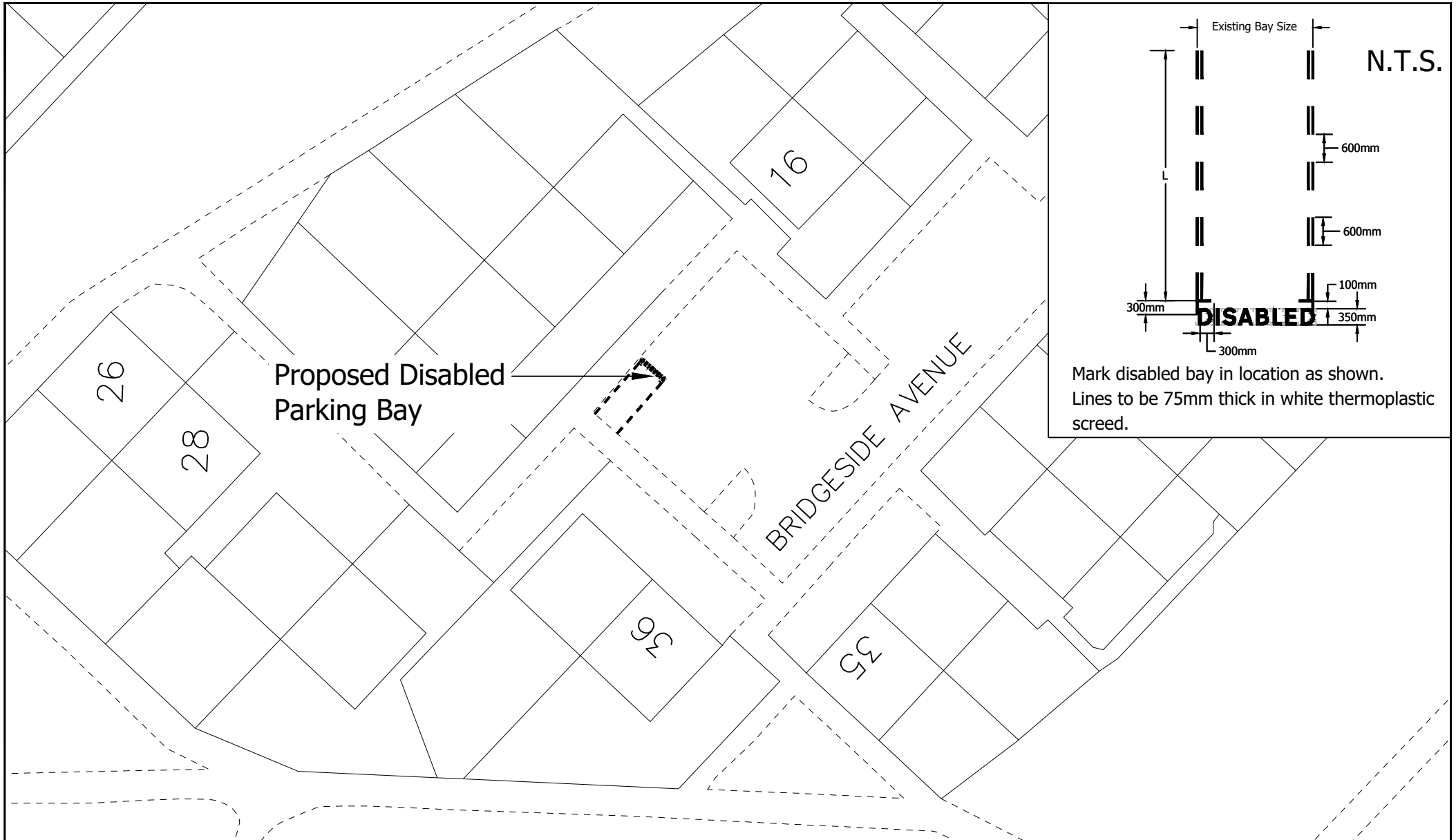
ROADS & TRANSPORTATION MANAGER  
WHITEHILL SERVICE CENTRE  
WHITEHILL INDUSTRIAL ESTATE  
BATHGATE EH48 2EP  
TEL 01506 282351

TRANSPORTATION  
ROAD SAFETY &  
TRAFFIC MANAGEMENT

DATE:- 24/01/2023  
SCALE:- NTS

DRAWN BY:- N.Mann  
CHECKED BY:-

Drg. No.:- TRS/DIS/3572



DATA LABEL:- TRS/DIS/3575

WEST LoTHIAN COUNCIL  
OPERATIONAL SERVICES

Proposed Disabled Parking Bay  
28 Bridgeside Avenue  
Whitburn



Based upon the Ordnance Survey mapping with the permission of the Controller of Her Majesty's Stationery Office © Crown copyright. Unauthorized reproduction infringes Crown copyright and may lead to prosecution or civil proceedings.  
Licence No.: 100037194

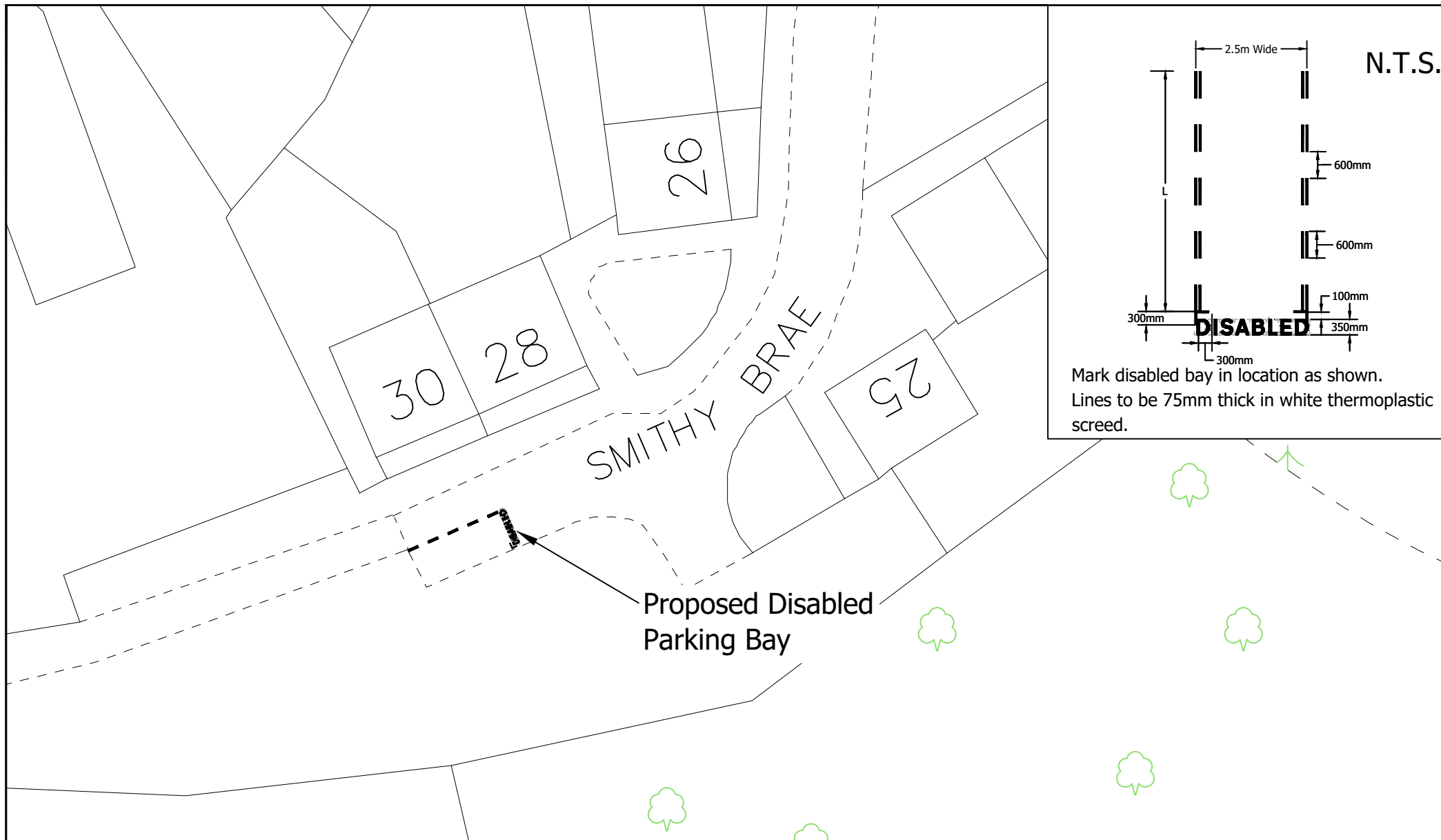
ROADS & TRANSPORTATION MANAGER  
WHITEHILL SERVICE CENTRE  
WHITEHILL INDUSTRIAL ESTATE  
BATHGATE EH48 2EP  
TEL 01506 282351

TRANSPORTATION  
ROAD SAFETY &  
TRAFFIC MANAGEMENT

DATE:- 09/01/2023  
SCALE:- NTS

DRAWN BY:- N.Mann  
CHECKED BY:-

Drg. No.:- TRS/DIS/3575



DATA LABEL:- TRS/DIS/3576

WEST LOTHIAN COUNCIL  
OPERATIONAL SERVICES

Proposed Disabled Parking Bay  
28 Smithy Brae  
Kirknewton



Based upon the Ordnance Survey mapping with the permission of the Controller of Her Majesty's Stationery Office © Crown copyright. Unauthorized reproduction infringes Crown copyright and may lead to prosecution or civil proceedings.  
Licence No.: 100037194

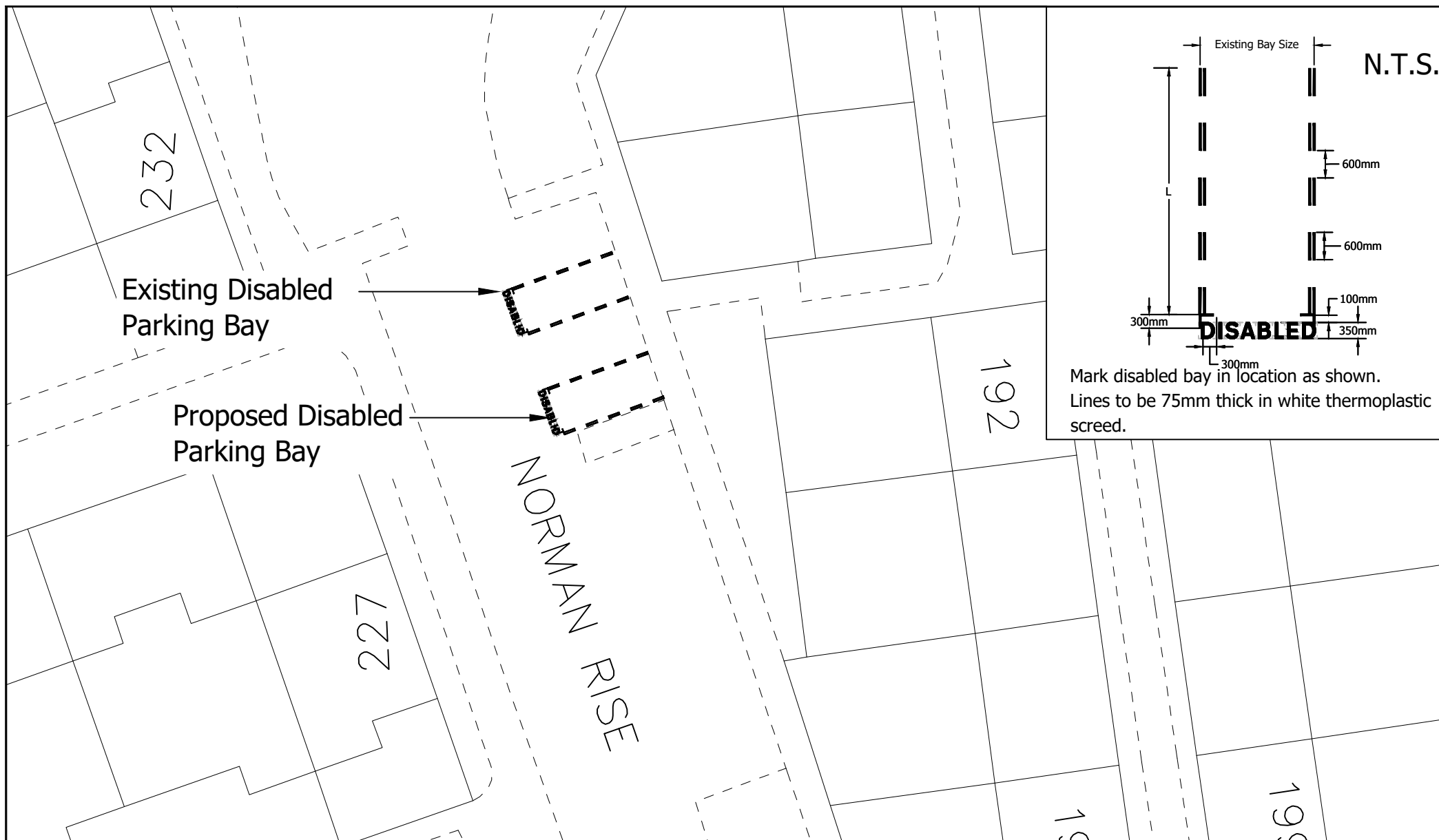
ROADS & TRANSPORTATION MANAGER  
WHITEHILL SERVICE CENTRE  
WHITEHILL INDUSTRIAL ESTATE  
BATHGATE EH48 2EP  
TEL 01506 282351

TRANSPORTATION  
ROAD SAFETY &  
TRAFFIC MANAGEMENT

DATE:- 24/01/2023  
SCALE:- NTS

DRAWN BY:- N.Mann  
CHECKED BY:-

Drg. No.:- TRS/DIS/3576



DATA LABEL:- TRS/DIS/3577

WEST LoTHIAN COUNCIL  
OPERATIONAL SERVICES

Proposed Disabled Parking Bay  
192 Norman Rise  
Dedridge



Based upon the Ordnance Survey mapping with the permission of the Controller of Her Majesty's Stationery Office © Crown copyright. Unauthorized reproduction infringes Crown copyright and may lead to prosecution or civil proceedings.  
Licence No.: 100037194

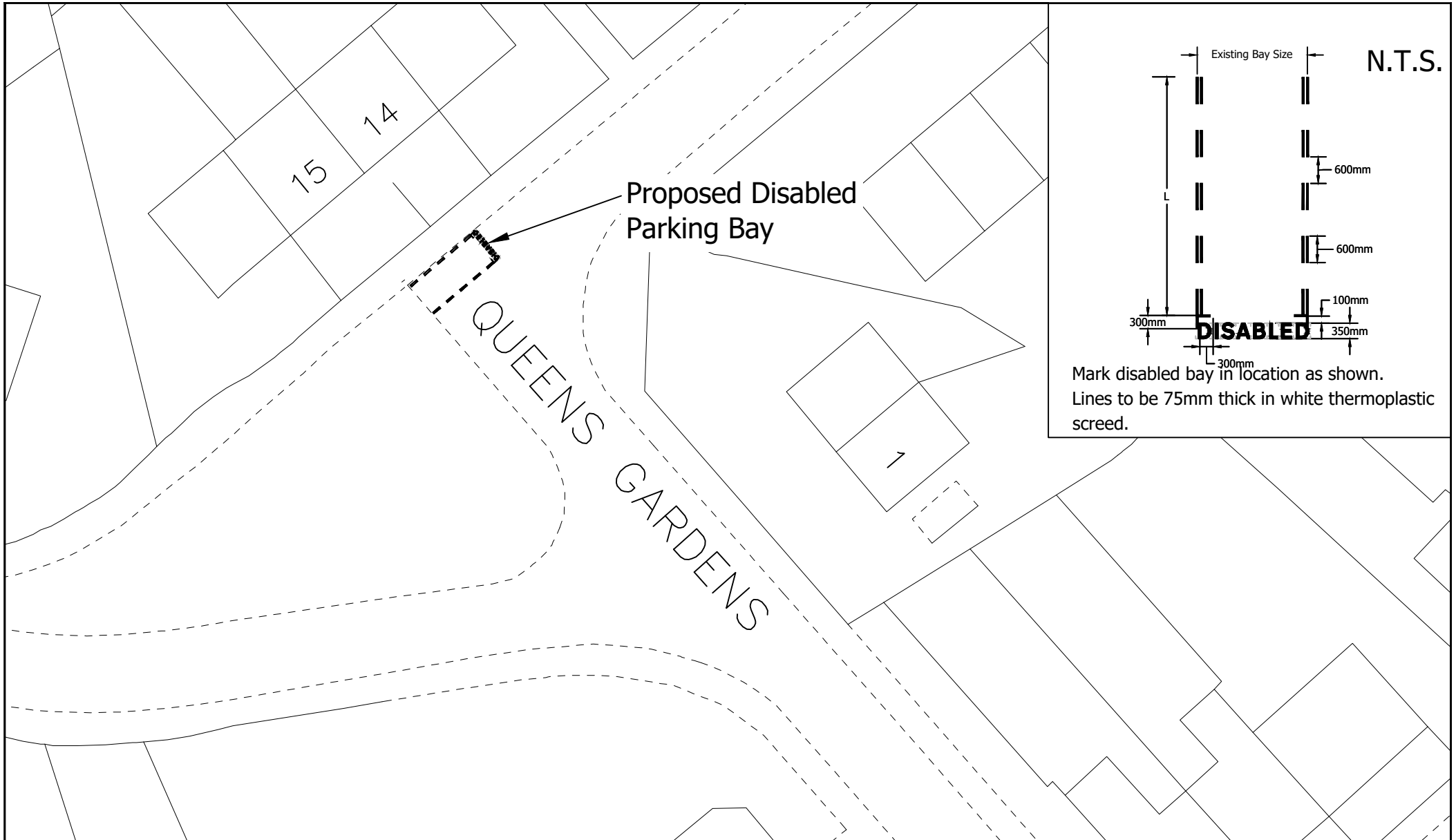
ROADS & TRANSPORTATION MANAGER  
WHITEHILL SERVICE CENTRE  
WHITEHILL INDUSTRIAL ESTATE  
BATHGATE EH48 2EP  
TEL 01506 282351

TRANSPORTATION  
ROAD SAFETY &  
TRAFFIC MANAGEMENT

DATE:- 24/01/2023  
SCALE:- NTS

DRAWN BY:- N.Mann  
CHECKED BY:-

Drg. No.:- TRS/DIS/3577



DATA LABEL:- TRS/DIS/3579

WEST LoTHIAN COUNCIL  
OPERATIONAL SERVICES

Proposed Disabled Parking Bay  
14 Queens Gardens  
East Calder



Based upon the Ordnance Survey mapping with the permission of the Controller of Her Majesty's Stationery Office © Crown copyright. Unauthorized reproduction infringes Crown copyright and may lead to prosecution or civil proceedings.  
Licence No.: 100037194

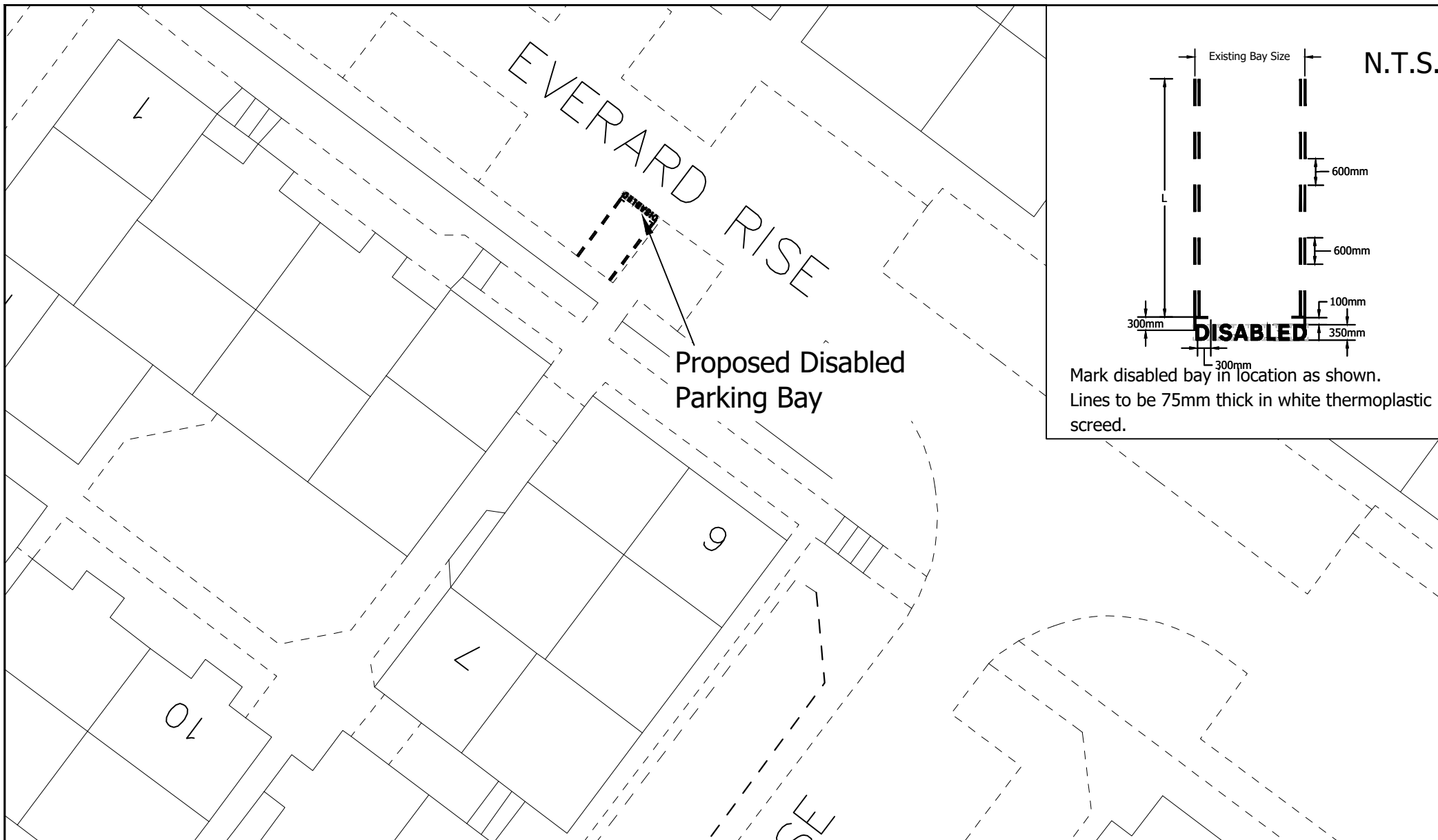
ROADS & TRANSPORTATION MANAGER  
WHITEHILL SERVICE CENTRE  
WHITEHILL INDUSTRIAL ESTATE  
BATHGATE EH48 2EP  
TEL 01506 282351

TRANSPORTATION  
ROAD SAFETY &  
TRAFFIC MANAGEMENT

DATE:- 21/02/2023  
SCALE:- NTS

DRAWN BY:- N.Mann  
CHECKED BY:-

Drg. No.:- TRS/DIS/3579



DATA LABEL:- TRS/DIS/3581

WEST LOTHIAN COUNCIL  
OPERATIONAL SERVICES

Proposed Disabled Parking Bay  
10 Everard Rise  
Dedridge



Based upon the Ordnance Survey mapping with the permission of the Controller of Her Majesty's Stationery Office © Crown copyright. Unauthorized reproduction infringes Crown copyright and may lead to prosecution or civil proceedings.  
Licence No.: 100037194

ROADS & TRANSPORTATION MANAGER  
WHITEHILL SERVICE CENTRE  
WHITEHILL INDUSTRIAL ESTATE  
BATHGATE EH48 2EP  
TEL 01506 282351

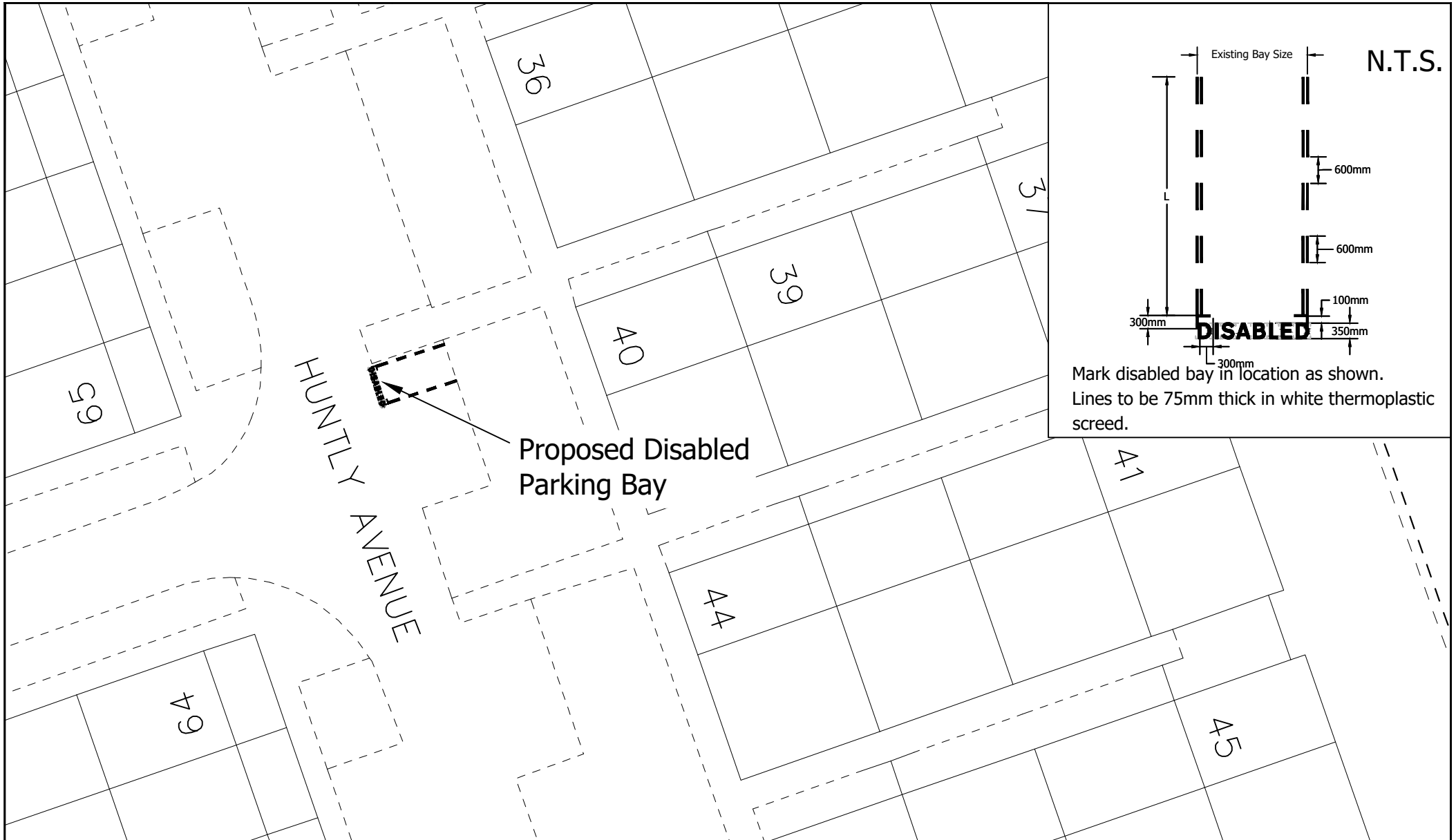
TRANSPORTATION  
ROAD SAFETY &  
TRAFFIC MANAGEMENT

DATE:- 24/01/2023  
SCALE:- NTS

DRAWN BY:- N.Mann  
CHECKED BY:-

Drg. No.:- TRS/DIS/3581





DATA LABEL:- TRS/DIS/3583

WEST LOTHIAN COUNCIL  
OPERATIONAL SERVICES

Proposed Disabled Parking Bay  
39 Huntly Avenue  
Deans



Based upon the Ordnance Survey mapping with the permission of the Controller of Her Majesty's Stationery Office © Crown copyright. Unauthorized reproduction infringes Crown copyright and may lead to prosecution or civil proceedings.  
Licence No.: 100037194

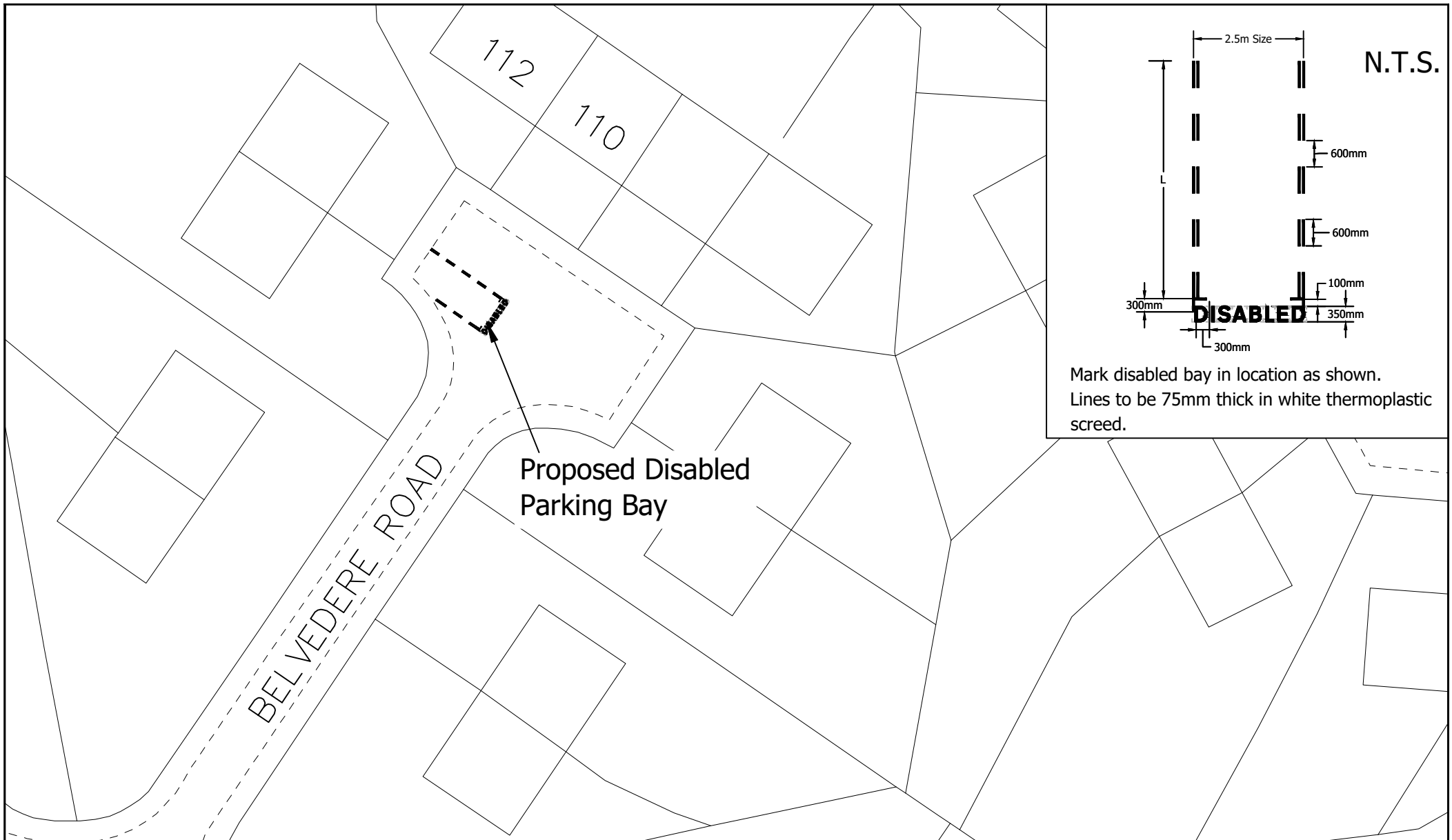
ROADS & TRANSPORTATION MANAGER  
WHITEHILL SERVICE CENTRE  
WHITEHILL INDUSTRIAL ESTATE  
BATHGATE EH48 2EP  
TEL 01506 282351

TRANSPORTATION  
ROAD SAFETY &  
TRAFFIC MANAGEMENT

DATE:- 24/01/2023  
SCALE:- NTS

DRAWN BY:- N.Mann  
CHECKED BY:-

Drg. No.:- TRS/DIS/3583



Mark disabled bay in location as shown.  
Lines to be 75mm thick in white thermoplastic screed.

DATA LABEL:- TRS/DIS/3584

WEST LoTHIAN COUNCIL  
OPERATIONAL SERVICES

Proposed Disabled Parking Bay  
112 Belvedere Road  
Bathgate



Based upon the Ordnance Survey mapping with the permission of the Controller of Her Majesty's Stationery Office © Crown copyright. Unauthorized reproduction infringes Crown copyright and may lead to prosecution or civil proceedings.  
Licence No.: 100037194

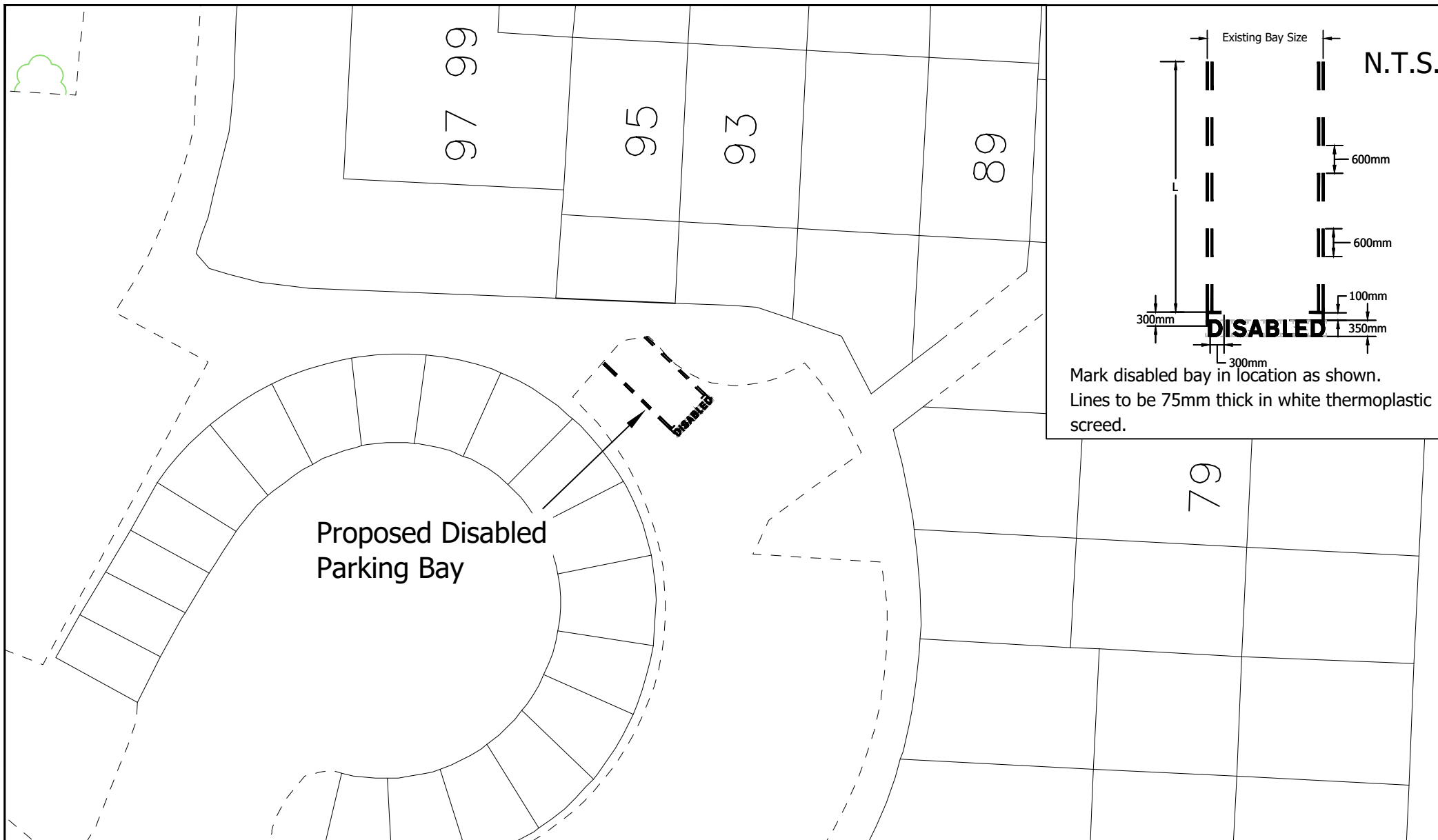
ROADS & TRANSPORTATION MANAGER  
WHITEHILL SERVICE CENTRE  
WHITEHILL INDUSTRIAL ESTATE  
BATHGATE EH48 2EP  
TEL 01506 282351

TRANSPORTATION  
ROAD SAFETY &  
TRAFFIC MANAGEMENT

DATE:- 16/05/2023  
SCALE:- NTS

DRAWN BY:- N.Mann  
CHECKED BY:-

Drg. No.:- TRS/DIS/3584



DATA LABEL:- TRS/DIS/3585

WEST LoTHIAN COUNCIL  
OPERATIONAL SERVICES

Proposed Disabled Parking Bay  
93 Birkenshaw Way  
Armadale



Based upon the Ordnance Survey mapping with the permission of the Controller of Her Majesty's Stationery Office © Crown copyright. Unauthorized reproduction infringes Crown copyright and may lead to prosecution or civil proceedings.  
Licence No.: 100037194

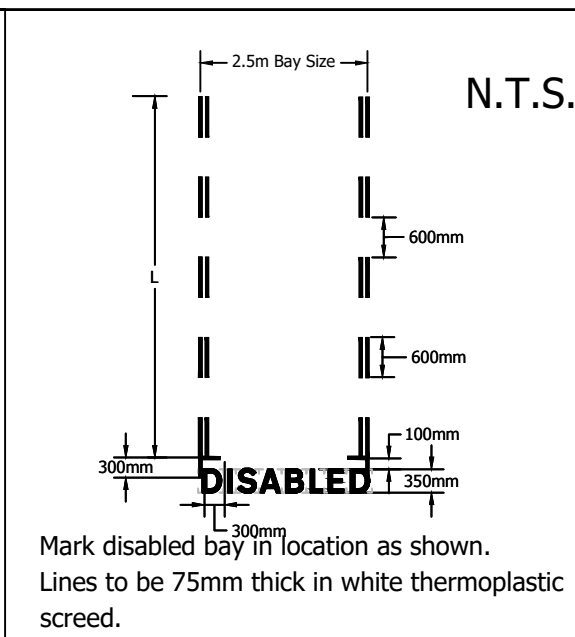
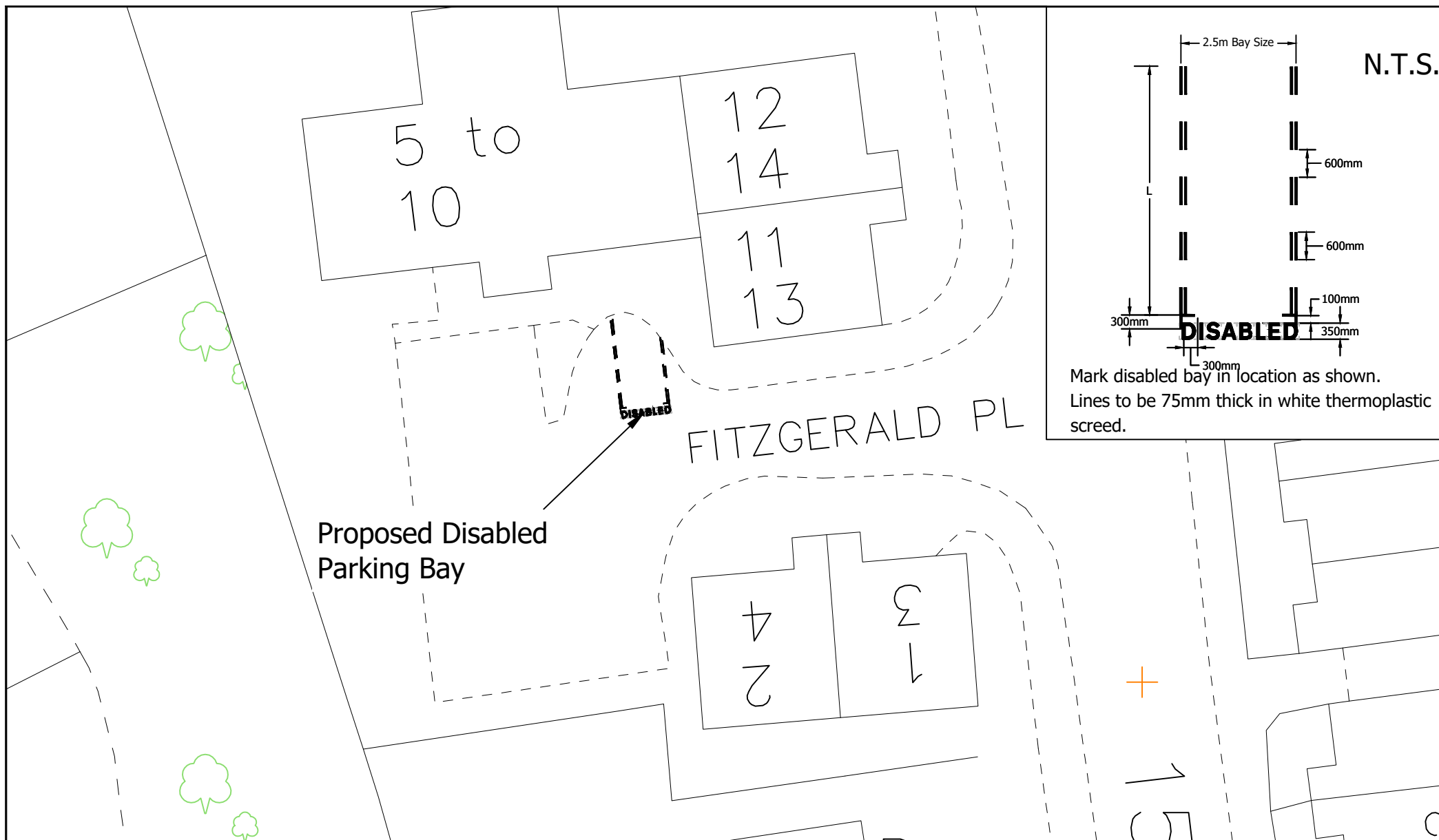
ROADS & TRANSPORTATION MANAGER  
WHITEHILL SERVICE CENTRE  
WHITEHILL INDUSTRIAL ESTATE  
BATHGATE EH48 2EP  
TEL 01506 282351

TRANSPORTATION  
ROAD SAFETY &  
TRAFFIC MANAGEMENT

DATE:- 14/02/23  
SCALE:- NTS

DRAWN BY:- N.Mann  
CHECKED BY:-

Drg. No.:- TRS/DIS/3585



DATA LABEL:- TRS/DIS/3586

WEST Lothian Council  
OPERATIONAL SERVICES

Proposed Disabled Parking Bay  
7 Fitzgerald Place  
Torphichen



Based upon the Ordnance Survey mapping with the permission of the Controller of Her Majesty's Stationery Office © Crown copyright. Unauthorized reproduction infringes Crown copyright and may lead to prosecution or civil proceedings.  
Licence No.: 100037194

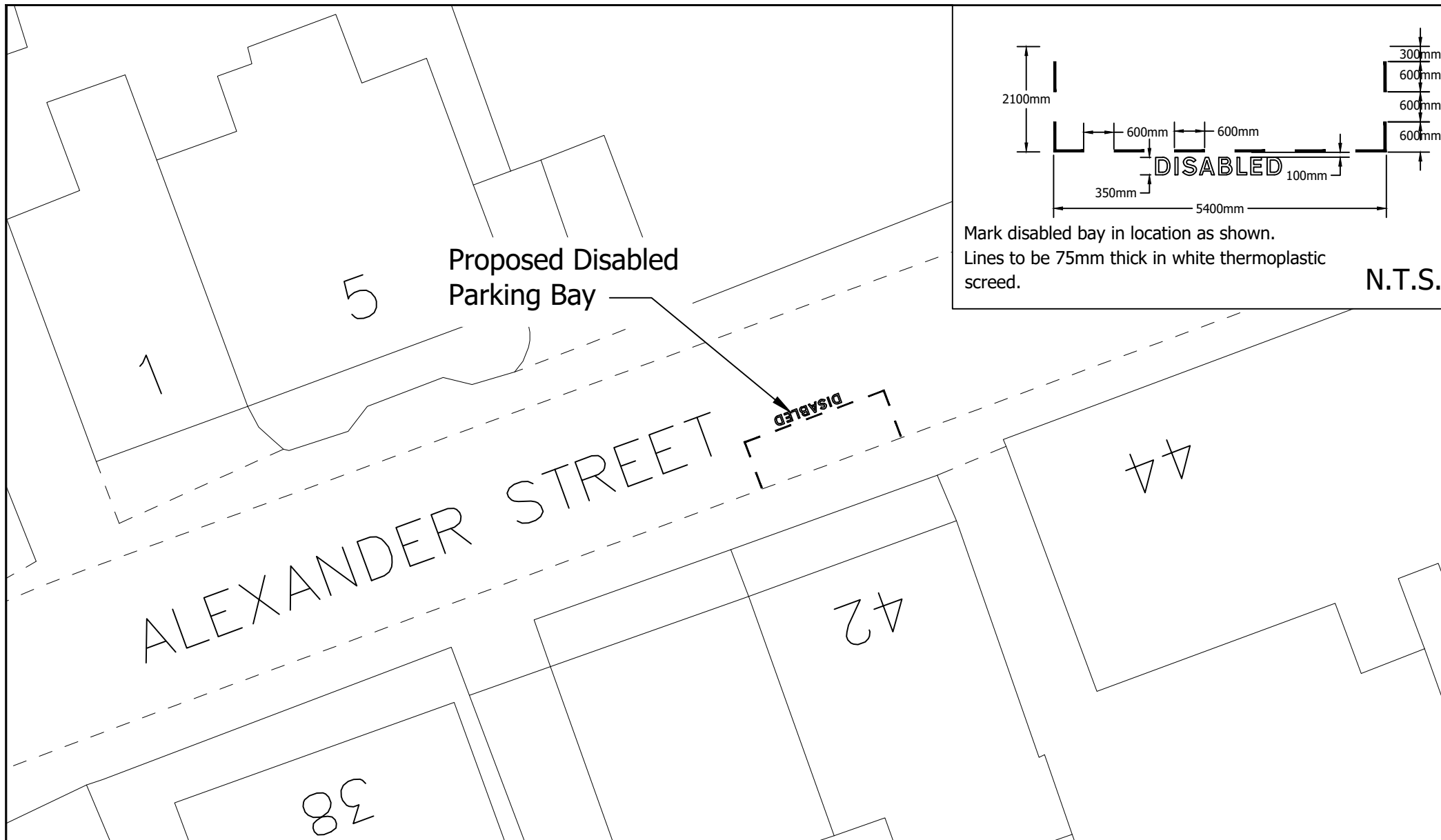
ROADS & TRANSPORTATION MANAGER  
WHITEHILL SERVICE CENTRE  
WHITEHILL INDUSTRIAL ESTATE  
BATHGATE EH48 2EP  
TEL 01506 282351

TRANSPORTATION  
ROAD SAFETY &  
TRAFFIC MANAGEMENT

DATE:- 14/02/23  
SCALE:- NTS

DRAWN BY:- N.Mann  
CHECKED BY:-

Drg. No.:- TRS/DIS/3586



DATA LABEL:- TRS/DIS/3587

WEST LOTHIAN COUNCIL  
OPERATIONAL SERVICES

Proposed Disabled Parking Bay  
42 Alexander Street  
Uphall



Based upon the Ordnance Survey mapping with the permission of the Controller of Her Majesty's Stationery Office © Crown copyright. Unauthorized reproduction infringes Crown copyright and may lead to prosecution or civil proceedings.  
Licence No.: 100037194

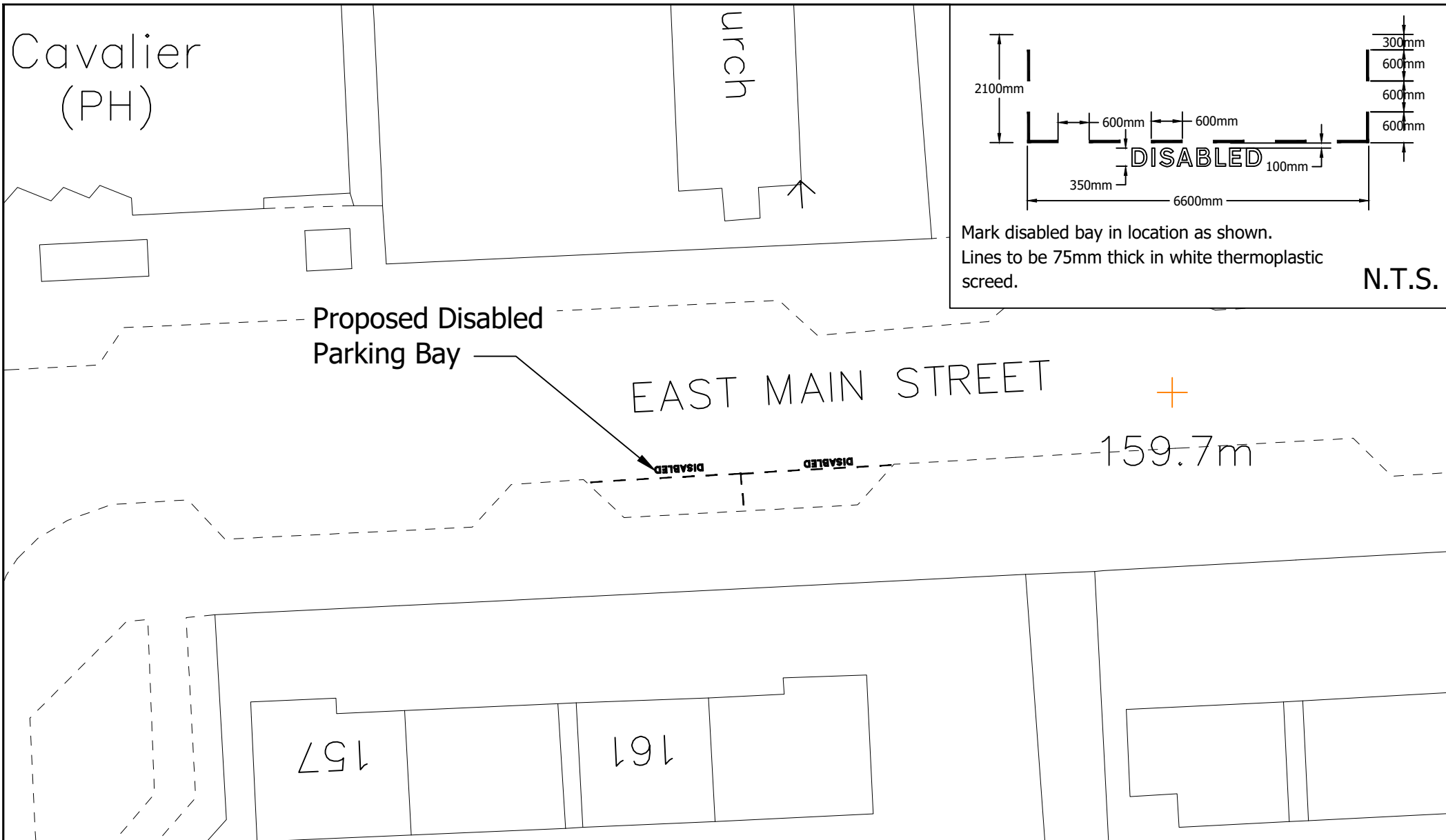
ROADS & TRANSPORTATION MANAGER  
WHITEHILL SERVICE CENTRE  
WHITEHILL INDUSTRIAL ESTATE  
BATHGATE EH48 2EP  
TEL 01506 282351

TRANSPORTATION  
ROAD SAFETY &  
TRAFFIC MANAGEMENT

DATE:- 20/03/2023  
SCALE:- NTS

DRAWN BY:- N.Mann  
CHECKED BY:-

Drg. No.:- TRS/DIS/3587



Mark disabled bay in location as shown.  
Lines to be 75mm thick in white thermoplastic  
screed.

N.T.S.

DATA LABEL:- TRS/DIS/3588

WEST Lothian Council  
OPERATIONAL SERVICES

Proposed Disabled Parking Bay  
161 East Main Street  
Armadale



Based upon the Ordnance Survey mapping with the permission of the  
Controller of Her Majesty's Stationery Office © Crown copyright. Unauthorized  
reproduction infringes Crown copyright and may lead to prosecution or civil  
proceedings.  
Licence No.: 100037194

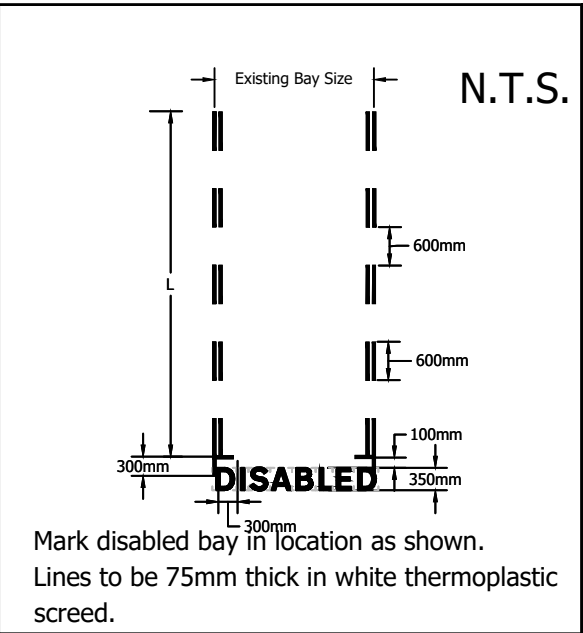
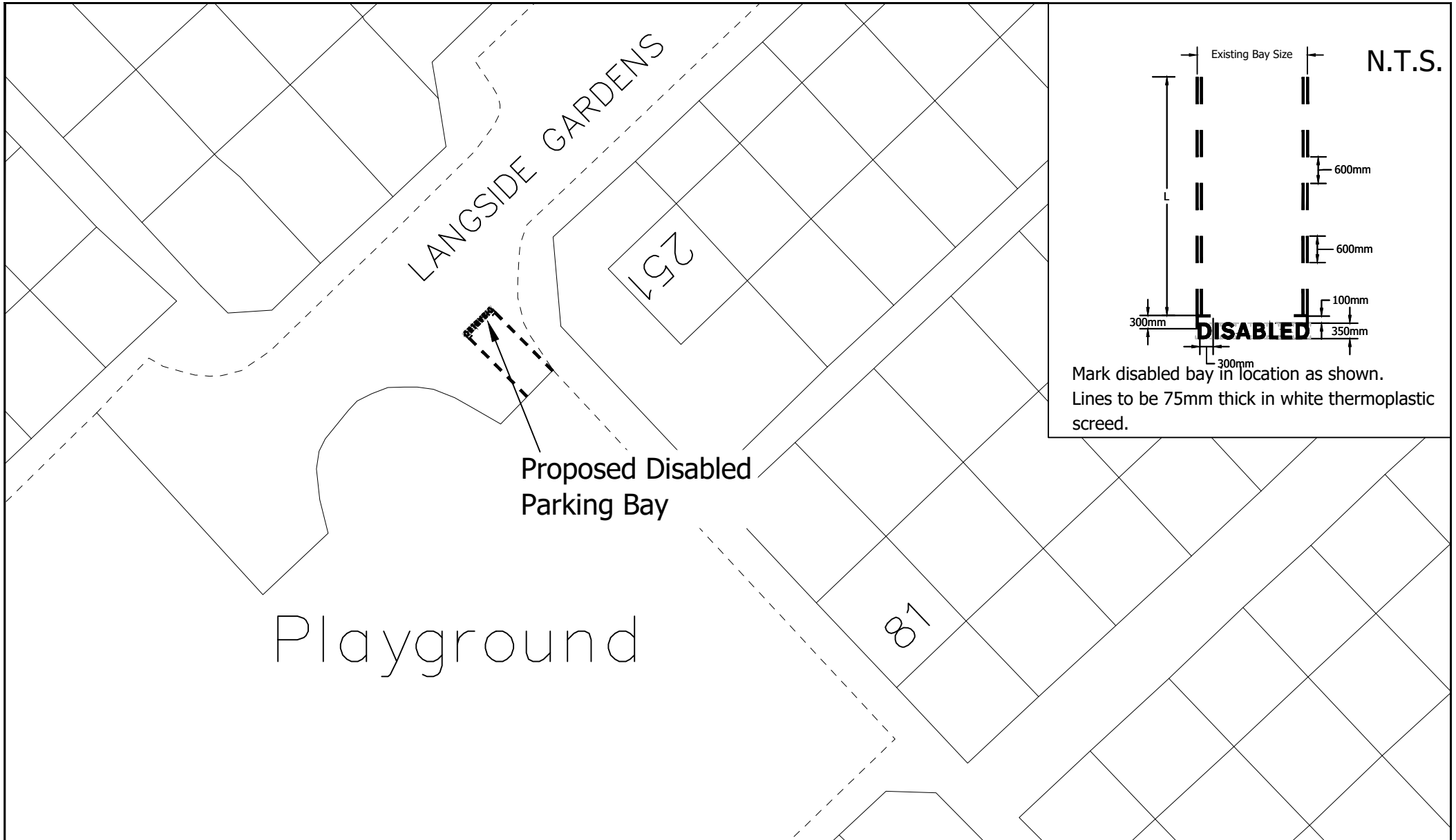
ROADS & TRANSPORTATION MANAGER  
WHITEHILL SERVICE CENTRE  
WHITEHILL INDUSTRIAL ESTATE  
BATHGATE EH48 2EP  
TEL 01506 282351

TRANSPORTATION  
ROAD SAFETY &  
TRAFFIC MANAGEMENT

DATE:- 14/02/23  
SCALE:- NTS

DRAWN BY:- N.Mann  
CHECKED BY:-

Drg. No.:- TRS/DIS/3588



DATA LABEL:- TRS/DIS/3591

WEST Lothian Council  
OPERATIONAL SERVICES

Proposed Disabled Parking Bay  
81 Langside Gardens  
Polbeth



Based upon the Ordnance Survey mapping with the permission of the Controller of Her Majesty's Stationery Office © Crown copyright. Unauthorized reproduction infringes Crown copyright and may lead to prosecution or civil proceedings.  
Licence No.: 100037194

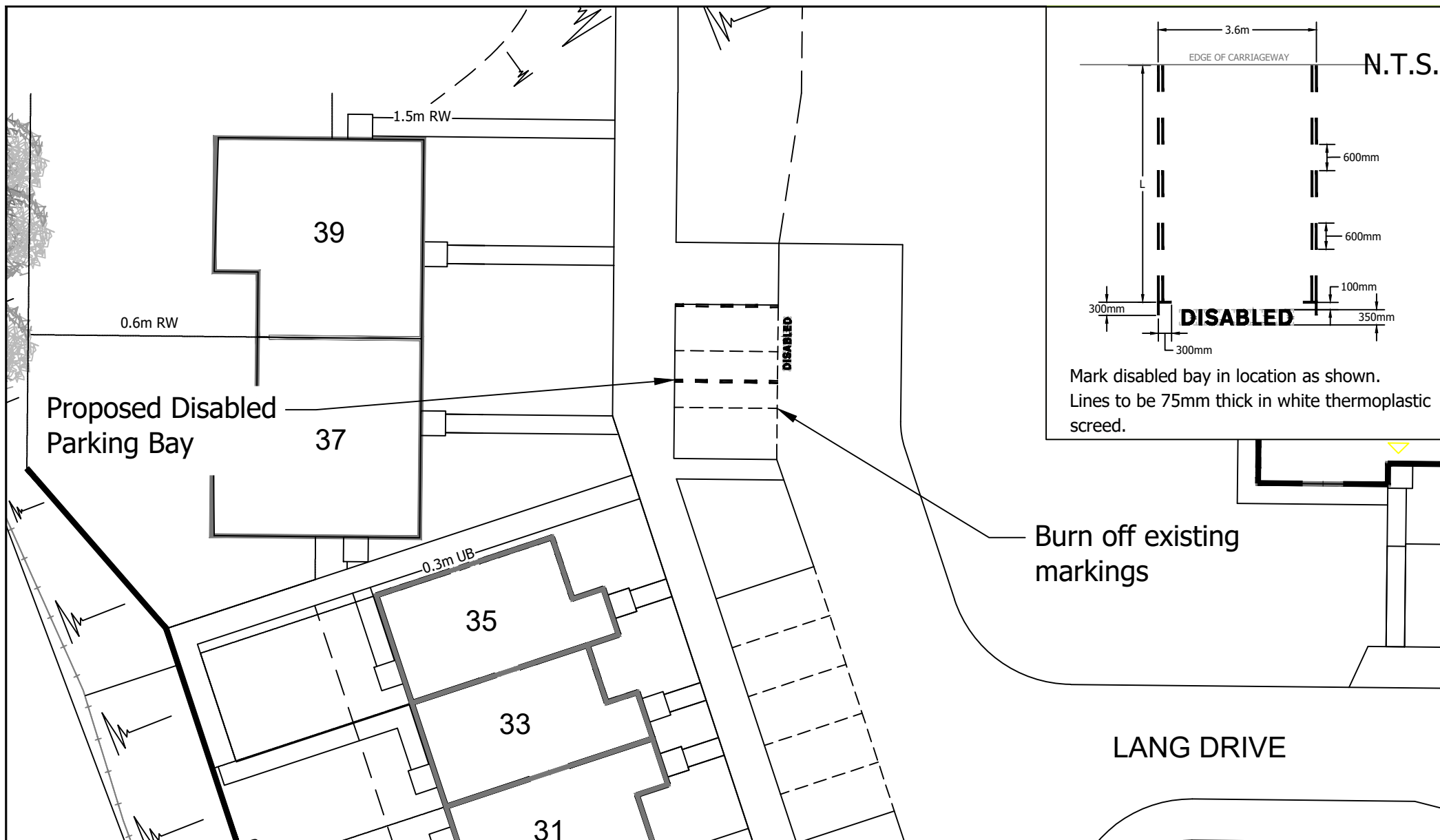
ROADS & TRANSPORTATION MANAGER  
WHITEHILL SERVICE CENTRE  
WHITEHILL INDUSTRIAL ESTATE  
BATHGATE EH48 2EP  
TEL 01506 282351

TRANSPORTATION  
ROAD SAFETY &  
TRAFFIC MANAGEMENT

DATE:- 21/02/2023  
SCALE:- NTS

DRAWN BY:- N.Mann  
CHECKED BY:-

Drg. No.:- TRS/DIS/3591



DATA LABEL:- TRS/DIS/3597 Rev

WEST LOTHIAN COUNCIL  
OPERATIONAL SERVICES

Proposed Disabled Parking Bay  
39 Lang Drive  
Bathgate



Based upon the Ordnance Survey mapping with the permission of the Controller of Her Majesty's Stationery Office © Crown copyright. Unauthorized reproduction infringes Crown copyright and may lead to prosecution or civil proceedings.  
Licence No.: 100037194

ROADS & TRANSPORTATION MANAGER  
WHITEHILL SERVICE CENTRE  
WHITEHILL INDUSTRIAL ESTATE  
BATHGATE EH48 2EP  
TEL 01506 282351

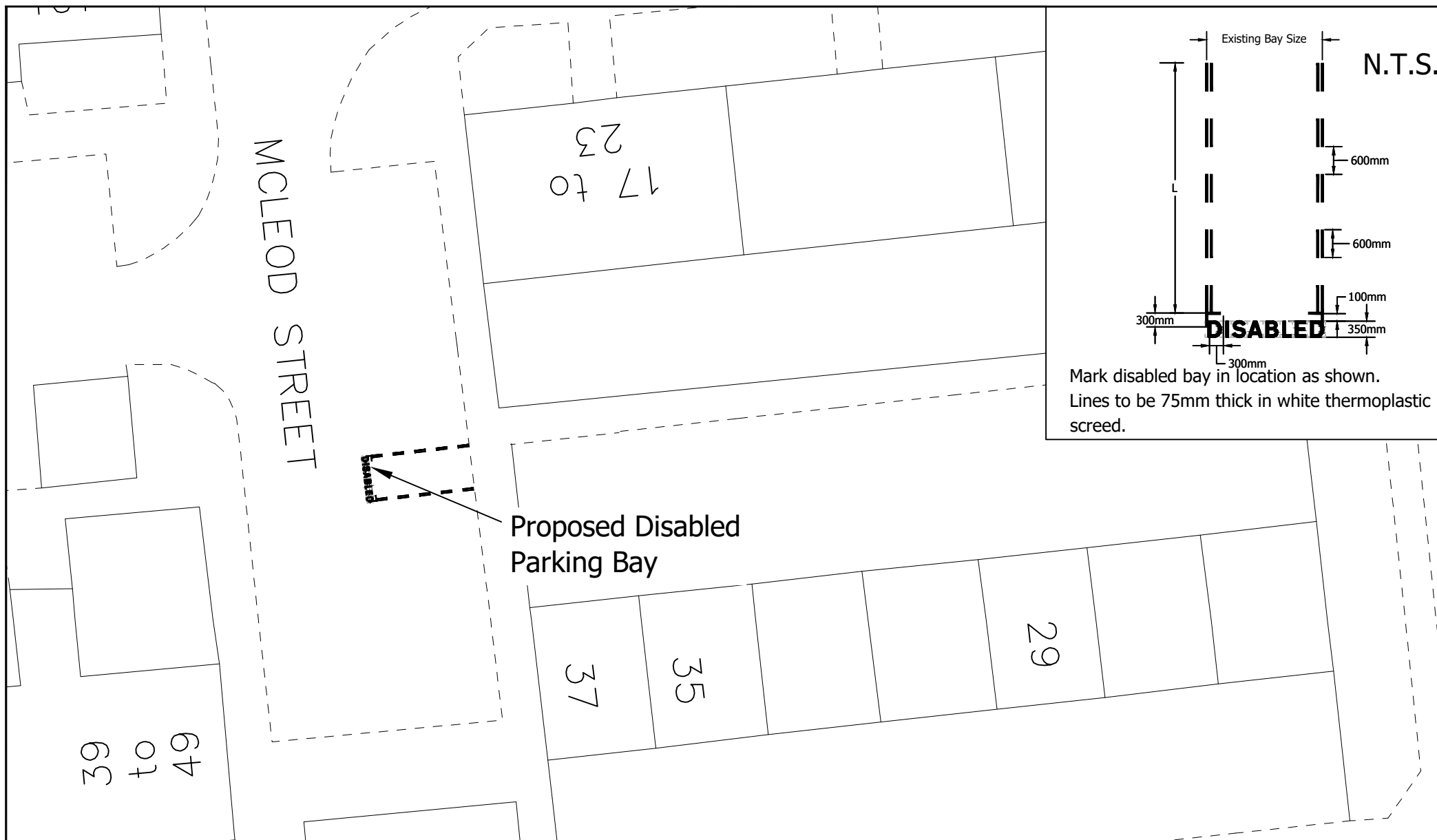
TRANSPORTATION  
ROAD SAFETY &  
TRAFFIC MANAGEMENT

DATE:- 07/03/23  
SCALE:- NTS

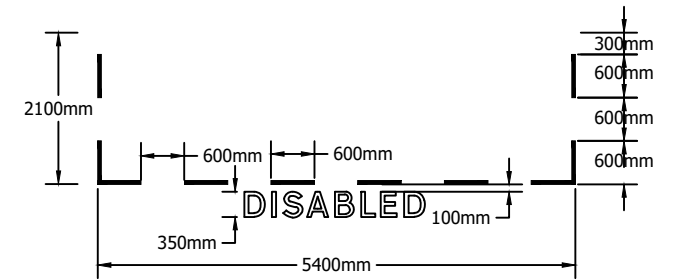
DRAWN BY:- E. M. Kerr  
CHECKED BY:-

Drg. No.:- TRS/DIS/3597 Rev





Drg. No.:- TRS/DIS/3599



Mark disabled bay in location as shown.  
Lines to be 75mm thick in white thermoplastic  
screed.

DATA LABEL:- TRS/DIS/3600

WEST LoTHIAN COUNCIL  
OPERATIONAL SERVICES

Proposed Disabled Parking Bay  
2 Queens Gardens  
East Calder



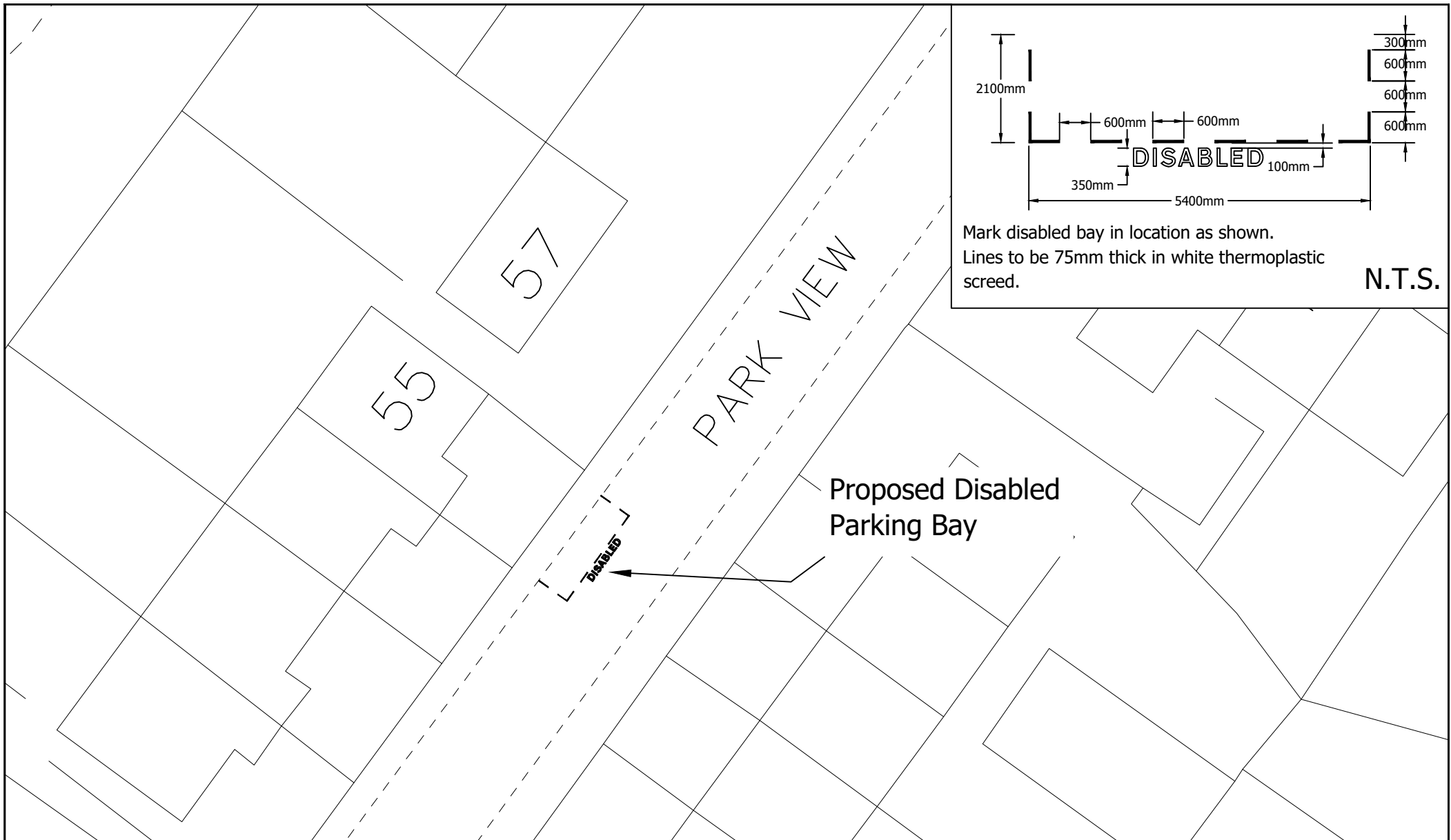
**ROADS & TRANSPORTATION MANAGER**  
**WHITEHILL SERVICE CENTRE**  
**WHITEHILL INDUSTRIAL ESTATE**  
**BATHGATE EH48 2EP**  
**TEL 01506 282351**

TRANSPORTATION  
ROAD SAFETY &  
TRAFFIC MANAGEMENT

DATE:-	16/05/2023
SCALE:-	NTS

DRAWN BY:- N.Mann  
CHECKED BY:-

Drg. No.:- TRS/DIS/3600



Mark disabled bay in location as shown.  
Lines to be 75mm thick in white thermoplastic  
screed.

N.T.S.

DATA LABEL:- TRS/DIS/3601

WEST LoTHIAN COUNCIL  
OPERATIONAL SERVICES

Proposed Disabled Parking Bay  
55 Park View  
Fauldhouse



Based upon the Ordnance Survey mapping with the permission of the  
Controller of Her Majesty's Stationery Office © Crown copyright. Unauthorized  
reproduction infringes Crown copyright and may lead to prosecution or civil  
proceedings.  
Licence No.: 100037194

ROADS & TRANSPORTATION MANAGER  
WHITEHILL SERVICE CENTRE  
WHITEHILL INDUSTRIAL ESTATE  
BATHGATE EH48 2EP  
TEL 01506 282351

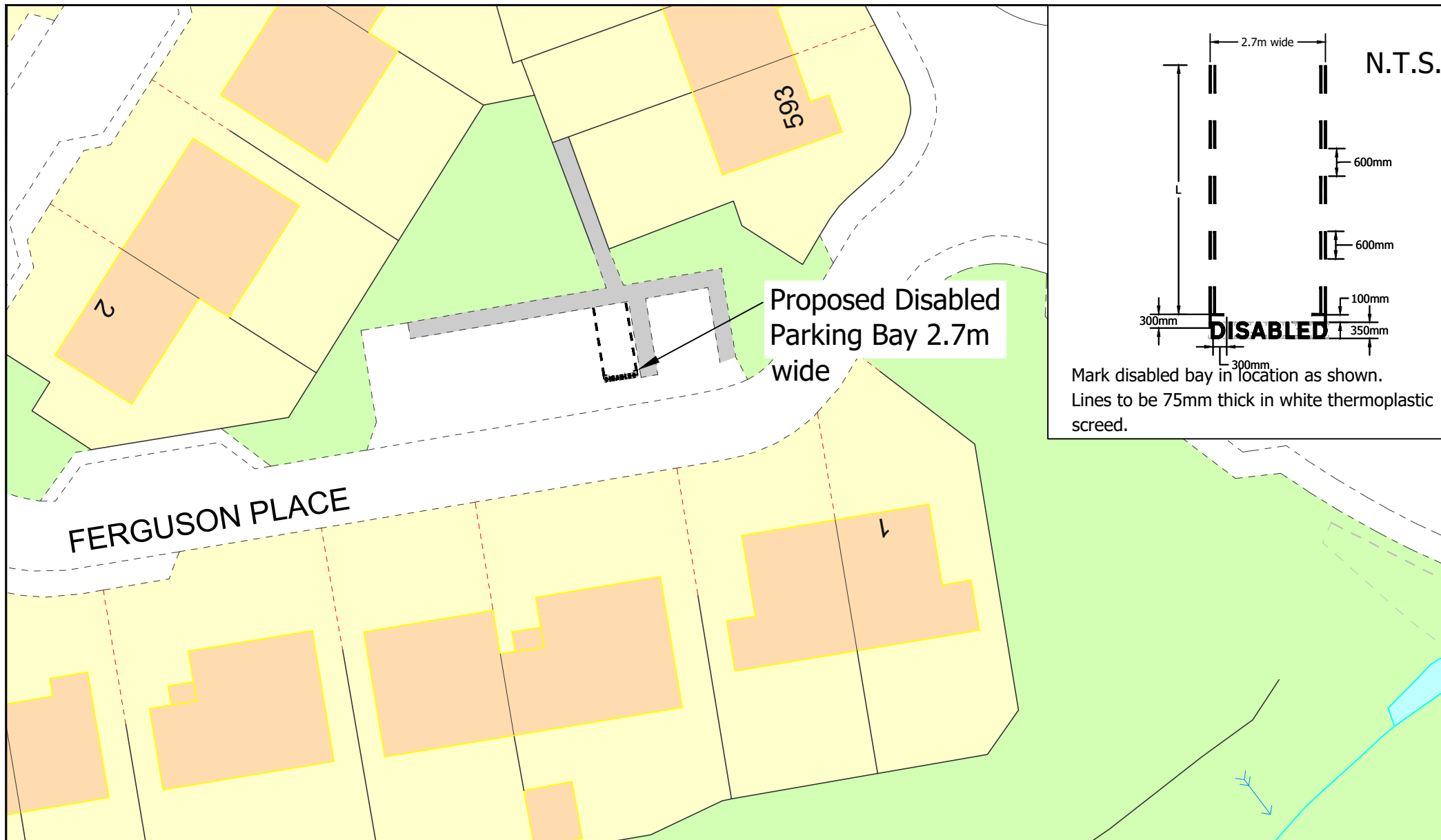
TRANSPORTATION  
ROAD SAFETY &  
TRAFFIC MANAGEMENT

DATE:- 17/04/2023  
SCALE:- NTS

DRAWN BY:- N.Mann  
CHECKED BY:-

Drg. No.:- TRS/DIS/3601





DATA LABEL:- TRS/DIS/3605

WEST LoTHIAN COUNCIL  
OPERATIONAL SERVICES

Proposed Disabled Parking Bay  
593 Leyland Road  
Wester Inch, Bathgate



Based upon the Ordnance Survey mapping with the permission of the Controller of Her Majesty's Stationery Office © Crown copyright. Unauthorized reproduction infringes Crown copyright and may lead to prosecution or civil proceedings.  
Licence No.: 100037194

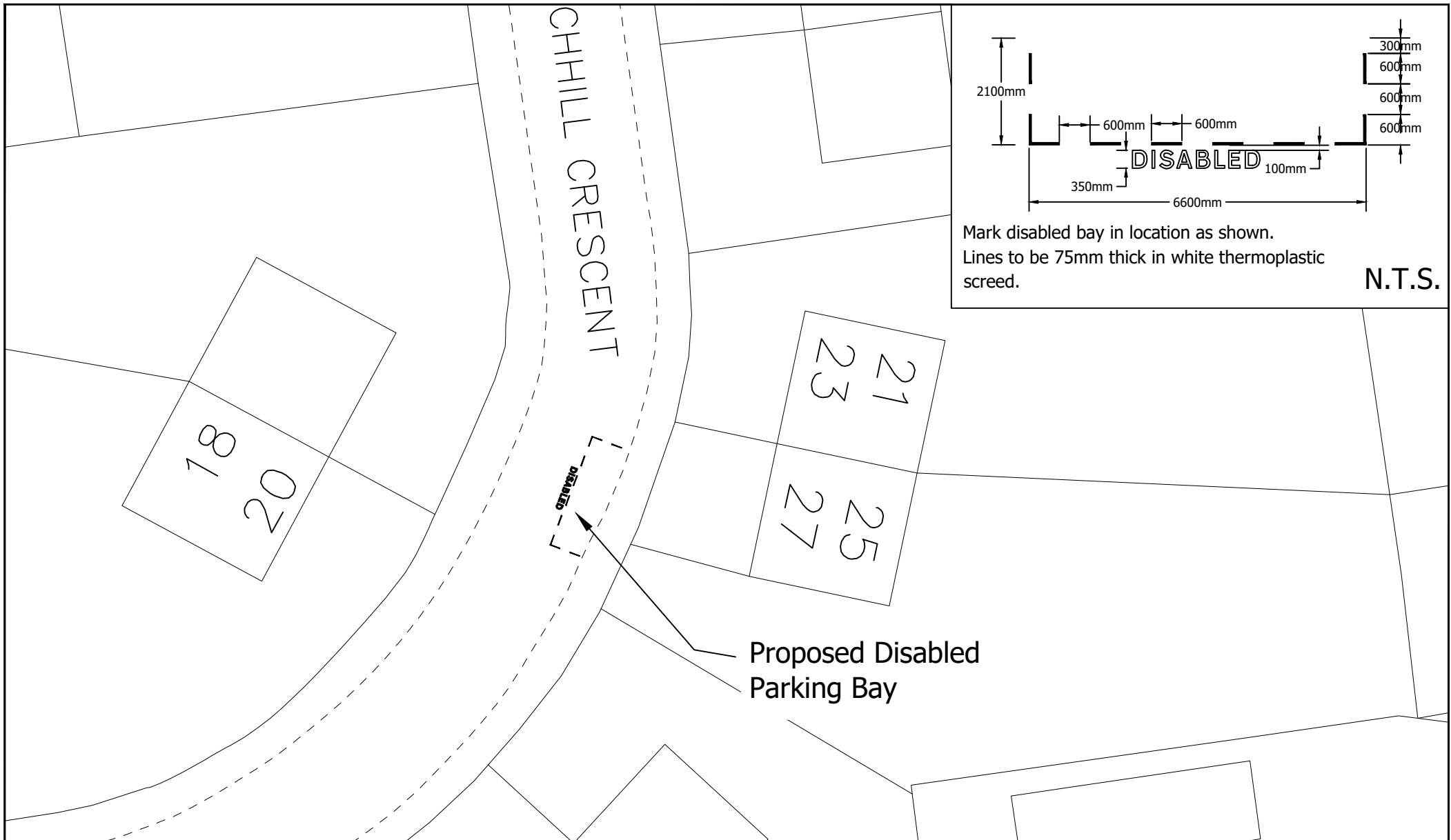
ROADS & TRANSPORTATION MANAGER  
WHITEHILL SERVICE CENTRE  
WHITEHILL INDUSTRIAL ESTATE  
BATHGATE EH48 2EP  
TEL 01506 282351

TRANSPORTATION  
ROAD SAFETY &  
TRAFFIC MANAGEMENT

DATE:- 17/04/2023  
SCALE:- NTS

DRAWN BY:- N.Mann  
CHECKED BY:-

Drg. No.:- TRS/DIS/3605



Mark disabled bay in location as shown.  
Lines to be 75mm thick in white thermoplastic screed.

N.T.S.

DATA LABEL:- TRS/DIS/3606

WEST LOTHIAN COUNCIL  
OPERATIONAL SERVICES

Proposed Disabled Parking Bay  
25 Riddochhill Crescent  
Blackburn



Based upon the Ordnance Survey mapping with the permission of the Controller of Her Majesty's Stationery Office © Crown copyright. Unauthorized reproduction infringes Crown copyright and may lead to prosecution or civil proceedings.  
Licence No.: 100037194

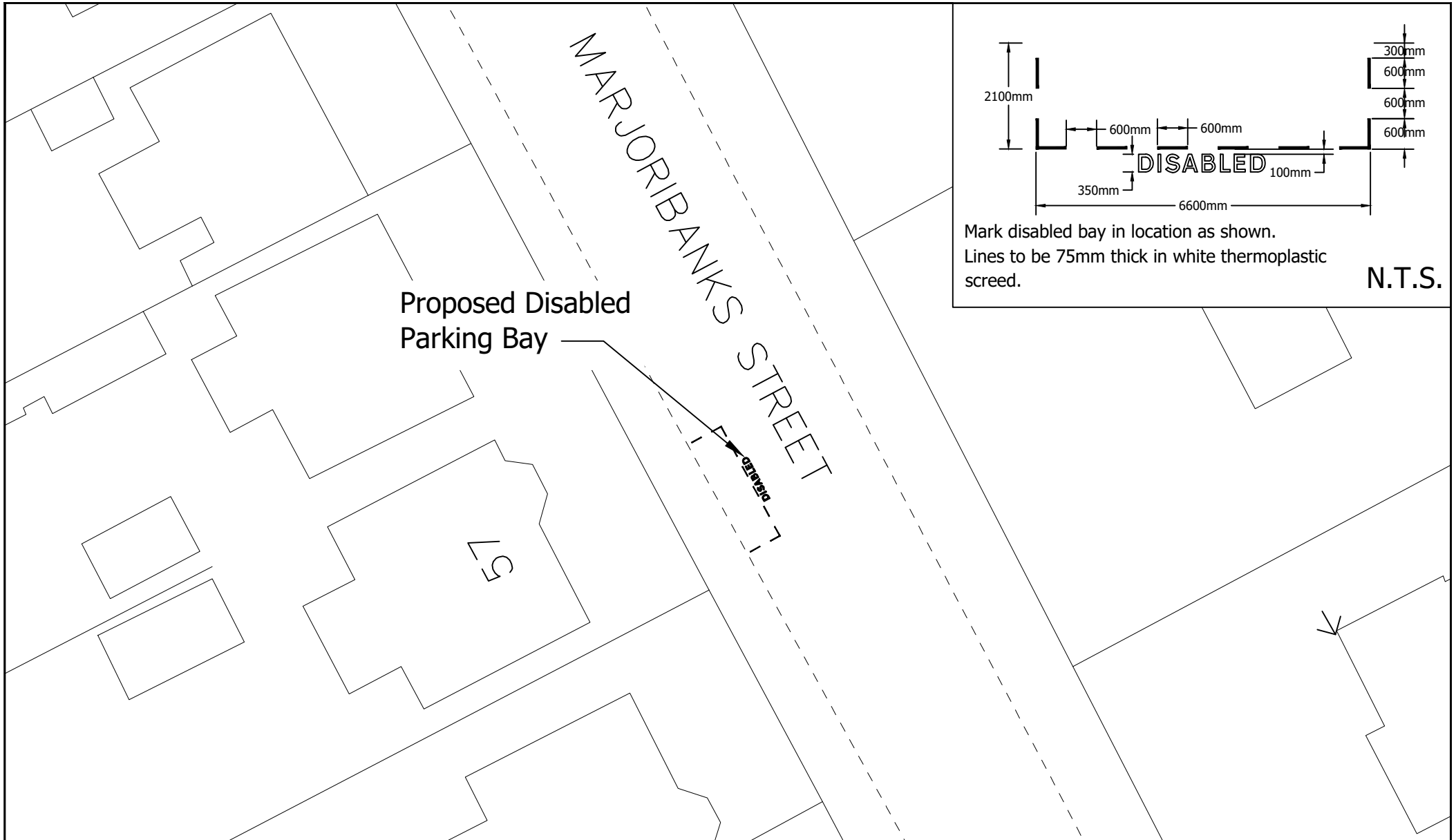
ROADS & TRANSPORTATION MANAGER  
WHITEHILL SERVICE CENTRE  
WHITEHILL INDUSTRIAL ESTATE  
BATHGATE EH48 2EP  
TEL 01506 282351

TRANSPORTATION  
ROAD SAFETY &  
TRAFFIC MANAGEMENT

DATE:- 22/05/2023  
SCALE:- NTS

DRAWN BY:- N.Mann  
CHECKED BY:-

Drg. No.:- TRS/DIS/3606



DATA LABEL:- TRS/DIS/3607

WEST LOTHIAN COUNCIL  
OPERATIONAL SERVICES

Proposed Disabled Parking Bay  
57 Marjorybanks Street  
Bathgate



Based upon the Ordnance Survey mapping with the permission of the Controller of Her Majesty's Stationery Office © Crown copyright. Unauthorized reproduction infringes Crown copyright and may lead to prosecution or civil proceedings.  
Licence No.: 100037194

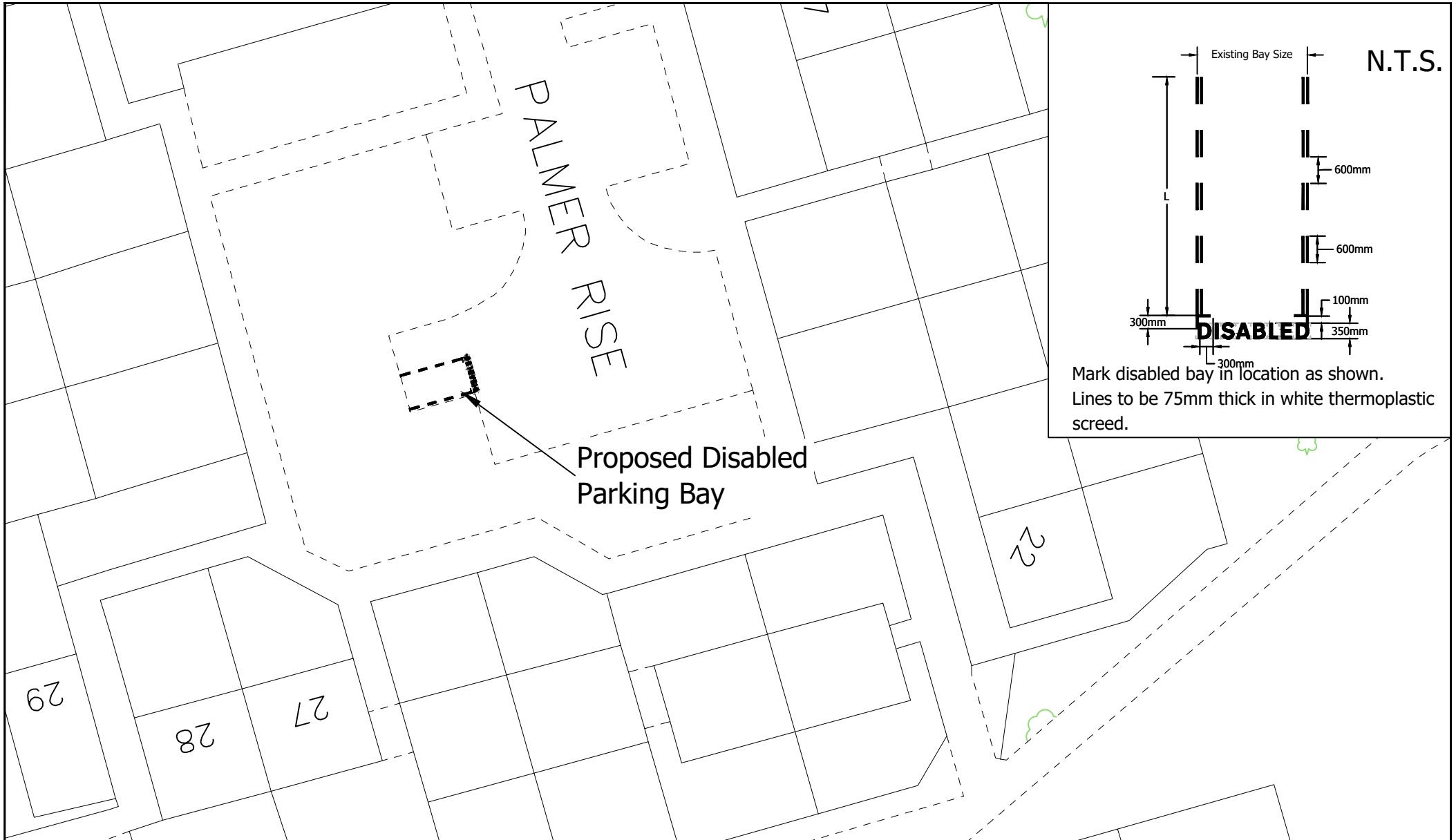
ROADS & TRANSPORTATION MANAGER  
WHITEHILL SERVICE CENTRE  
WHITEHILL INDUSTRIAL ESTATE  
BATHGATE EH48 2EP  
TEL 01506 282351

TRANSPORTATION  
ROAD SAFETY &  
TRAFFIC MANAGEMENT

DATE:- 06/06/2023  
SCALE:- NTS

DRAWN BY:- N.Mann  
CHECKED BY:-

Drg. No.:- TRS/DIS/3607



DATA LABEL:- TRS/DIS/3608

WEST LoTHIAN COUNCIL  
OPERATIONAL SERVICES

Proposed Disabled Parking Bay  
27 Palmer Rise  
Dedridge



Based upon the Ordnance Survey mapping with the permission of the Controller of Her Majesty's Stationery Office © Crown copyright. Unauthorized reproduction infringes Crown copyright and may lead to prosecution or civil proceedings.  
Licence No.: 100037194

ROADS & TRANSPORTATION MANAGER  
WHITEHILL SERVICE CENTRE  
WHITEHILL INDUSTRIAL ESTATE  
BATHGATE EH48 2EP  
TEL 01506 282351

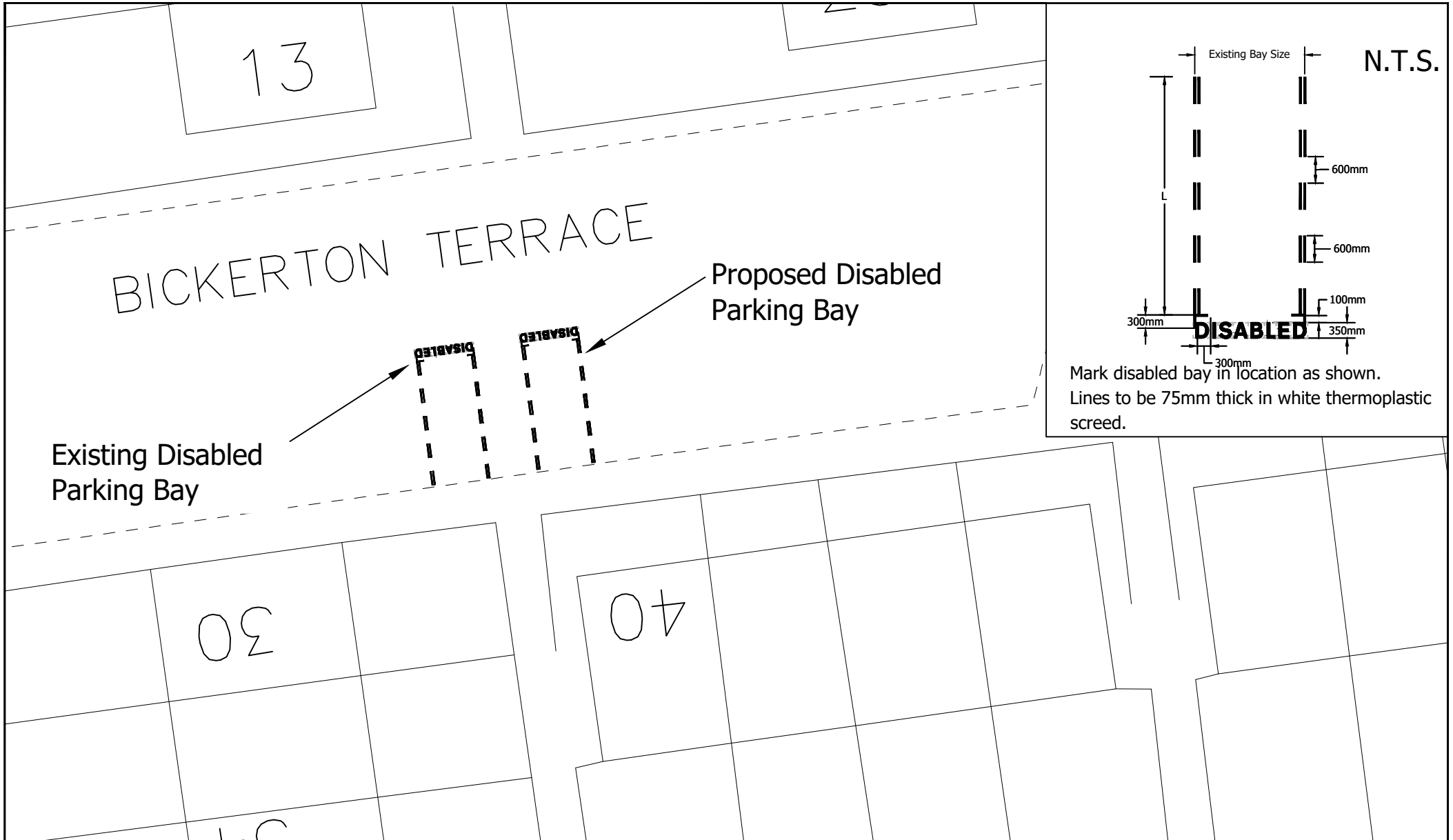
TRANSPORTATION  
ROAD SAFETY &  
TRAFFIC MANAGEMENT

DATE:- 13/04/2023  
SCALE:- NTS

DRAWN BY:- N.Mann  
CHECKED BY:-

Drg. No.:- TRS/DIS/3608





DATA LABEL:- TRS/DIS/3609

WEST Lothian Council  
OPERATIONAL SERVICES

Proposed Disabled Parking Bay  
30 Bickerton Terrace  
Whitburn



Based upon the Ordnance Survey mapping with the permission of the Controller of Her Majesty's Stationery Office © Crown copyright. Unauthorized reproduction infringes Crown copyright and may lead to prosecution or civil proceedings.  
Licence No.: 100037194

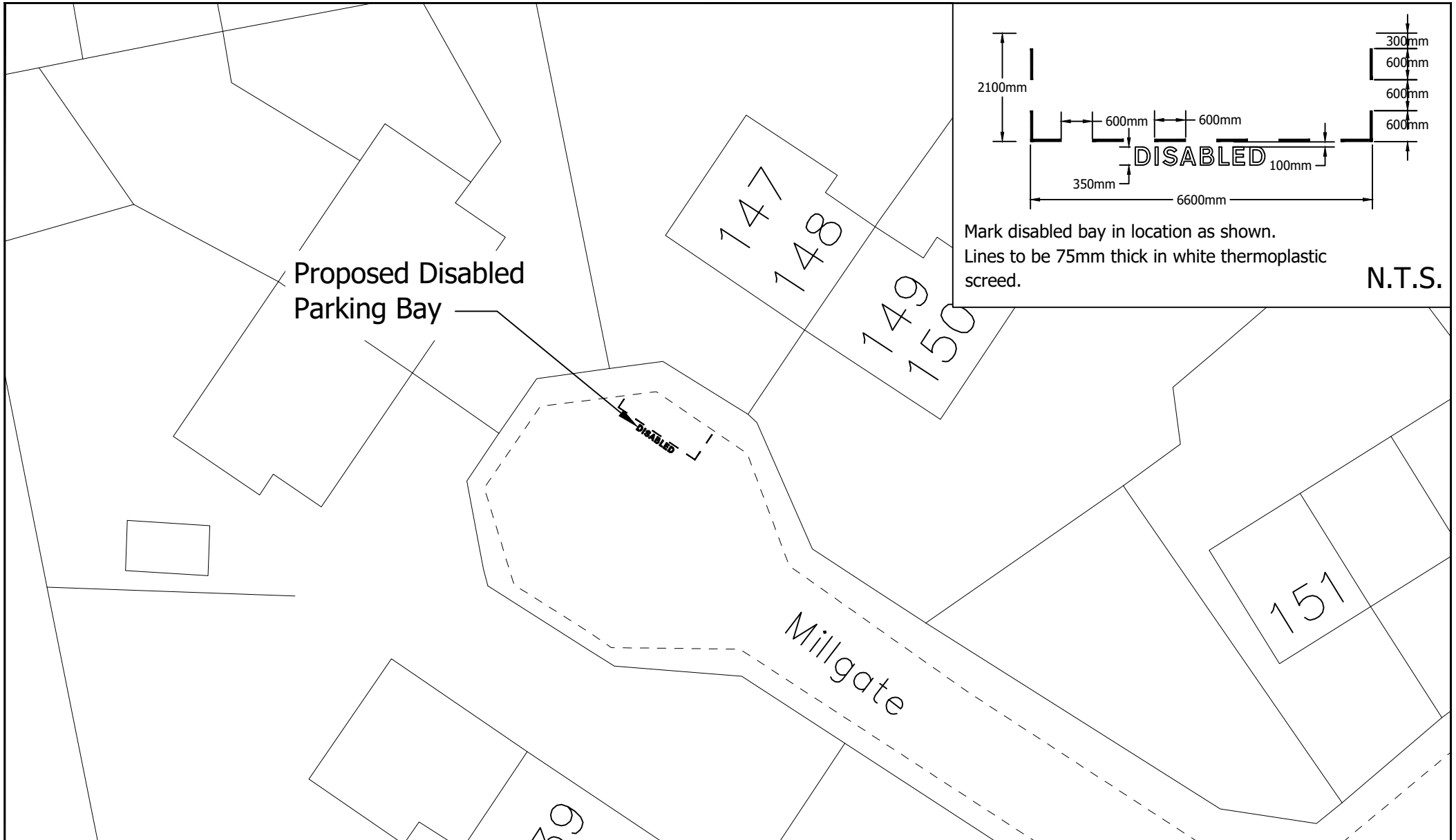
ROADS & TRANSPORTATION MANAGER  
WHITEHILL SERVICE CENTRE  
WHITEHILL INDUSTRIAL ESTATE  
BATHGATE EH48 2EP  
TEL 01506 282351

TRANSPORTATION  
ROAD SAFETY &  
TRAFFIC MANAGEMENT

DATE:- 13/04/2023  
SCALE:- NTS

DRAWN BY:- N.Mann  
CHECKED BY:-

Drg. No.:- TRS/DIS/3609



DATA LABEL:- TRS/DIS/3610

WEST LOTHIAN COUNCIL  
OPERATIONAL SERVICES

Proposed Disabled Parking Bay  
148 Millgate  
Winchburgh



Based upon the Ordnance Survey mapping with the permission of the Controller of Her Majesty's Stationery Office © Crown copyright. Unauthorized reproduction infringes Crown copyright and may lead to prosecution or civil proceedings.  
Licence No.: 100037194

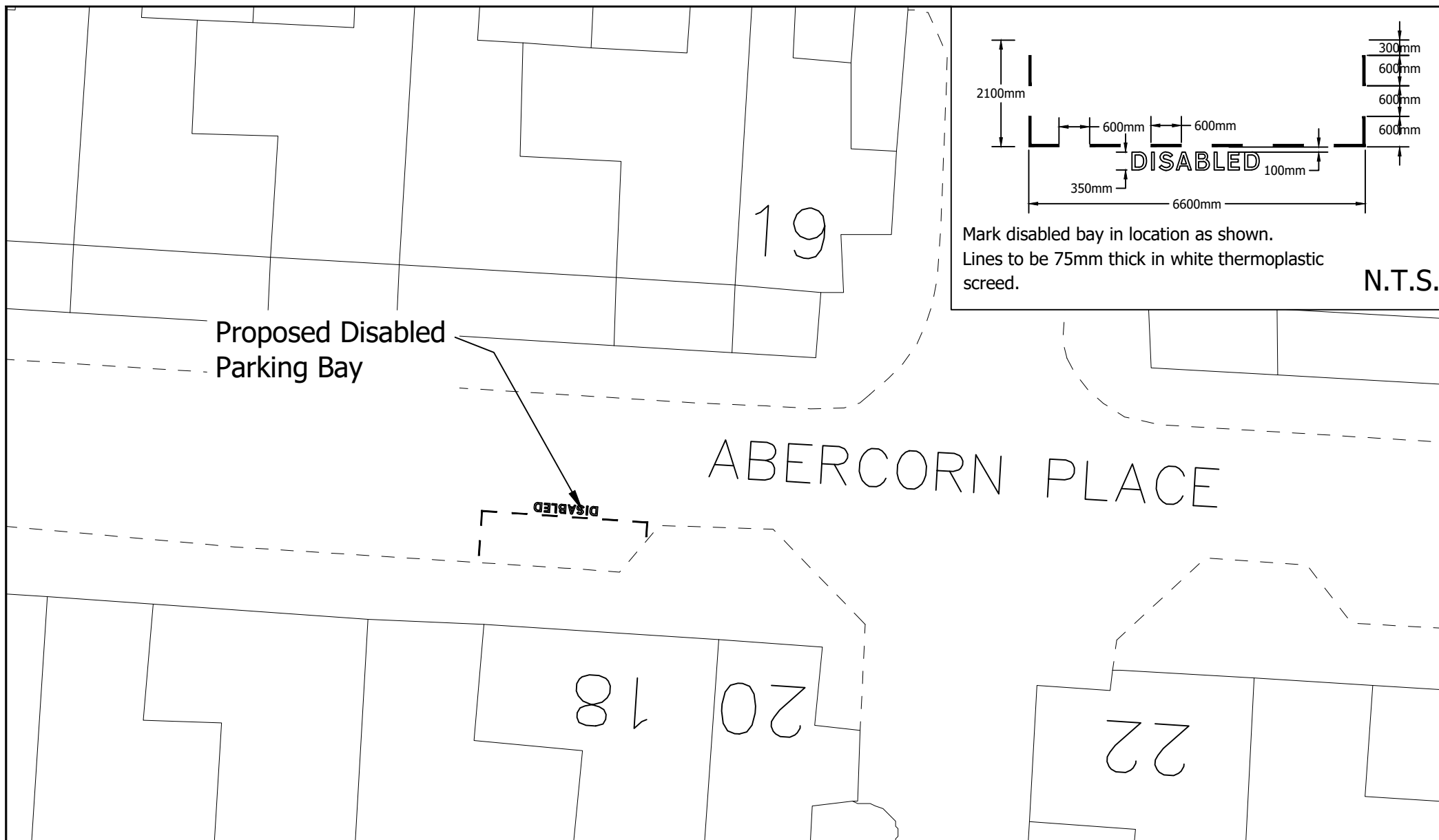
ROADS & TRANSPORTATION MANAGER  
WHITEHILL SERVICE CENTRE  
WHITEHILL INDUSTRIAL ESTATE  
BATHGATE EH48 2EP  
TEL 01506 282351

TRANSPORTATION  
ROAD SAFETY &  
TRAFFIC MANAGEMENT

DATE:- 13/04/23  
SCALE:- NTS

DRAWN BY:- N.Mann  
CHECKED BY:-

Drg. No.: TRS/DIS/3610



DATA LABEL:- TRS/DIS/3612

WEST Lothian Council  
OPERATIONAL SERVICES

Proposed Disabled Parking Bay  
18 Abercorn Place  
Winchburgh



Based upon the Ordnance Survey mapping with the permission of the Controller of Her Majesty's Stationery Office © Crown copyright. Unauthorized reproduction infringes Crown copyright and may lead to prosecution or civil proceedings.  
Licence No.: 100037194

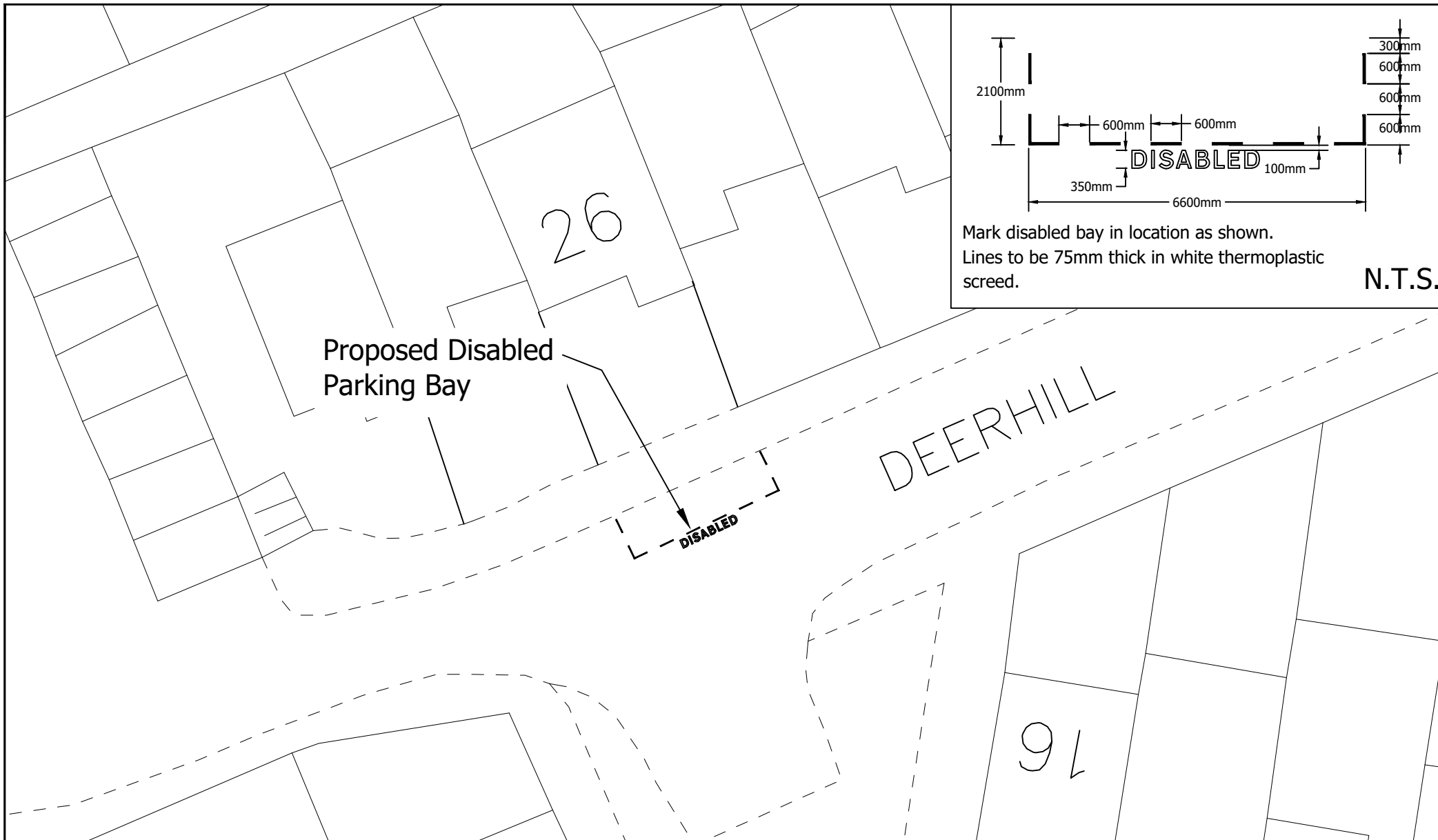
ROADS & TRANSPORTATION MANAGER  
WHITEHILL SERVICE CENTRE  
WHITEHILL INDUSTRIAL ESTATE  
BATHGATE EH48 2EP  
TEL 01506 282351

TRANSPORTATION  
ROAD SAFETY &  
TRAFFIC MANAGEMENT

DATE:- 22/05/2023  
SCALE:- NTS

DRAWN BY:- N.Mann  
CHECKED BY:-

Drg. No.:- TRS/DIS/3612



DATA LABEL:- TRS/DIS/3613

WEST Lothian Council  
OPERATIONAL SERVICES

Proposed Disabled Parking Bay  
26 Deerhill  
Dechmont



Based upon the Ordnance Survey mapping with the permission of the Controller of Her Majesty's Stationery Office © Crown copyright. Unauthorized reproduction infringes Crown copyright and may lead to prosecution or civil proceedings.  
Licence No.: 100037194

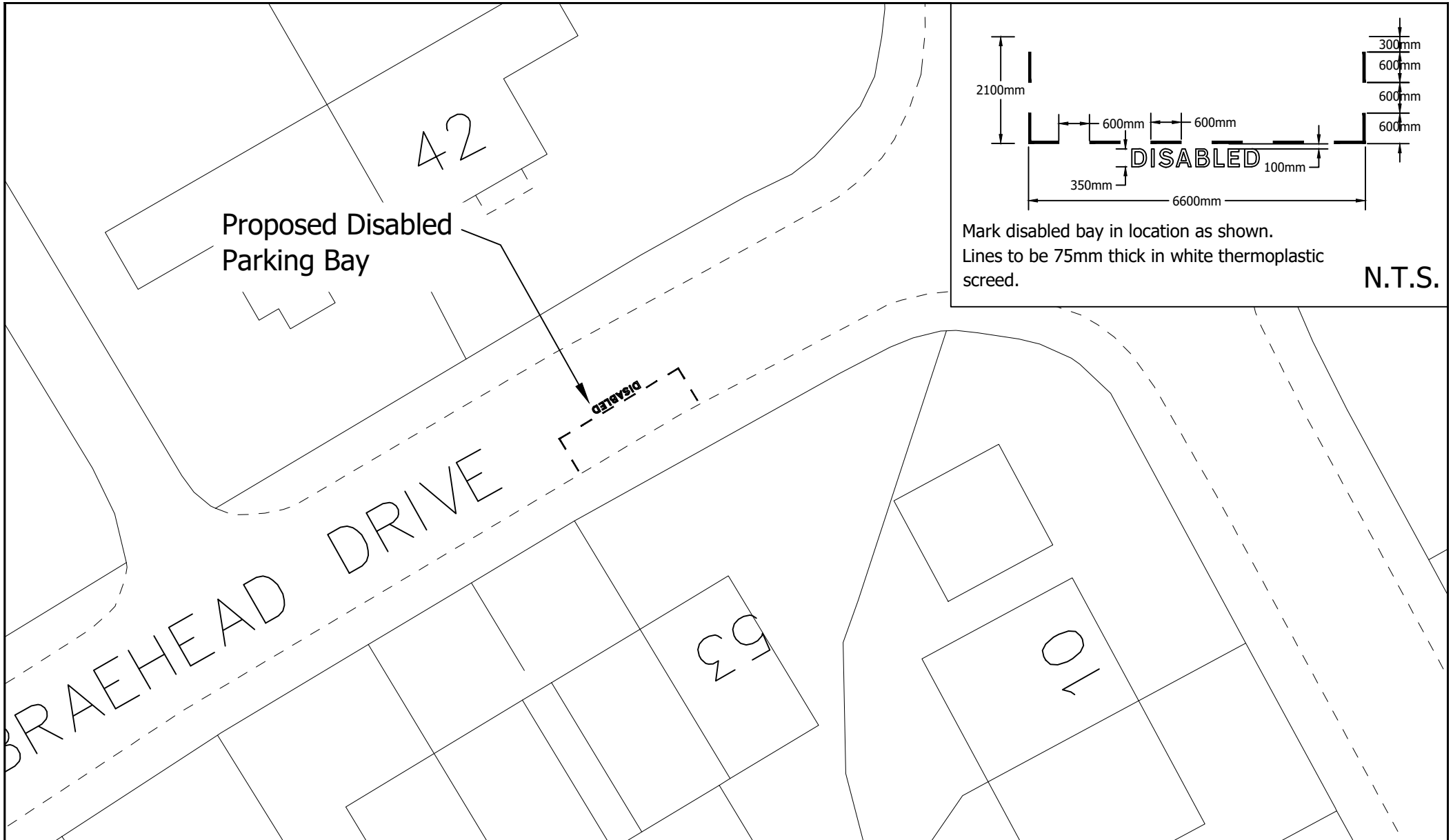
ROADS & TRANSPORTATION MANAGER  
WHITEHILL SERVICE CENTRE  
WHITEHILL INDUSTRIAL ESTATE  
BATHGATE EH48 2EP  
TEL 01506 282351

TRANSPORTATION  
ROAD SAFETY &  
TRAFFIC MANAGEMENT

DATE:- 22/05/2023  
SCALE:- NTS

DRAWN BY:- N.Mann  
CHECKED BY:-

Drg. No.:- TRS/DIS/3613



DATA LABEL:- TRS/DIS/3614

WEST LoTHIAN COUNCIL  
OPERATIONAL SERVICES

Proposed Disabled Parking Bay  
53 Braehead Drive  
Linlithgow



Based upon the Ordnance Survey mapping with the permission of the Controller of Her Majesty's Stationery Office © Crown copyright. Unauthorized reproduction infringes Crown copyright and may lead to prosecution or civil proceedings.  
Licence No.: 100037194

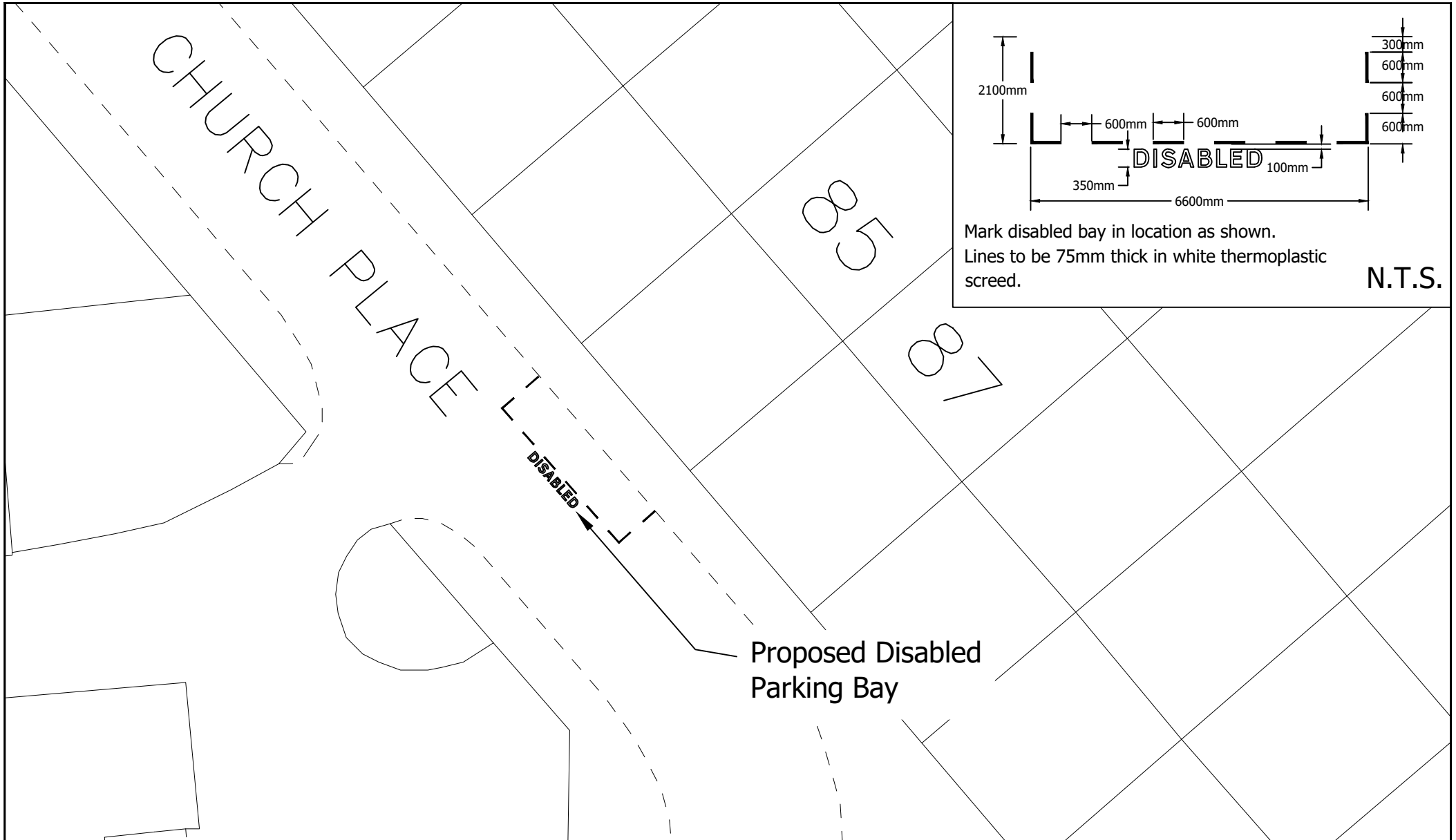
ROADS & TRANSPORTATION MANAGER  
WHITEHILL SERVICE CENTRE  
WHITEHILL INDUSTRIAL ESTATE  
BATHGATE EH48 2EP  
TEL 01506 282351

TRANSPORTATION  
ROAD SAFETY &  
TRAFFIC MANAGEMENT

DATE:- 22/05/2023  
SCALE:- NTS

DRAWN BY:- N.Mann  
CHECKED BY:-

Drg. No.:- TRS/DIS/3614



DATA LABEL:- TRS/DIS/3615

WEST LoTHIAN COUNCIL  
OPERATIONAL SERVICES

Proposed Disabled Parking Bay  
85 Church Place  
Fauldhouse



Based upon the Ordnance Survey mapping with the permission of the Controller of Her Majesty's Stationery Office © Crown copyright. Unauthorized reproduction infringes Crown copyright and may lead to prosecution or civil proceedings.  
Licence No.: 100037194

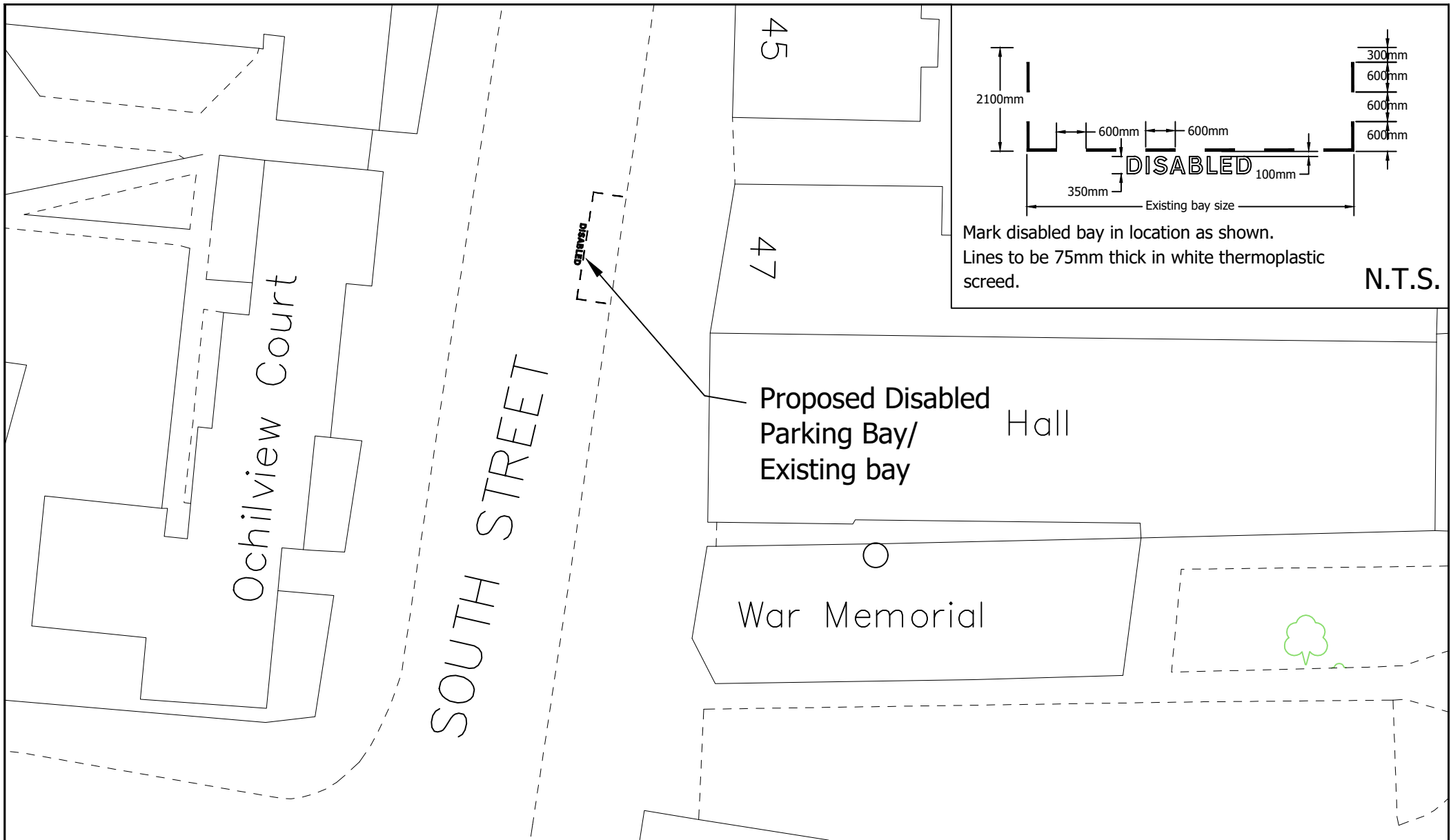
ROADS & TRANSPORTATION MANAGER  
WHITEHILL SERVICE CENTRE  
WHITEHILL INDUSTRIAL ESTATE  
BATHGATE EH48 2EP  
TEL 01506 282351

TRANSPORTATION  
ROAD SAFETY &  
TRAFFIC MANAGEMENT

DATE:- 22/05/2023  
SCALE:- NTS

DRAWN BY:- N.Mann  
CHECKED BY:-

Drg. No.:- TRS/DIS/3615



DATA LABEL:- TRS/DIS/3616

WEST Lothian COUNCIL  
OPERATIONAL SERVICES

Proposed Disabled Parking Bay  
30/2 Ochilview Court  
Armadale



Based upon the Ordnance Survey mapping with the permission of the Controller of Her Majesty's Stationery Office © Crown copyright. Unauthorized reproduction infringes Crown copyright and may lead to prosecution or civil proceedings.  
Licence No.: 100037194

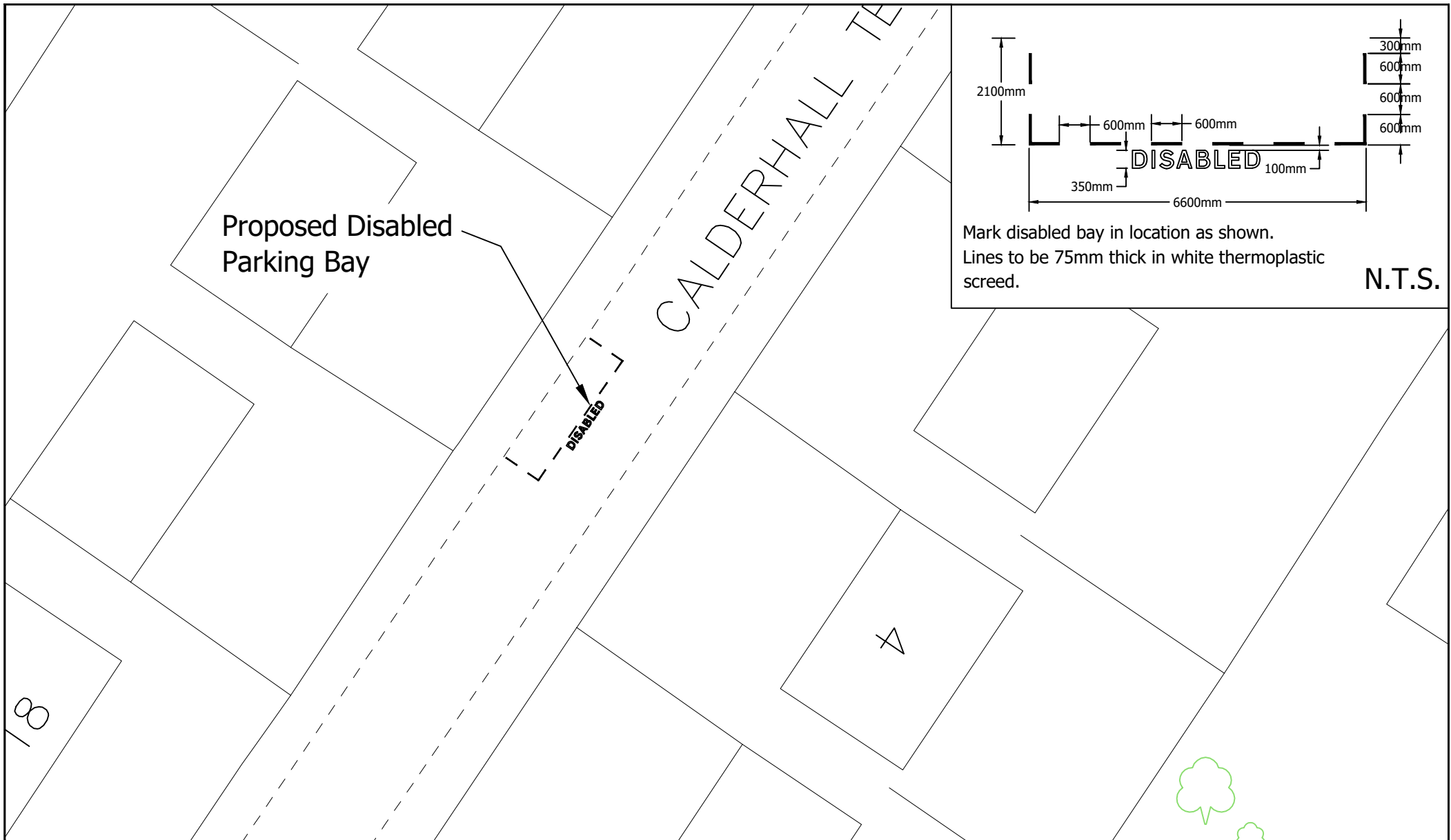
ROADS & TRANSPORTATION MANAGER  
WHITEHILL SERVICE CENTRE  
WHITEHILL INDUSTRIAL ESTATE  
BATHGATE EH48 2EP  
TEL 01506 282351

TRANSPORTATION  
ROAD SAFETY &  
TRAFFIC MANAGEMENT

DATE:- 06/06/2023  
SCALE:- NTS

DRAWN BY:- N.Mann  
CHECKED BY:-

Drg. No.:- TRS/DIS/3616



DATA LABEL:- TRS/DIS/3618

WEST Lothian Council  
OPERATIONAL SERVICES

Proposed Disabled Parking Bay  
4 Calderhall Terrace  
East Calder



Based upon the Ordnance Survey mapping with the permission of the Controller of Her Majesty's Stationery Office © Crown copyright. Unauthorized reproduction infringes Crown copyright and may lead to prosecution or civil proceedings.  
Licence No.: 100037194

ROADS & TRANSPORTATION MANAGER  
WHITEHILL SERVICE CENTRE  
WHITEHILL INDUSTRIAL ESTATE  
BATHGATE EH48 2EP  
TEL 01506 282351

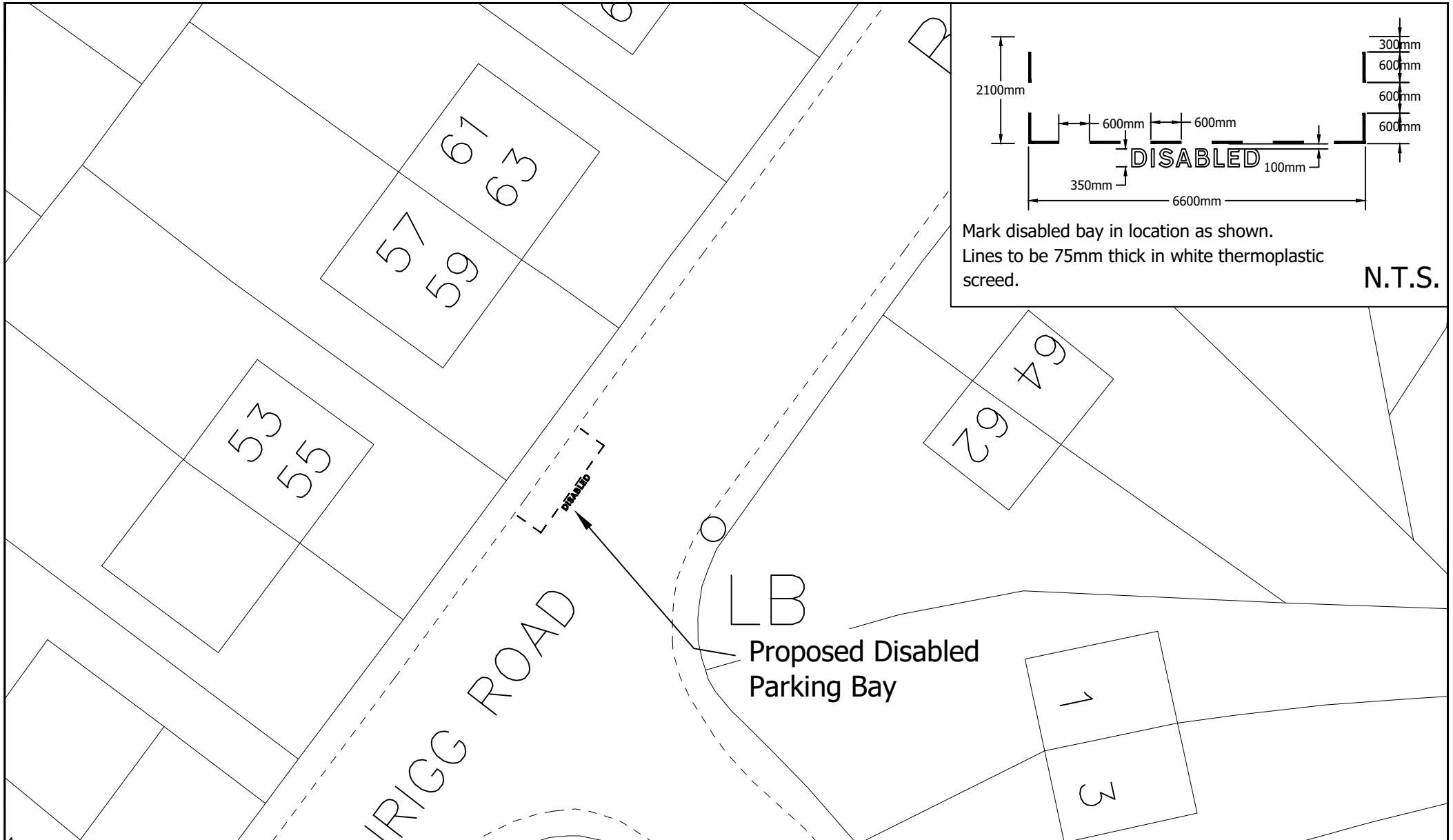
TRANSPORTATION  
ROAD SAFETY &  
TRAFFIC MANAGEMENT

DATE:- 22/05/2023  
SCALE:- NTS

DRAWN BY:- N.Mann  
CHECKED BY:-

Drg. No.:- TRS/DIS/3618





DATA LABEL:- TRS/DIS/3620

WEST Lothian Council  
OPERATIONAL SERVICES

Proposed Disabled Parking Bay  
57 Lanrigg Road  
Fauldhouse



Based upon the Ordnance Survey mapping with the permission of the Controller of Her Majesty's Stationery Office © Crown copyright. Unauthorized reproduction infringes Crown copyright and may lead to prosecution or civil proceedings.  
Licence No.: 100037194

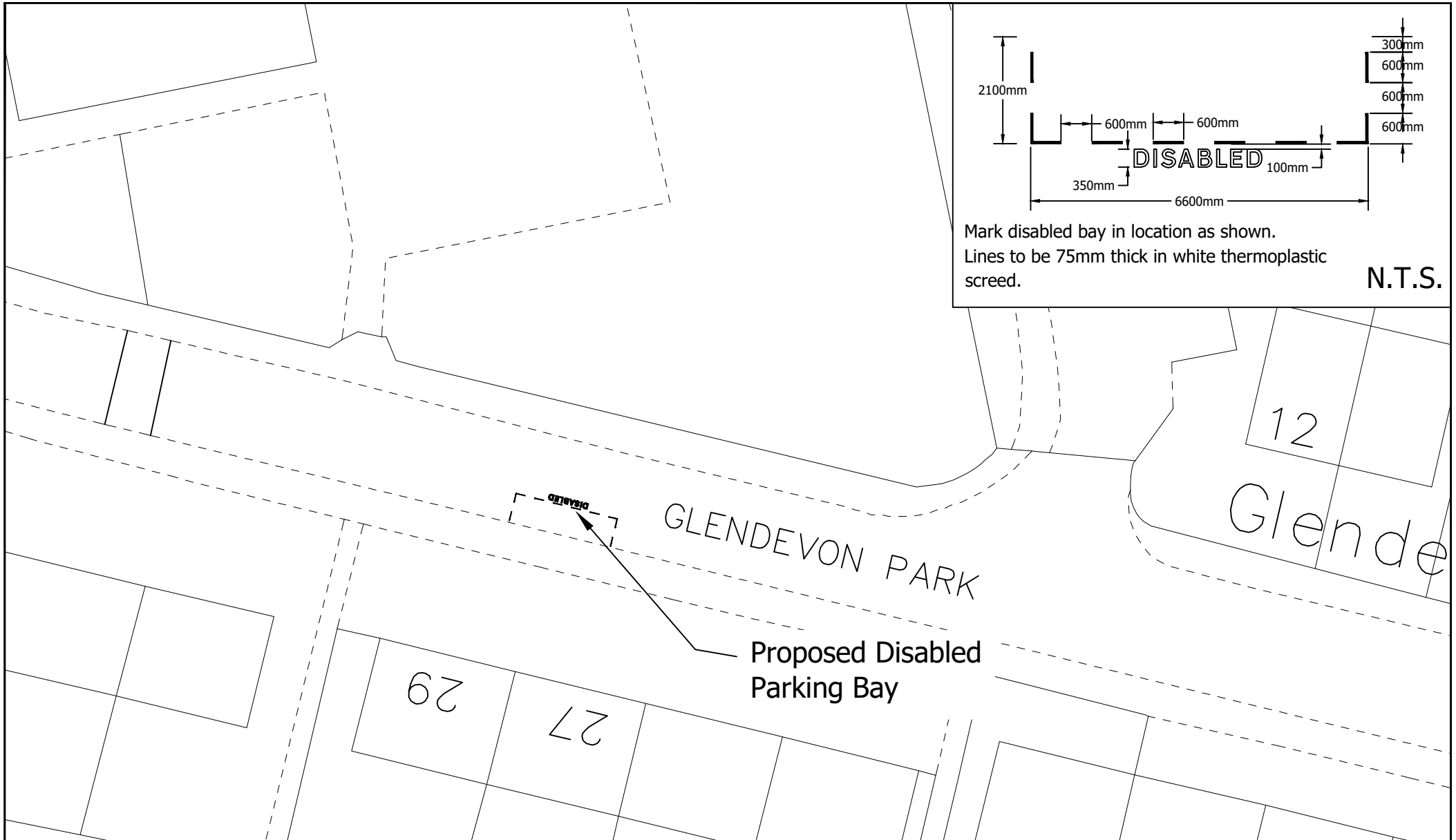
ROADS & TRANSPORTATION MANAGER  
WHITEHILL SERVICE CENTRE  
WHITEHILL INDUSTRIAL ESTATE  
BATHGATE EH48 2EP  
TEL 01506 282351

TRANSPORTATION  
ROAD SAFETY &  
TRAFFIC MANAGEMENT

DATE:- 22/05/2023  
SCALE:- NTS

DRAWN BY:- N.Mann  
CHECKED BY:-

Drg. No.:- TRS/DIS/3620



DATA LABEL:- TRS/DIS/3622

WEST LOTHIAN COUNCIL  
OPERATIONAL SERVICES

Proposed Disabled Parking Bay  
29 Glendevon Park  
Winchburgh



Based upon the Ordnance Survey mapping with the permission of the Controller of Her Majesty's Stationery Office © Crown copyright. Unauthorized reproduction infringes Crown copyright and may lead to prosecution or civil proceedings.  
Licence No.: 100037194

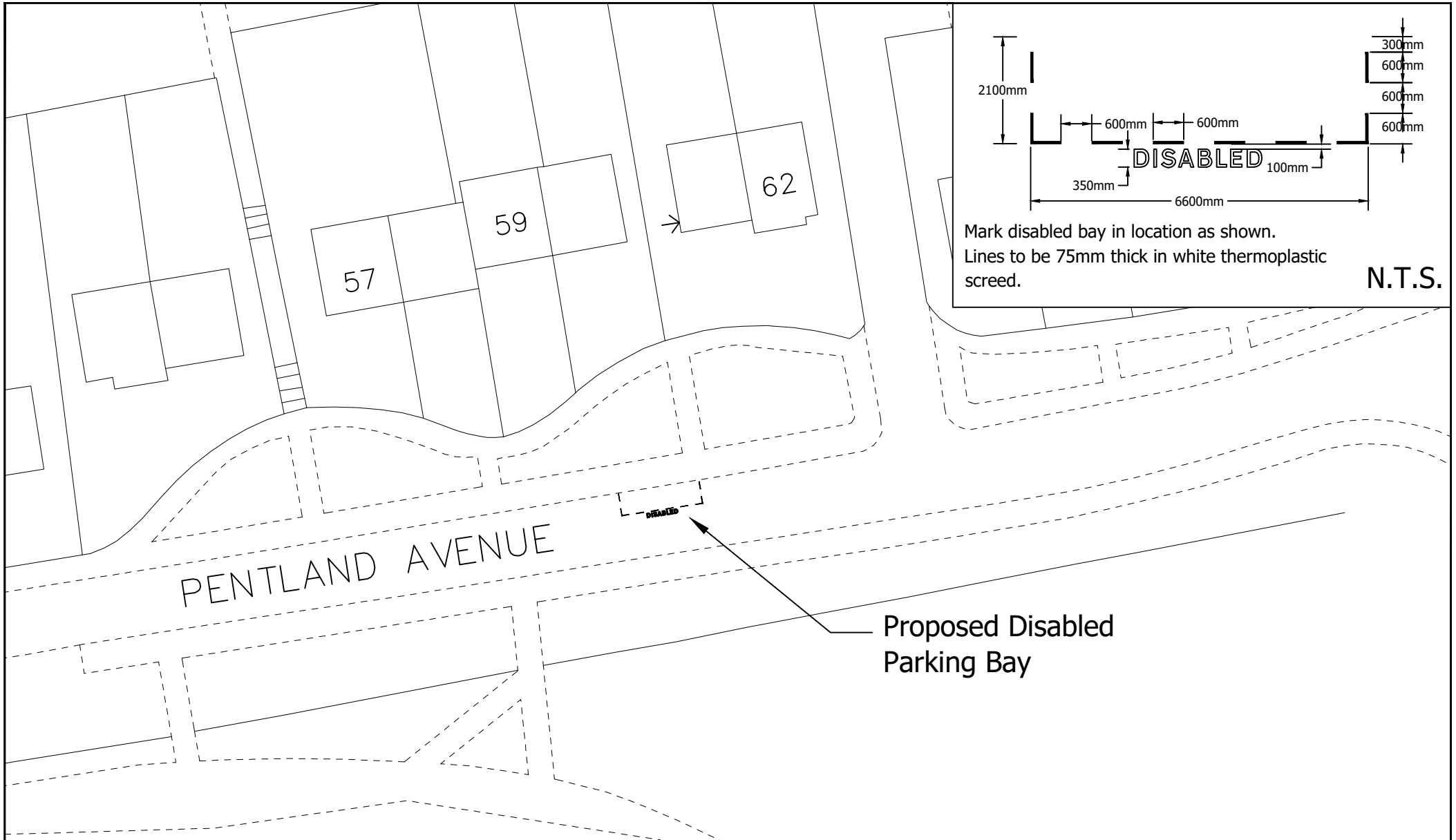
ROADS & TRANSPORTATION MANAGER  
WHITEHILL SERVICE CENTRE  
WHITEHILL INDUSTRIAL ESTATE  
BATHGATE EH48 2EP  
TEL 01506 282351

TRANSPORTATION  
ROAD SAFETY &  
TRAFFIC MANAGEMENT

DATE:- 04/07/2023  
SCALE:- NTS

DRAWN BY:- N.Mann  
CHECKED BY:-

Drg. No.:- TRS/DIS/3622



Mark disabled bay in location as shown.  
 Lines to be 75mm thick in white thermoplastic  
 screed. **N.T.S.**

DATA LABEL:- TRS/DIS/3623

WEST Lothian Council  
 OPERATIONAL SERVICES

Proposed Disabled Parking Bay  
 59 Pentland Avenue  
 Bathgate



Based upon the Ordnance Survey mapping with the permission of the  
 Controller of Her Majesty's Stationery Office © Crown copyright. Unauthorized  
 reproduction infringes Crown copyright and may lead to prosecution or civil  
 proceedings.  
 Licence No.: 100037194

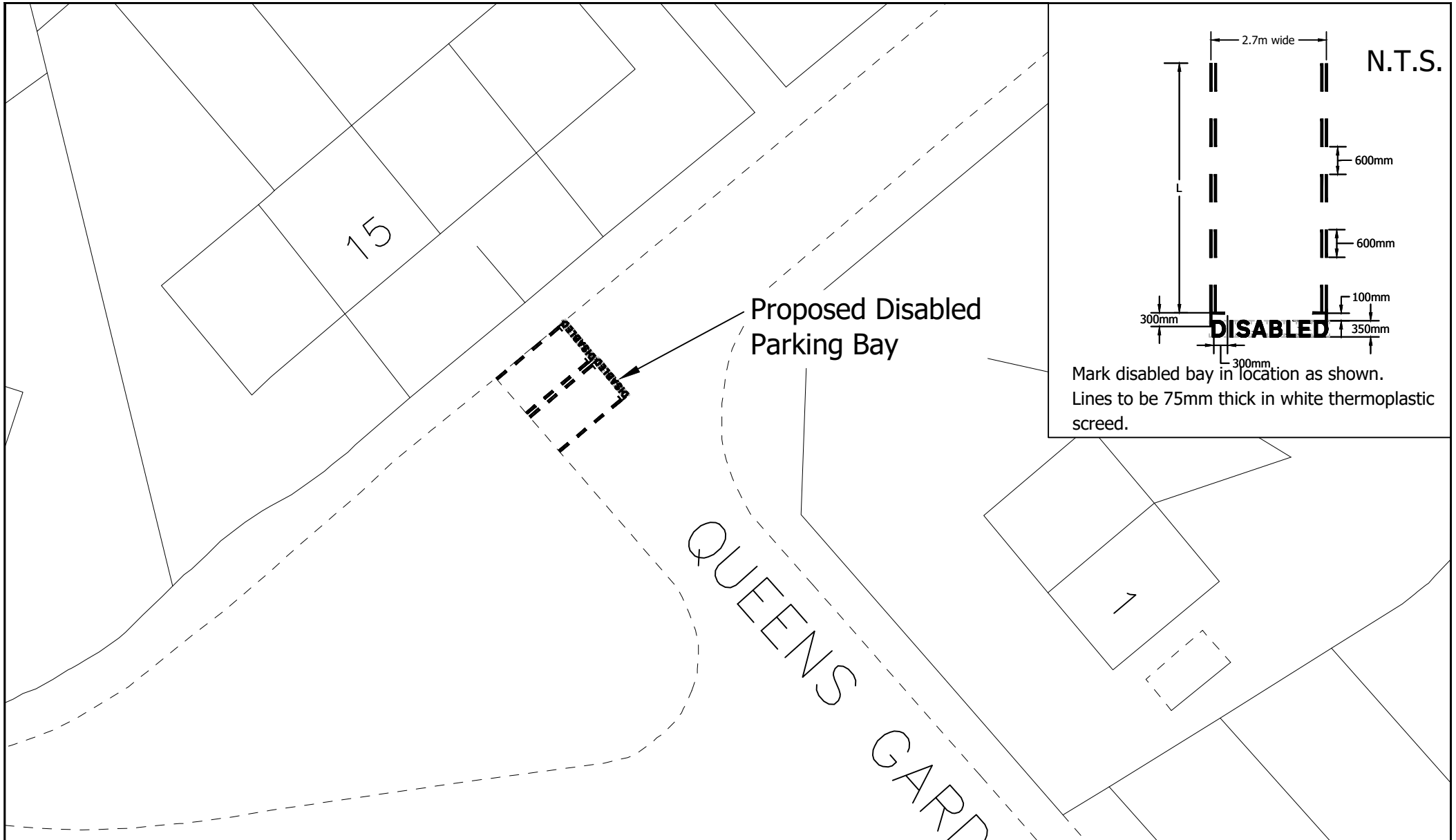
ROADS & TRANSPORTATION MANAGER  
 WHITEHILL SERVICE CENTRE  
 WHITEHILL INDUSTRIAL ESTATE  
 BATHGATE EH48 2EP  
 TEL 01506 282351

TRANSPORTATION  
 ROAD SAFETY &  
 TRAFFIC MANAGEMENT

DATE:- 22/05/2023  
 SCALE:- NTS

DRAWN BY:- N.Mann  
 CHECKED BY:-

Drg. No.:- **TRS/DIS/3623**



DATA LABEL:- TRS/DIS/3624

WEST LoTHIAN COUNCIL  
OPERATIONAL SERVICES

Proposed Disabled Parking Bay  
15 Queens Gardens  
East Calder



Based upon the Ordnance Survey mapping with the permission of the Controller of Her Majesty's Stationery Office © Crown copyright. Unauthorized reproduction infringes Crown copyright and may lead to prosecution or civil proceedings.  
Licence No.: 100037194

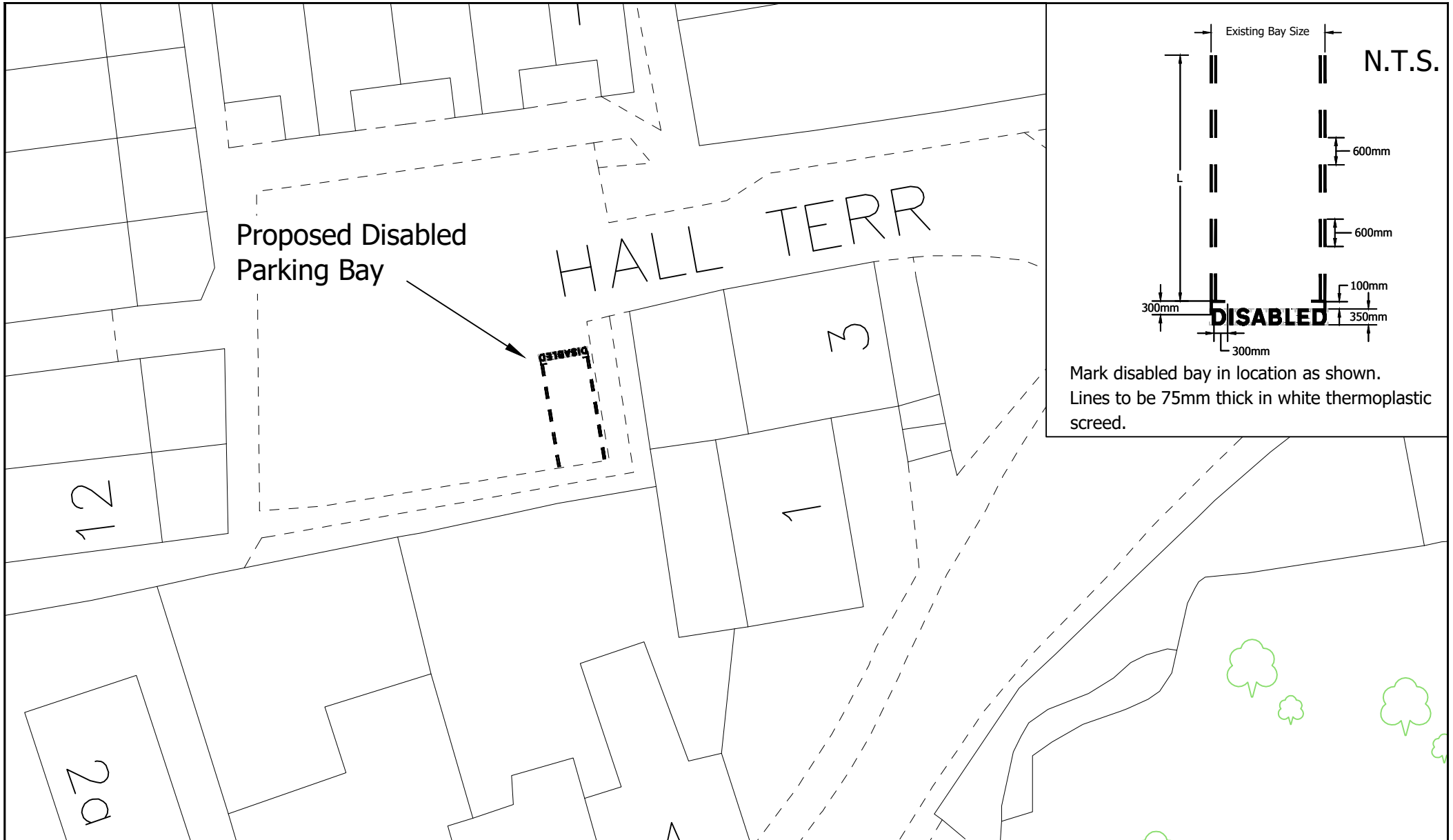
ROADS & TRANSPORTATION MANAGER  
WHITEHILL SERVICE CENTRE  
WHITEHILL INDUSTRIAL ESTATE  
BATHGATE EH48 2EP  
TEL 01506 282351

TRANSPORTATION  
ROAD SAFETY &  
TRAFFIC MANAGEMENT

DATE:- 22/05/2023  
SCALE:- NTS

DRAWN BY:- N.Mann  
CHECKED BY:-

Drg. No.:- TRS/DIS/3624



DATA LABEL:- TRS/DIS/3626

WEST LOTHIAN COUNCIL  
OPERATIONAL SERVICES

Proposed Disabled Parking Bay  
3 Bowyett  
Torphichen



Based upon the Ordnance Survey mapping with the permission of the Controller of Her Majesty's Stationery Office © Crown copyright. Unauthorized reproduction infringes Crown copyright and may lead to prosecution or civil proceedings.  
Licence No.: 100037194

ROADS & TRANSPORTATION MANAGER  
WHITEHILL SERVICE CENTRE  
WHITEHILL INDUSTRIAL ESTATE  
BATHGATE EH48 2EP  
TEL 01506 282351

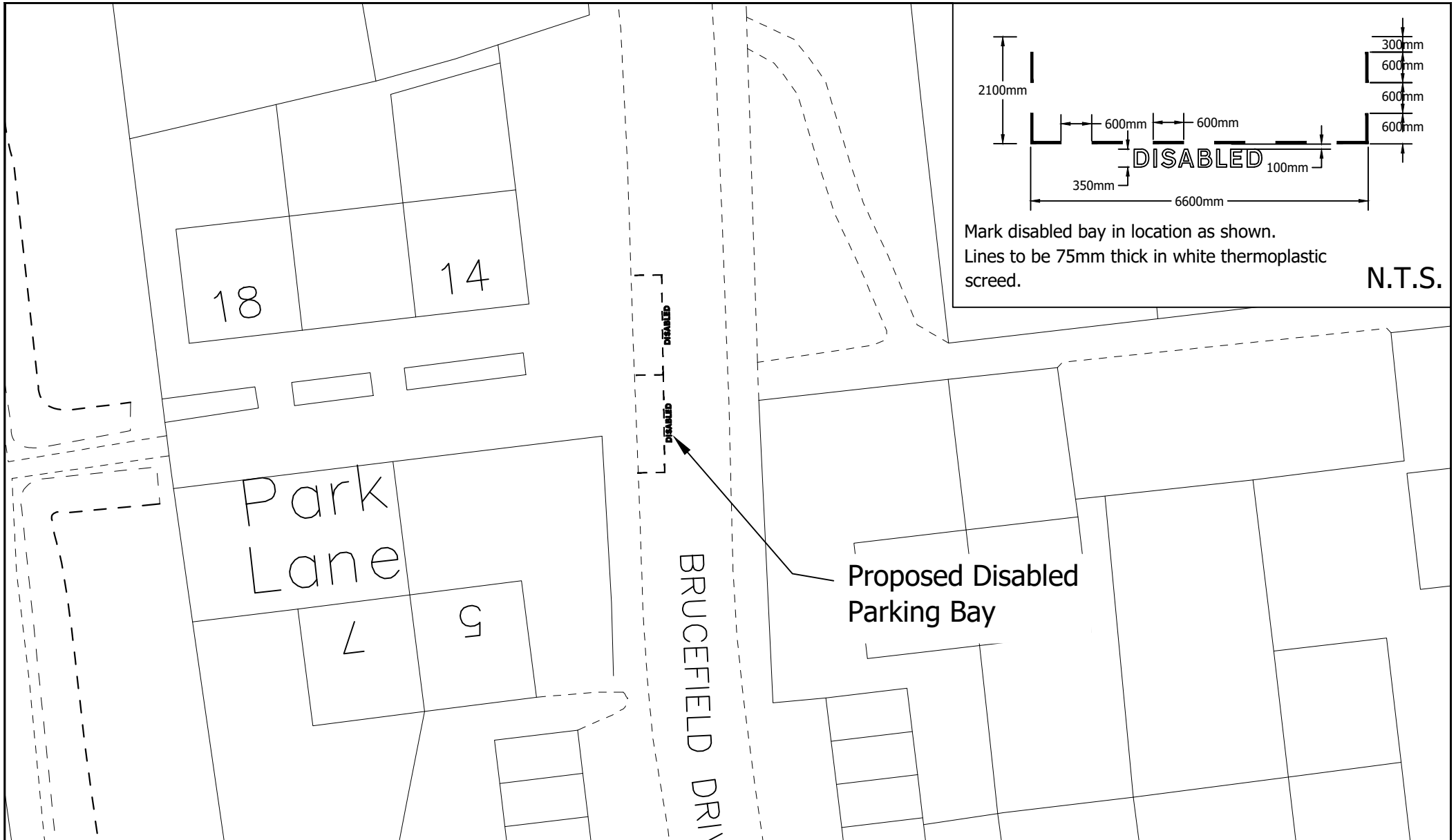
TRANSPORTATION  
ROAD SAFETY &  
TRAFFIC MANAGEMENT

DATE:- 04/07/2023  
SCALE:- NTS

DRAWN BY:- N.Mann  
CHECKED BY:-

Drg. No.:- TRS/DIS/3626





DATA LABEL:- TRS/DIS/3629

WEST Lothian Council  
OPERATIONAL SERVICES

Proposed Disabled Parking Bay  
7 Park Lane  
Whitburn



Based upon the Ordnance Survey mapping with the permission of the Controller of Her Majesty's Stationery Office © Crown copyright. Unauthorized reproduction infringes Crown copyright and may lead to prosecution or civil proceedings.  
Licence No.: 100037194

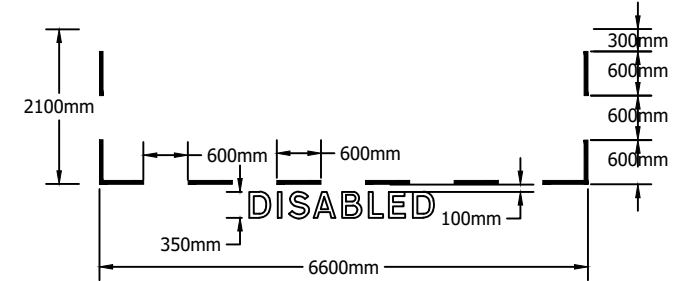
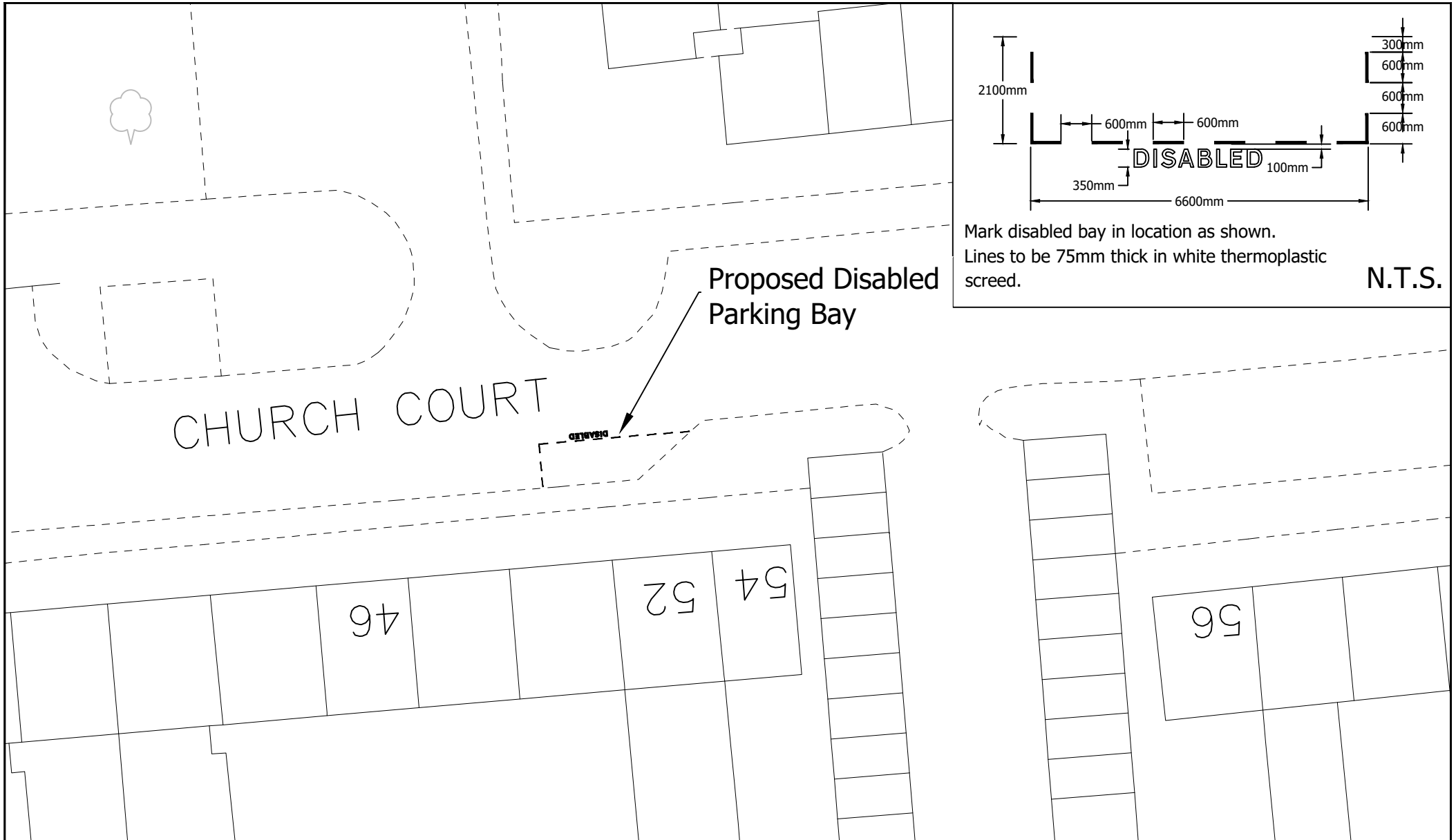
ROADS & TRANSPORTATION MANAGER  
WHITEHILL SERVICE CENTRE  
WHITEHILL INDUSTRIAL ESTATE  
BATHGATE EH48 2EP  
TEL 01506 282351

TRANSPORTATION  
ROAD SAFETY &  
TRAFFIC MANAGEMENT

DATE:- 04/07/2023  
SCALE:- NTS

DRAWN BY:- N.Mann  
CHECKED BY:-

Drg. No.:- TRS/DIS/3629



Mark disabled bay in location as shown.  
Lines to be 75mm thick in white thermoplastic  
screed.

N.T.S.

DATA LABEL:- TRS/DIS/3630

WEST LoTHIAN COUNCIL  
OPERATIONAL SERVICES

Proposed Disabled Parking Bay  
52 Church Court  
Philipstoun



Based upon the Ordnance Survey mapping with the permission of the  
Controller of Her Majesty's Stationery Office © Crown copyright. Unauthorized  
reproduction infringes Crown copyright and may lead to prosecution or civil  
proceedings.  
Licence No.: 100037194

ROADS & TRANSPORTATION MANAGER  
WHITEHILL SERVICE CENTRE  
WHITEHILL INDUSTRIAL ESTATE  
BATHGATE EH48 2EP  
TEL 01506 282351

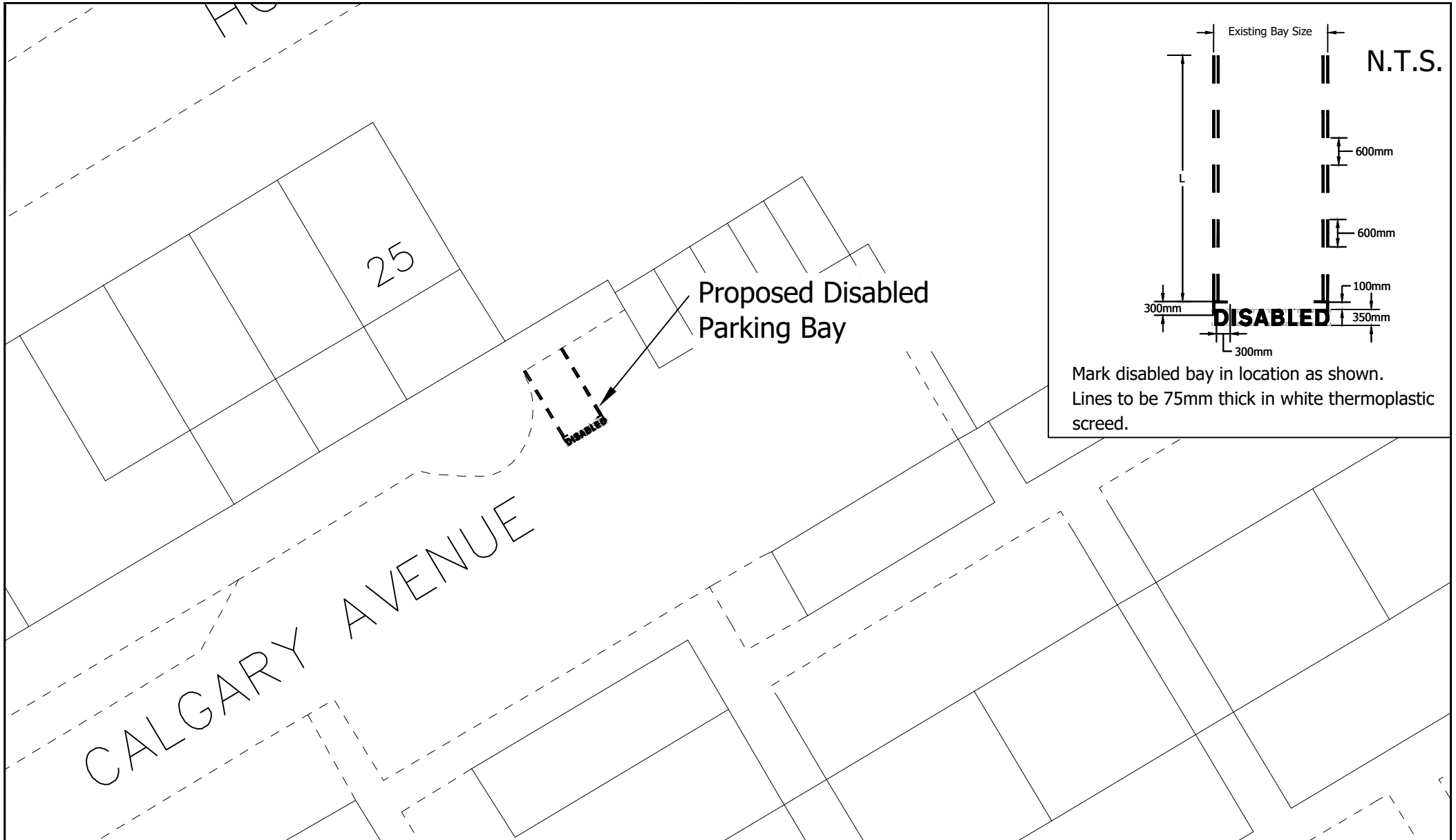
TRANSPORTATION  
ROAD SAFETY &  
TRAFFIC MANAGEMENT

DATE:- 12/07/2023  
SCALE:- NTS

DRAWN BY:- N.Mann  
CHECKED BY:-

Drg. No.:- TRS/DIS/3630





Mark disabled bay in location as shown.  
Lines to be 75mm thick in white thermoplastic  
screed.

DATA LABEL:- TRS/DIS/3632

WEST Lothian Council  
OPERATIONAL SERVICES

Proposed Disabled Parking Bay  
25 Calgary Avenue  
Howden



Based upon the Ordnance Survey mapping with the permission of the  
Controller of Her Majesty's Stationery Office © Crown copyright. Unauthorized  
reproduction infringes Crown copyright and may lead to prosecution or civil  
proceedings.  
Licence No.: 100037194

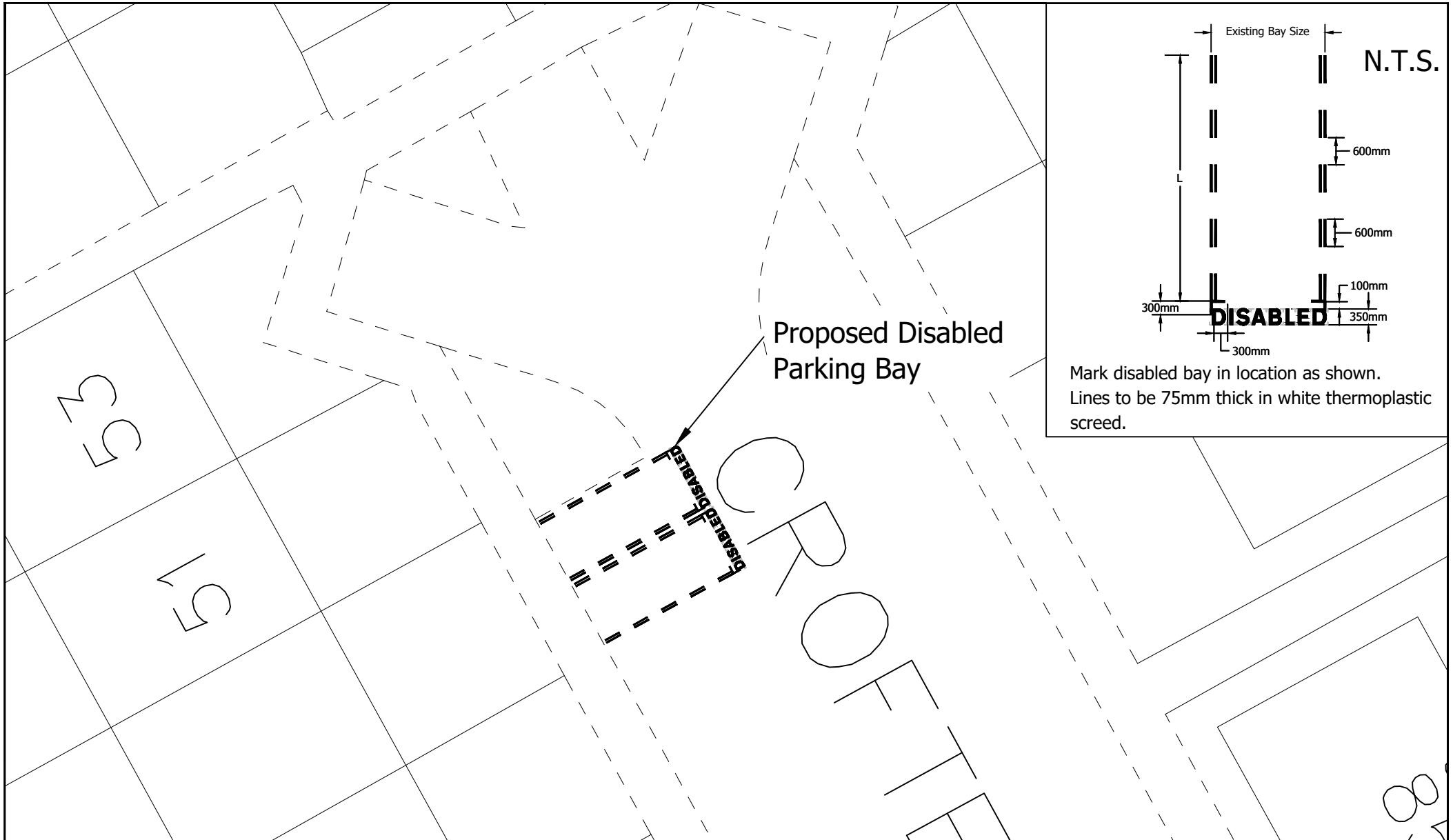
ROADS & TRANSPORTATION MANAGER  
WHITEHILL SERVICE CENTRE  
WHITEHILL INDUSTRIAL ESTATE  
BATHGATE EH48 2EP  
TEL 01506 282351

TRANSPORTATION  
ROAD SAFETY &  
TRAFFIC MANAGEMENT

DATE:- 04/07/2023  
SCALE:- NTS

DRAWN BY:- N.Mann  
CHECKED BY:-

Drg. No.:- TRS/DIS/3632



DATA LABEL:- TRS/DIS/3634

WEST LoTHIAN COUNCIL  
OPERATIONAL SERVICES

Proposed Disabled Parking Bay  
51 Crofters Gate  
East Whitburn



Based upon the Ordnance Survey mapping with the permission of the Controller of Her Majesty's Stationery Office © Crown copyright. Unauthorized reproduction infringes Crown copyright and may lead to prosecution or civil proceedings.  
Licence No.: 100037194

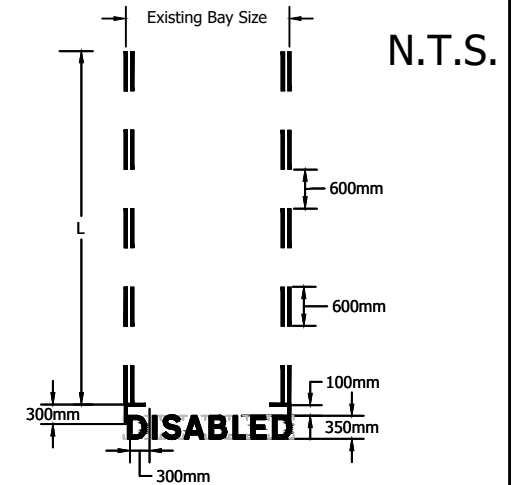
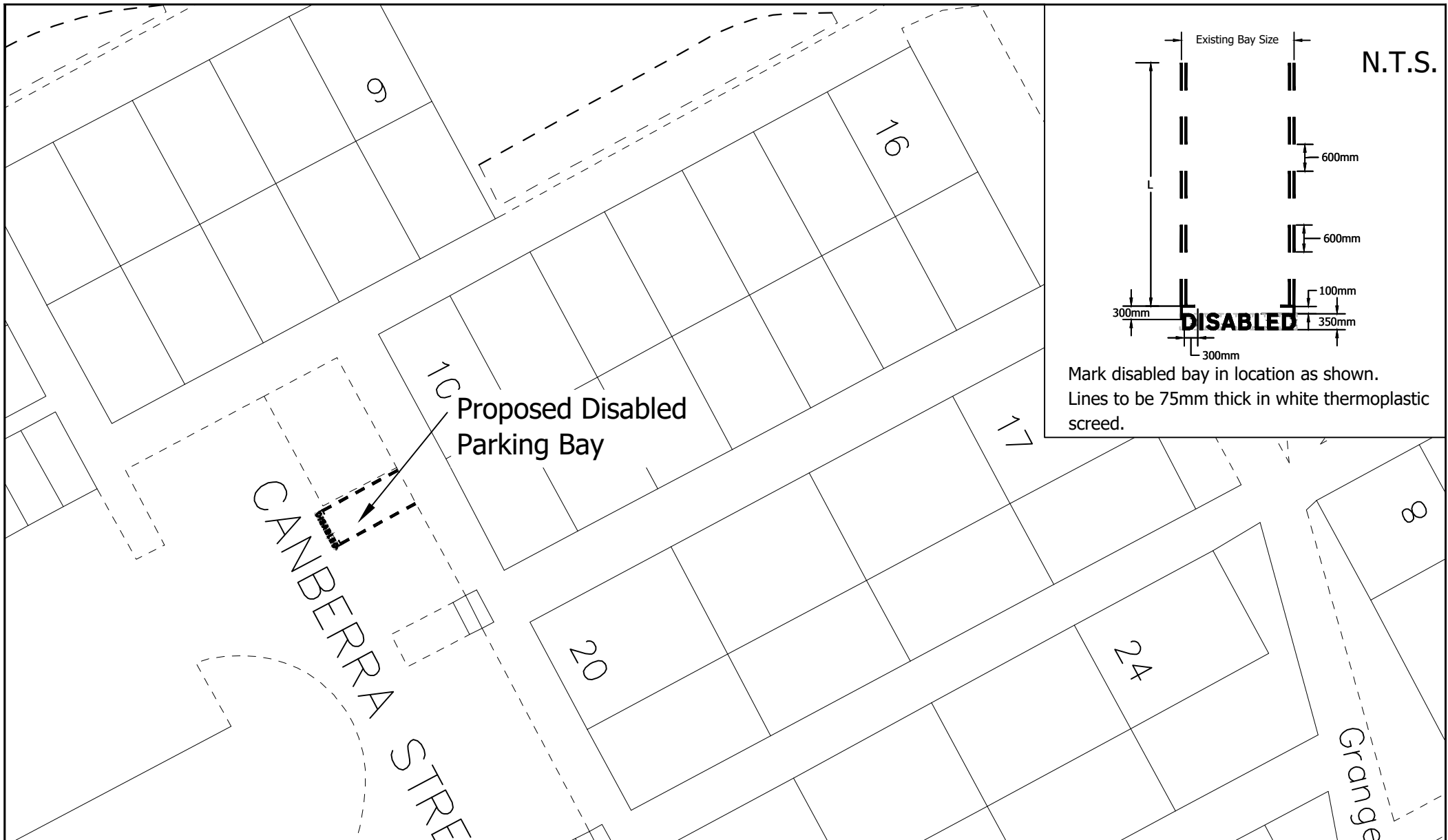
ROADS & TRANSPORTATION MANAGER  
WHITEHILL SERVICE CENTRE  
WHITEHILL INDUSTRIAL ESTATE  
BATHGATE EH48 2EP  
TEL 01506 282351

TRANSPORTATION  
ROAD SAFETY &  
TRAFFIC MANAGEMENT

DATE:- 04/07/2023  
SCALE:- NTS

DRAWN BY:- N.Mann  
CHECKED BY:-

Drg. No.:- TRS/DIS/3634



Mark disabled bay in location as shown.  
Lines to be 75mm thick in white thermoplastic screed.

DATA LABEL:- TRS/DIS/3636

WEST LoTHIAN COUNCIL  
OPERATIONAL SERVICES

Proposed Disabled Parking Bay  
16 Canberra Street  
Craigshill



Based upon the Ordnance Survey mapping with the permission of the Controller of Her Majesty's Stationery Office © Crown copyright. Unauthorized reproduction infringes Crown copyright and may lead to prosecution or civil proceedings.  
Licence No.: 100037194

ROADS & TRANSPORTATION MANAGER  
WHITEHILL SERVICE CENTRE  
WHITEHILL INDUSTRIAL ESTATE  
BATHGATE EH48 2EP  
TEL 01506 282351

TRANSPORTATION  
ROAD SAFETY &  
TRAFFIC MANAGEMENT

DATE:- 04/07/2023  
SCALE:- NTS

DRAWN BY:- N.Mann  
CHECKED BY:-

Drg. No.:- TRS/DIS/3636



DATA LABEL:- TRS/DIS/3639

WEST LoTHIAN COUNCIL  
OPERATIONAL SERVICES

Proposed Disabled Parking Bay  
25 Canal View  
Winchburgh



Based upon the Ordnance Survey mapping with the permission of the Controller of Her Majesty's Stationery Office © Crown copyright. Unauthorized reproduction infringes Crown copyright and may lead to prosecution or civil proceedings.  
Licence No.: AC0000849533.

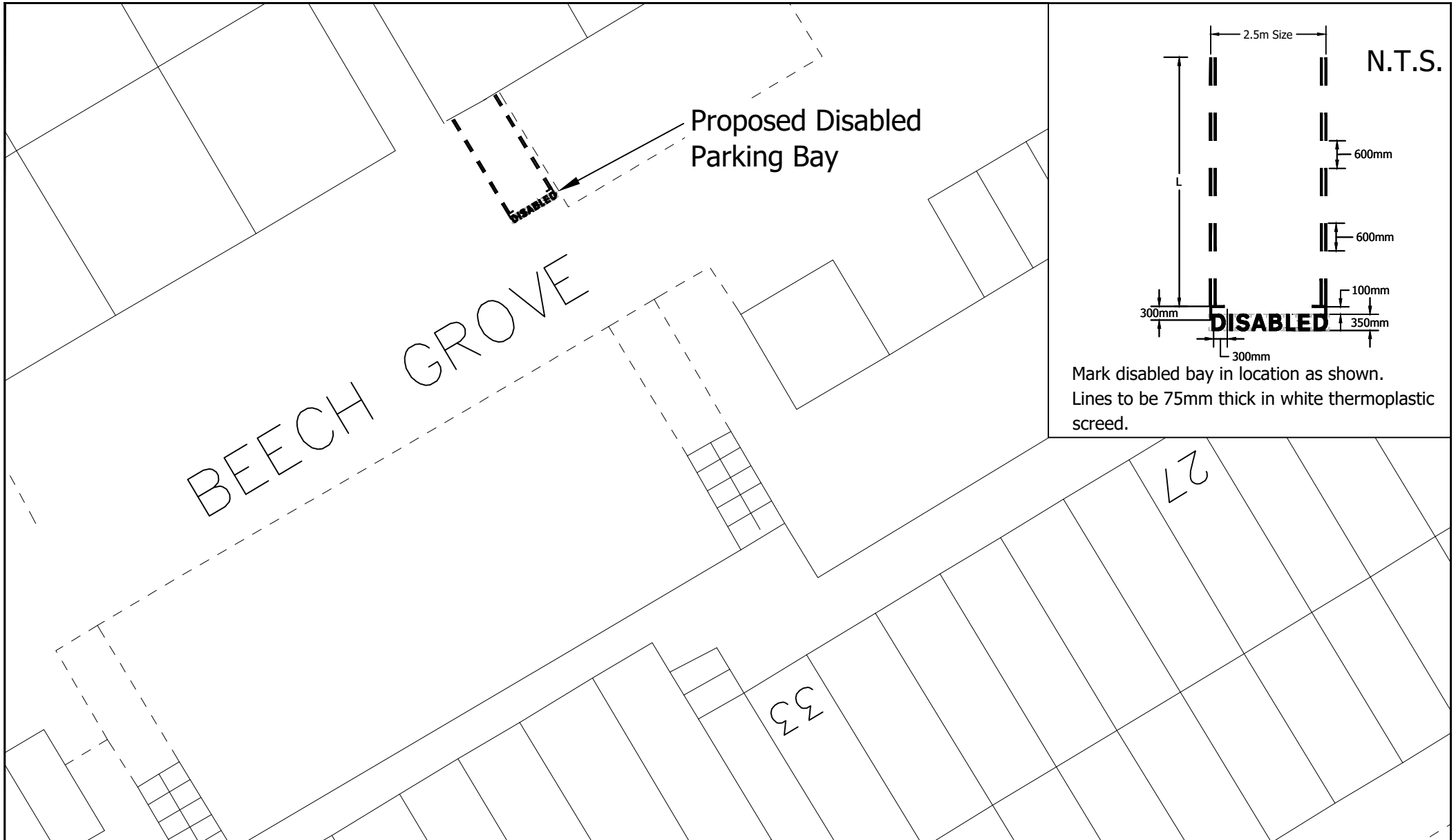
ROADS & TRANSPORTATION MANAGER  
WHITEHILL SERVICE CENTRE  
WHITEHILL INDUSTRIAL ESTATE  
BATHGATE EH48 2EP  
TEL 01506 282351

TRANSPORTATION  
ROAD SAFETY &  
TRAFFIC MANAGEMENT

DATE:- 08/08/2023  
SCALE:- NTS

DRAWN BY:- N.Mann  
CHECKED BY:-

Drg. No.:- TRS/DIS/3639



DATA LABEL:- TRS/DIS/3640

WEST LoTHIAN COUNCIL  
OPERATIONAL SERVICES

Proposed Disabled Parking Bay  
33 Beech Grove  
Livingston



Based upon the Ordnance Survey mapping with the permission of the Controller of Her Majesty's Stationery Office © Crown copyright. Unauthorized reproduction infringes Crown copyright and may lead to prosecution or civil proceedings.  
Licence No.: AC0000849533.

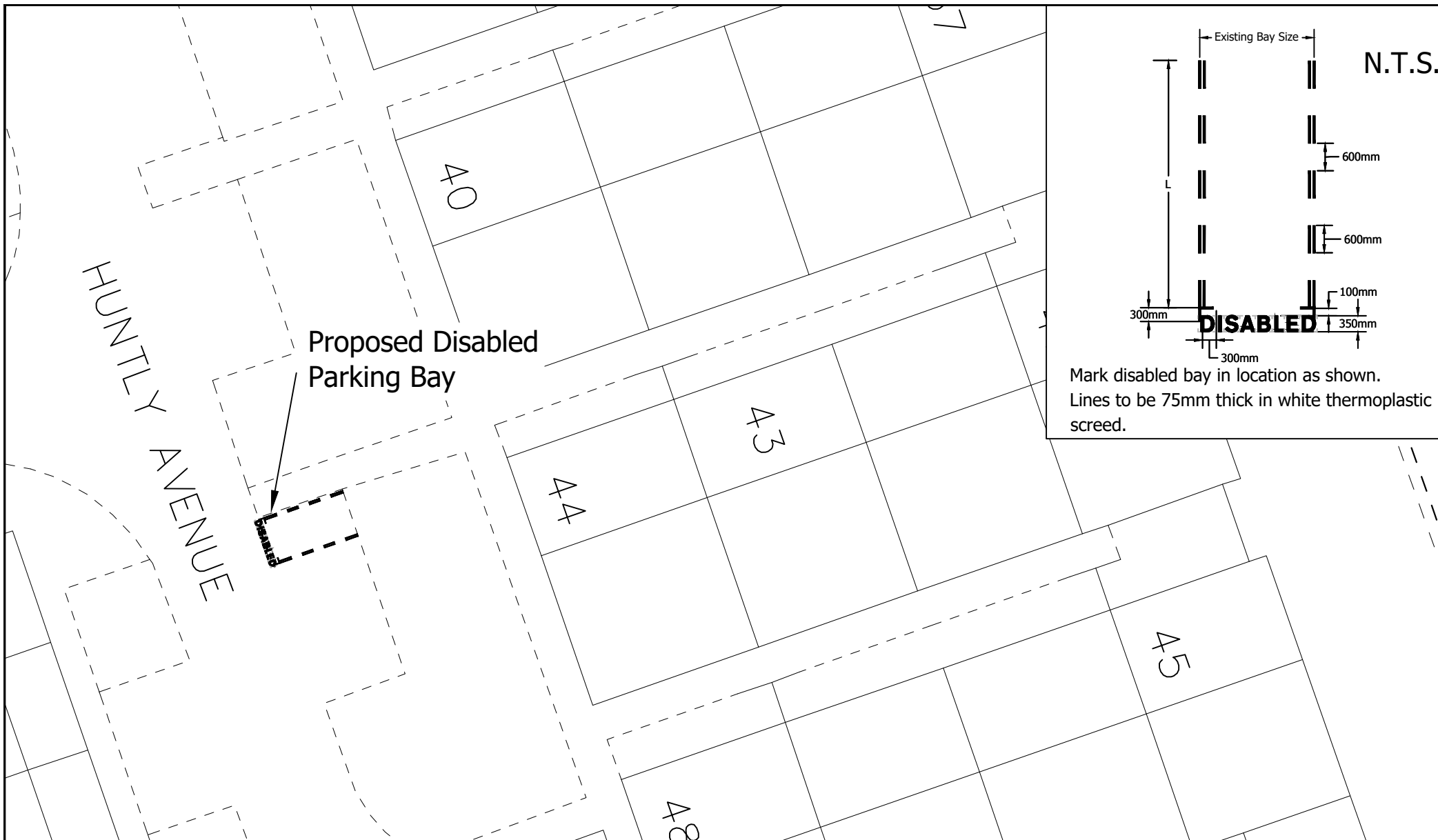
ROADS & TRANSPORTATION MANAGER  
WHITEHILL SERVICE CENTRE  
WHITEHILL INDUSTRIAL ESTATE  
BATHGATE EH48 2EP  
TEL 01506 282351

TRANSPORTATION  
ROAD SAFETY &  
TRAFFIC MANAGEMENT

DATE:- 08/08/2023  
SCALE:- NTS

DRAWN BY:- N.Mann  
CHECKED BY:-

Drg. No.:- TRS/DIS/3640



DATA LABEL:- TRS/DIS/3643

WEST LoTHIAN COUNCIL  
OPERATIONAL SERVICES

Proposed Disabled Parking Bay  
43 Huntly Avenue  
Livingston



Based upon the Ordnance Survey mapping with the permission of the Controller of Her Majesty's Stationery Office © Crown copyright. Unauthorized reproduction infringes Crown copyright and may lead to prosecution or civil proceedings.  
Licence No.: AC0000849533.

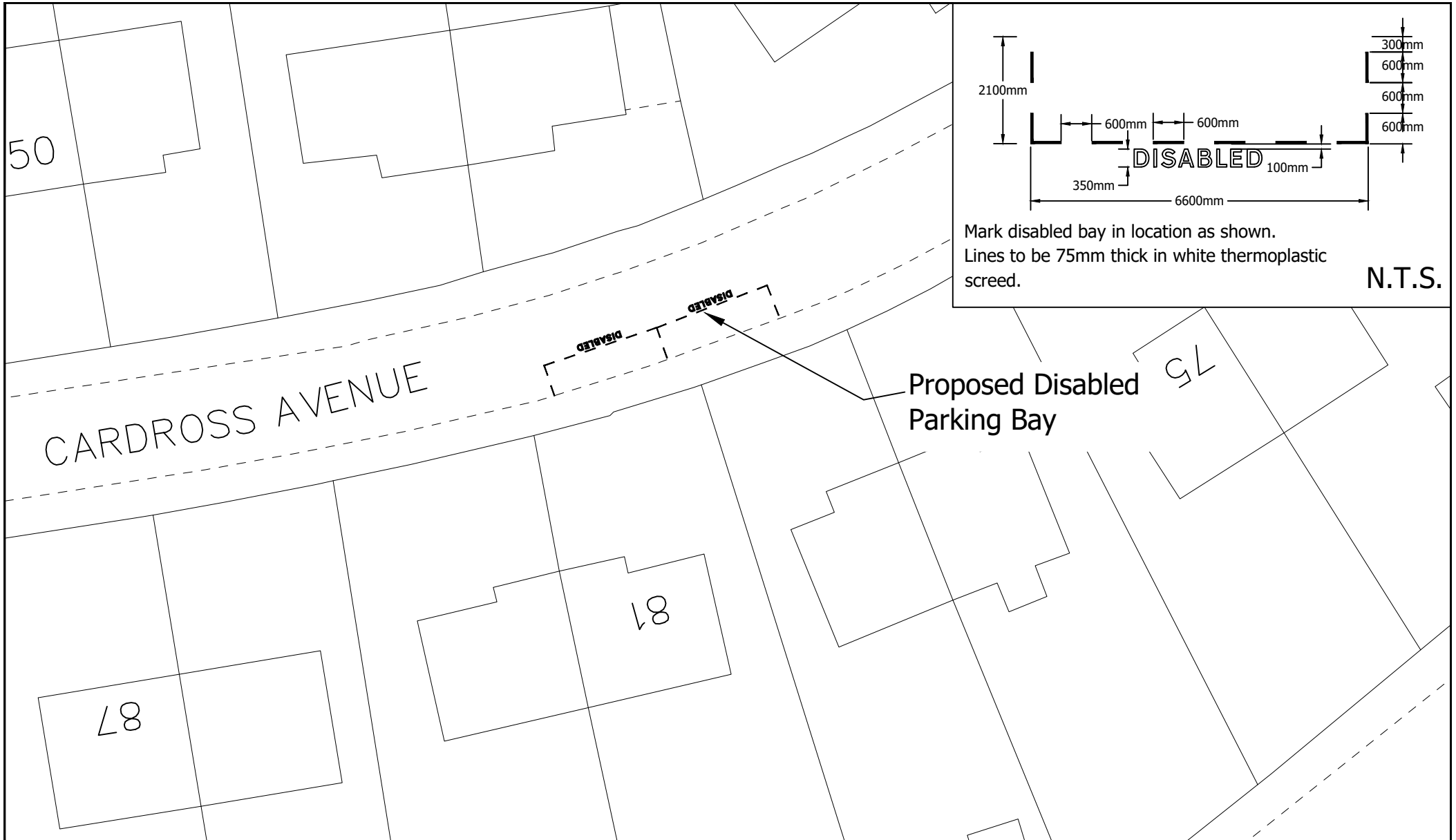
ROADS & TRANSPORTATION MANAGER  
WHITEHILL SERVICE CENTRE  
WHITEHILL INDUSTRIAL ESTATE  
BATHGATE EH48 2EP  
TEL 01506 282351

TRANSPORTATION  
ROAD SAFETY &  
TRAFFIC MANAGEMENT

DATE:- 08/08/2023  
SCALE:- NTS

DRAWN BY:- N.Mann  
CHECKED BY:-

Drg. No.:- TRS/DIS/3643



Mark disabled bay in location as shown.  
Lines to be 75mm thick in white thermoplastic  
screed.

N.T.S.

DATA LABEL:- TRS/DIS/3644

WEST LoTHIAN COUNCIL  
OPERATIONAL SERVICES

Proposed Disabled Parking Bay  
81 Cardross Avenue  
Broxburn



Based upon the Ordnance Survey mapping with the permission of the  
Controller of Her Majesty's Stationery Office © Crown copyright. Unauthorized  
reproduction infringes Crown copyright and may lead to prosecution or civil  
proceedings.  
Licence No.: AC0000849533.

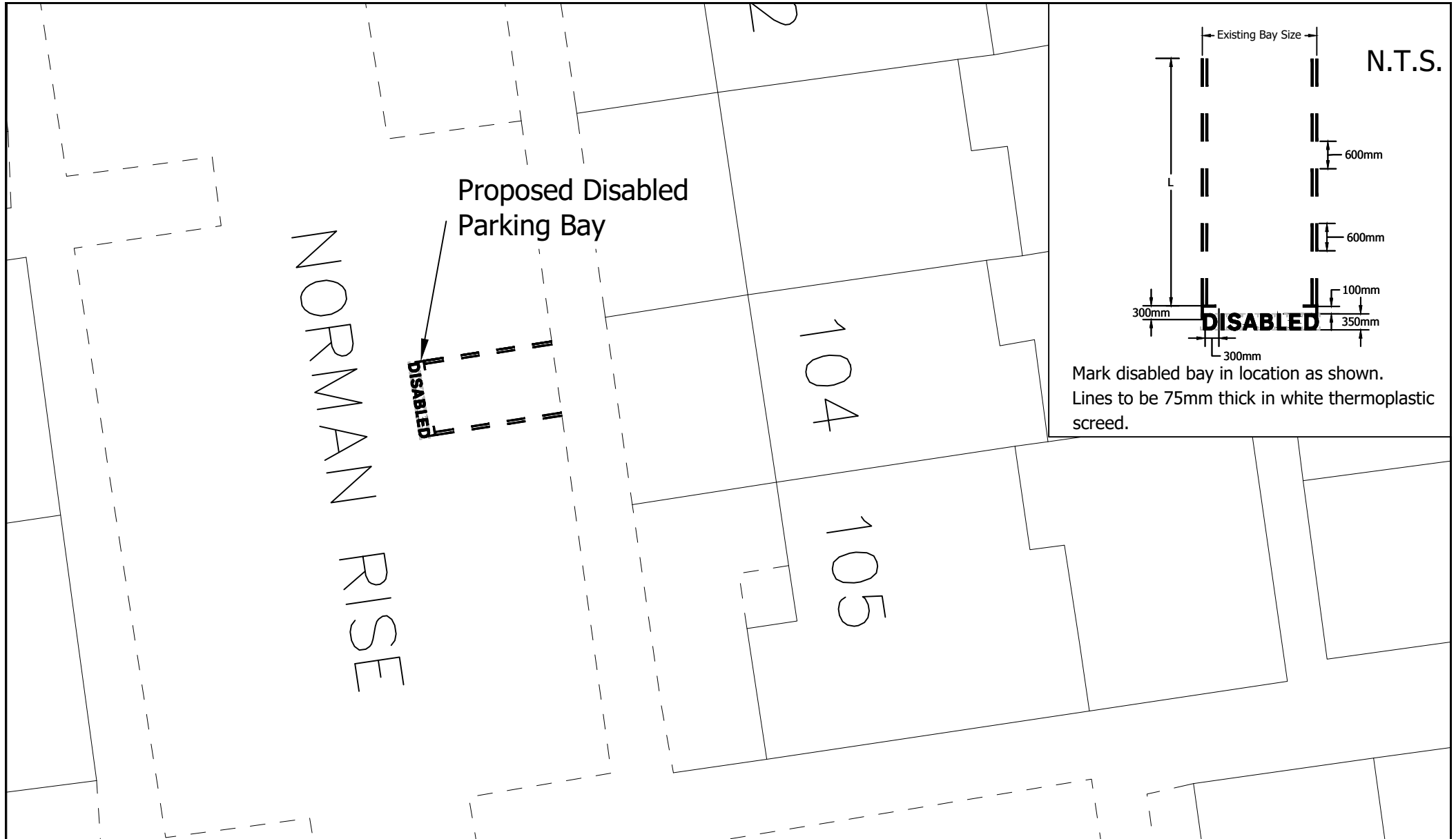
ROADS & TRANSPORTATION MANAGER  
WHITEHILL SERVICE CENTRE  
WHITEHILL INDUSTRIAL ESTATE  
BATHGATE EH48 2EP  
TEL 01506 282351

TRANSPORTATION  
ROAD SAFETY &  
TRAFFIC MANAGEMENT

DATE:- 08/08/2023  
SCALE:- NTS

DRAWN BY:- N.Mann  
CHECKED BY:-

Drg. No.:- TRS/DIS/3644



DATA LABEL:- TRS/DIS/3646

WEST LoTHIAN COUNCIL  
OPERATIONAL SERVICES

Proposed Disabled Parking Bay  
104 Norman Rise  
Livingston



Based upon the Ordnance Survey mapping with the permission of the Controller of Her Majesty's Stationery Office © Crown copyright. Unauthorized reproduction infringes Crown copyright and may lead to prosecution or civil proceedings.  
Licence No.: AC0000849533.

ROADS & TRANSPORTATION MANAGER  
WHITEHILL SERVICE CENTRE  
WHITEHILL INDUSTRIAL ESTATE  
BATHGATE EH48 2EP  
TEL 01506 282351

TRANSPORTATION  
ROAD SAFETY &  
TRAFFIC MANAGEMENT

DATE:- 08/08/2023  
SCALE:- NTS

DRAWN BY:- N.Mann  
CHECKED BY:-

Drg. No.: TRS/DIS/3646





DATA LABEL:- TRS/DIS/3647

WEST LoTHIAN COUNCIL  
OPERATIONAL SERVICES

Proposed Disabled Parking Bay  
39 Peveril Rise  
Livingston



Based upon the Ordnance Survey mapping with the permission of the Controller of Her Majesty's Stationery Office © Crown copyright. Unauthorized reproduction infringes Crown copyright and may lead to prosecution or civil proceedings.  
Licence No.: AC0000849533.

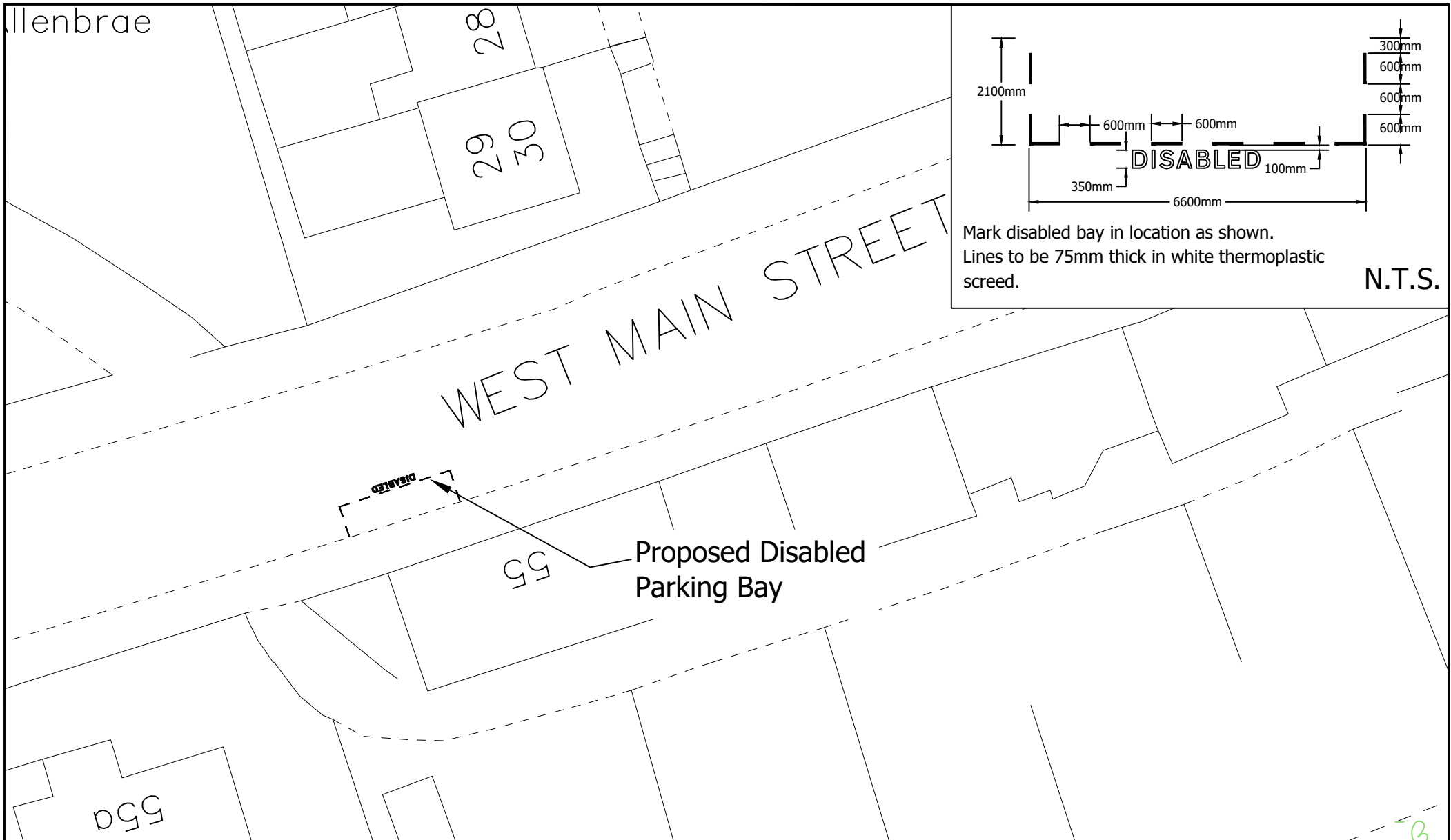
ROADS & TRANSPORTATION MANAGER  
WHITEHILL SERVICE CENTRE  
WHITEHILL INDUSTRIAL ESTATE  
BATHGATE EH48 2EP  
TEL 01506 282351

TRANSPORTATION  
ROAD SAFETY &  
TRAFFIC MANAGEMENT

DATE:- 08/08/2023  
SCALE:- NTS

DRAWN BY:- N.Mann  
CHECKED BY:-

Drg. No.:- TRS/DIS/3647



Mark disabled bay in location as shown.  
Lines to be 75mm thick in white thermoplastic  
screed.

N.T.S.

DATA LABEL:- TRS/DIS/3648

WEST LOTHIAN COUNCIL  
OPERATIONAL SERVICES

Proposed Disabled Parking Bay  
55 West Main Street  
Uphall



Based upon the Ordnance Survey mapping with the permission of the  
Controller of Her Majesty's Stationery Office © Crown copyright. Unauthorized  
reproduction infringes Crown copyright and may lead to prosecution or civil  
proceedings.  
Licence No.: AC0000849533.

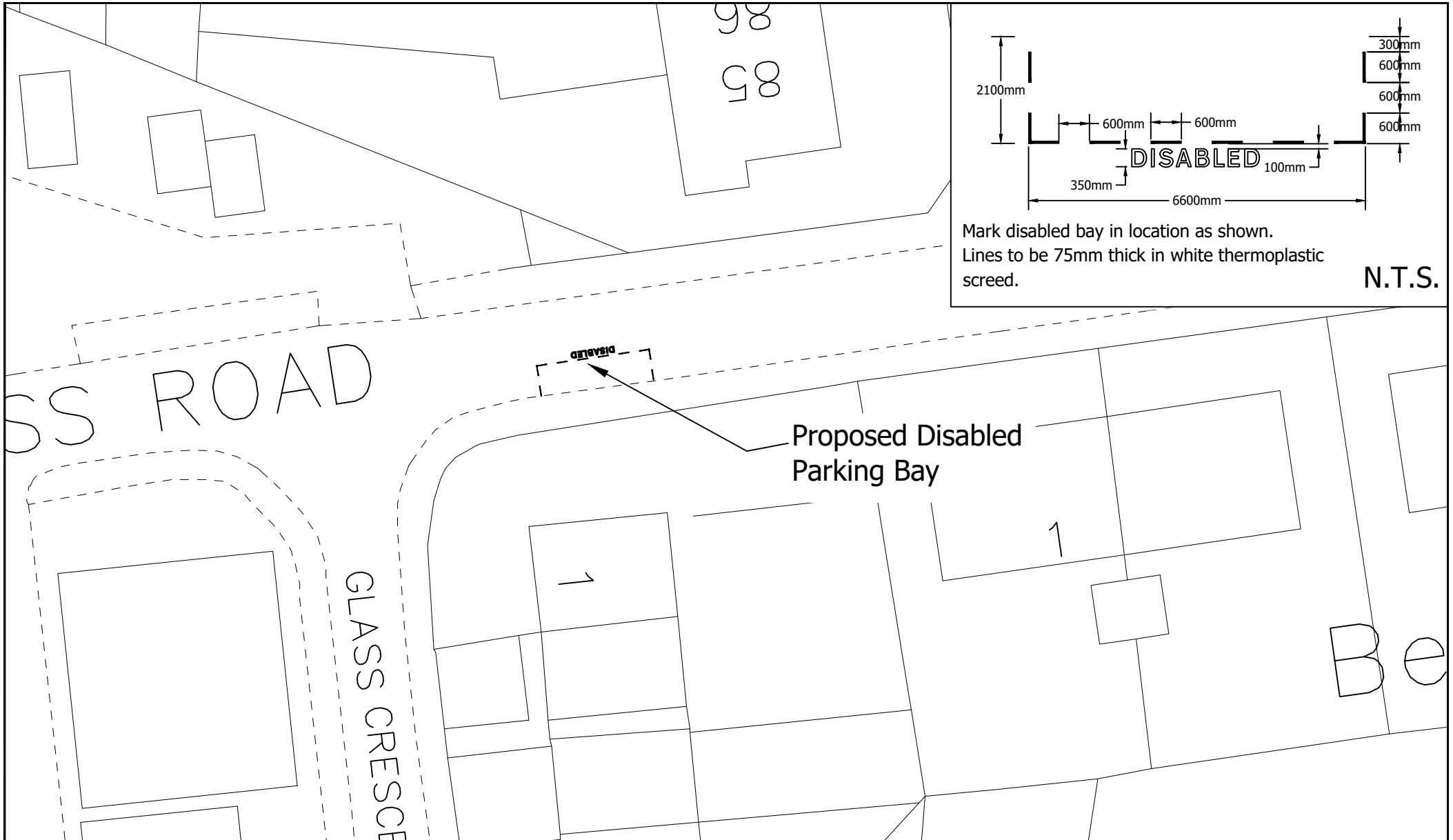
ROADS & TRANSPORTATION MANAGER  
WHITEHILL SERVICE CENTRE  
WHITEHILL INDUSTRIAL ESTATE  
BATHGATE EH48 2EP  
TEL 01506 282351

TRANSPORTATION  
ROAD SAFETY &  
TRAFFIC MANAGEMENT

DATE:- 08/08/2023  
SCALE:- NTS

DRAWN BY:- N.Mann  
CHECKED BY:-

Drg. No.: TRS/DIS/3648



Mark disabled bay in location as shown.  
Lines to be 75mm thick in white thermoplastic  
screed.

N.T.S.

DATA LABEL:- TRS/DIS/3649

WEST Lothian Council  
OPERATIONAL SERVICES

Proposed Disabled Parking Bay  
1 Glass Crescent  
Winchburgh



Based upon the Ordnance Survey mapping with the permission of the  
Controller of Her Majesty's Stationery Office © Crown copyright. Unauthorized  
reproduction infringes Crown copyright and may lead to prosecution or civil  
proceedings.  
Licence No.: AC0000849533.

ROADS & TRANSPORTATION MANAGER  
WHITEHILL SERVICE CENTRE  
WHITEHILL INDUSTRIAL ESTATE  
BATHGATE EH48 2EP  
TEL 01506 282351

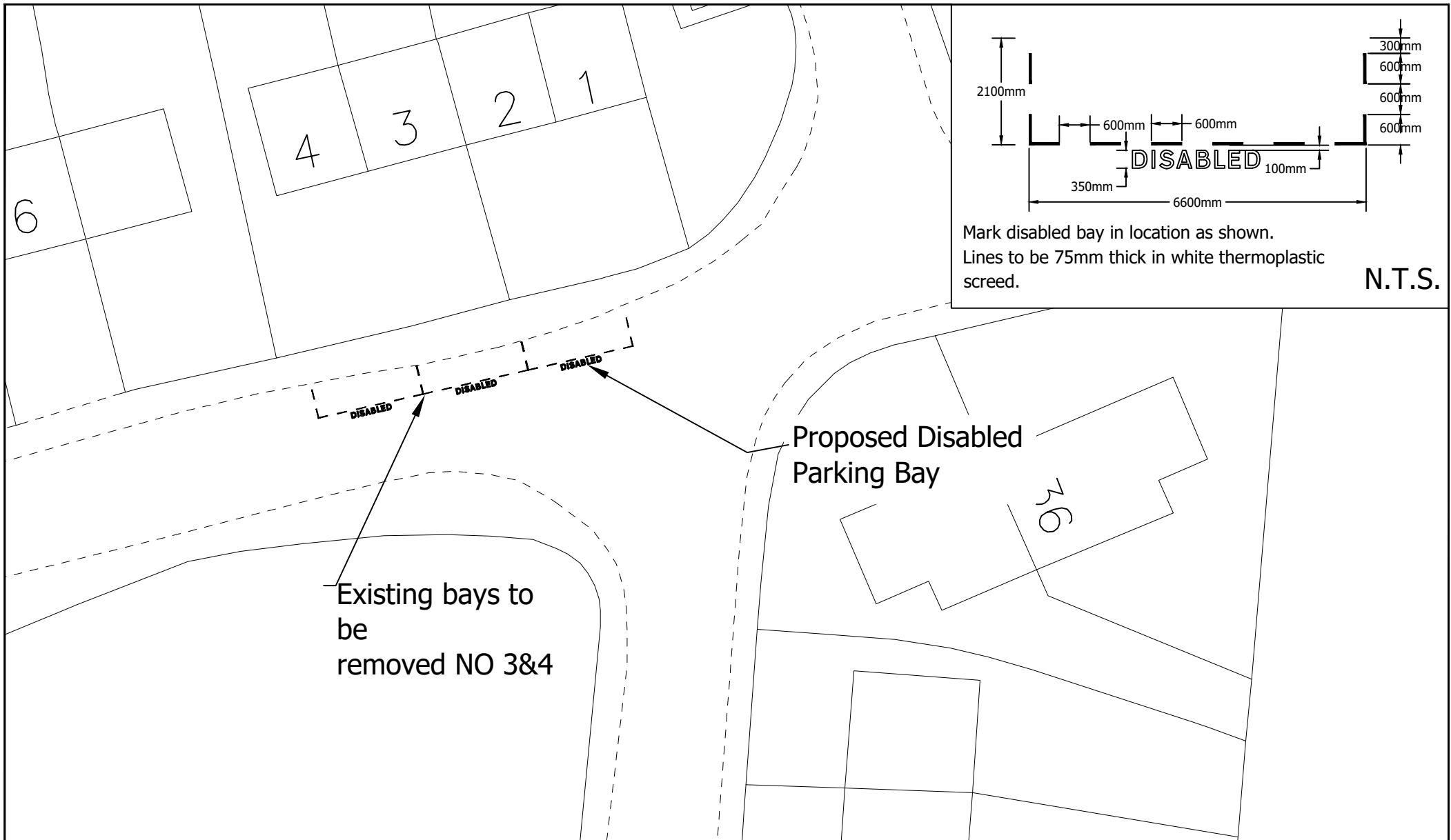
TRANSPORTATION  
ROAD SAFETY &  
TRAFFIC MANAGEMENT

DATE:- 08/08/2023  
SCALE:- NTS

DRAWN BY:- N.Mann  
CHECKED BY:-

Drg. No.:- TRS/DIS/3649





DATA LABEL:- TRS/DIS/3651

WEST LoTHIAN COUNCIL  
OPERATIONAL SERVICES

Proposed Disabled Parking Bay  
2 Greenside  
Torphicken



Based upon the Ordnance Survey mapping with the permission of the Controller of Her Majesty's Stationery Office © Crown copyright. Unauthorized reproduction infringes Crown copyright and may lead to prosecution or civil proceedings.  
Licence No.: AC0000849533.

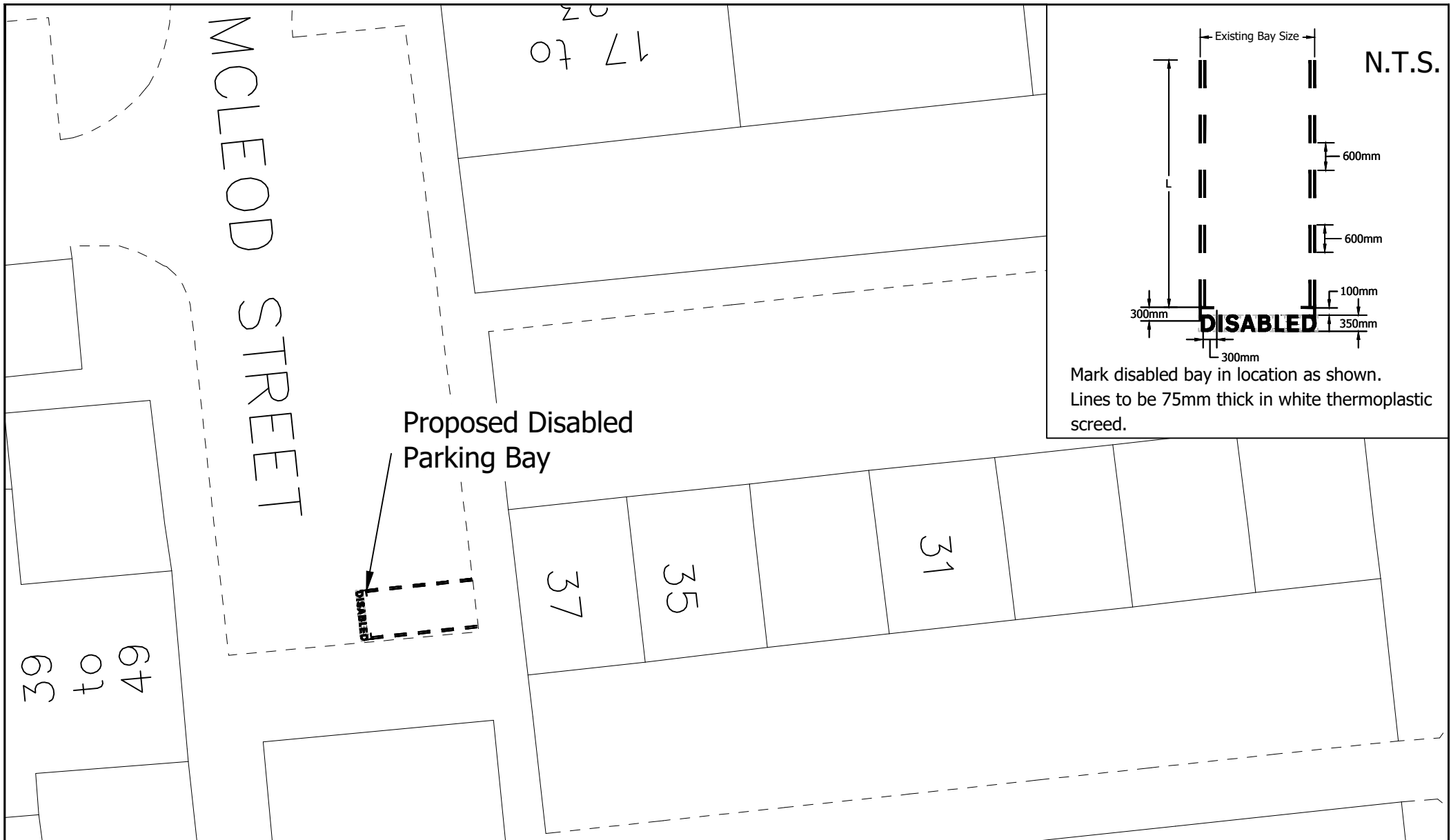
ROADS & TRANSPORTATION MANAGER  
WHITEHILL SERVICE CENTRE  
WHITEHILL INDUSTRIAL ESTATE  
BATHGATE EH48 2EP  
TEL 01506 282351

TRANSPORTATION  
ROAD SAFETY &  
TRAFFIC MANAGEMENT

DATE:- 08/08/2023  
SCALE:- NTS

DRAWN BY:- N.Mann  
CHECKED BY:-

Drg. No.:- TRS/DIS/3651



DATA LABEL:- TRS/DIS/3652

WEST LoTHIAN COUNCIL  
OPERATIONAL SERVICES

Proposed Disabled Parking Bay  
31 McLeod Street  
Broxburn



Based upon the Ordnance Survey mapping with the permission of the Controller of Her Majesty's Stationery Office © Crown copyright. Unauthorized reproduction infringes Crown copyright and may lead to prosecution or civil proceedings.  
Licence No.: AC0000849533.

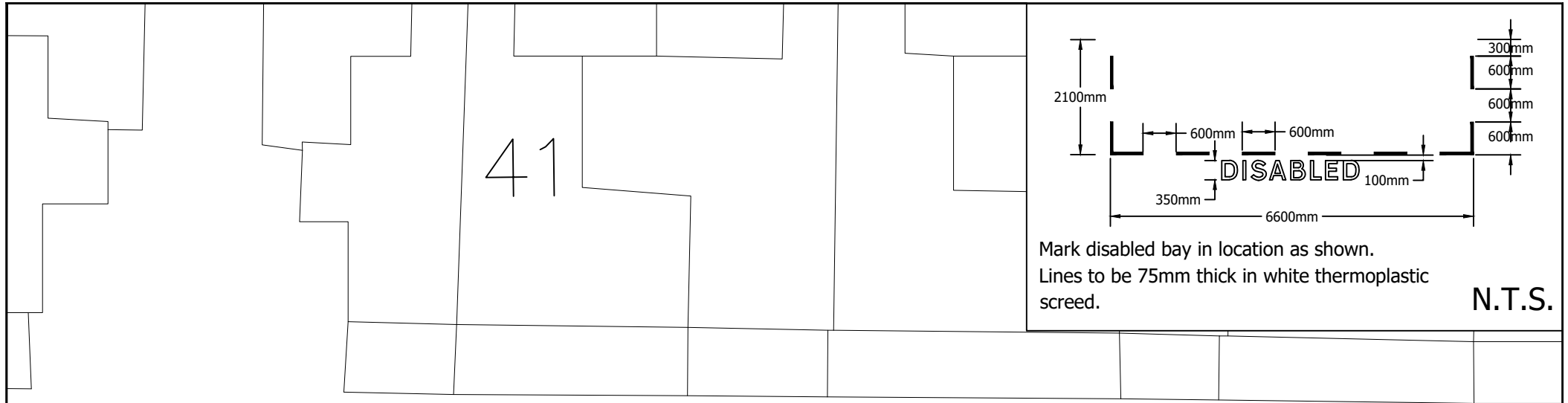
ROADS & TRANSPORTATION MANAGER  
WHITEHILL SERVICE CENTRE  
WHITEHILL INDUSTRIAL ESTATE  
BATHGATE EH48 2EP  
TEL 01506 282351

TRANSPORTATION  
ROAD SAFETY &  
TRAFFIC MANAGEMENT

DATE:- 08/08/2023  
SCALE:- NTS

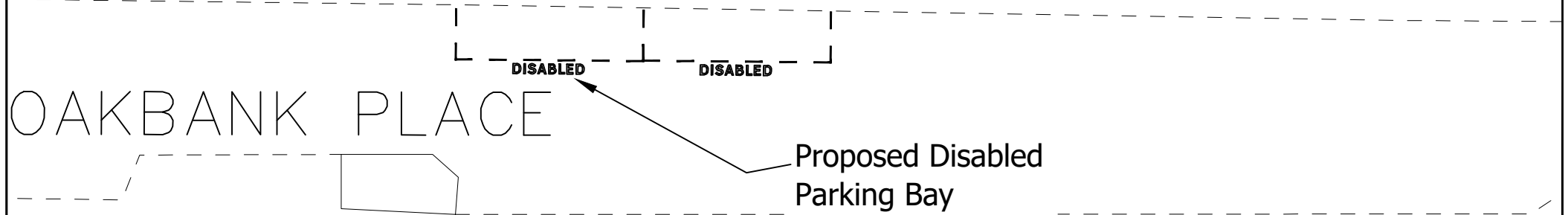
DRAWN BY:- N.Mann  
CHECKED BY:-

Drg. No.:- TRS/DIS/3652



Mark disabled bay in location as shown.  
Lines to be 75mm thick in white thermoplastic screed.

N.T.S.



DATA LABEL:- TRS/DIS/3653

WEST LoTHIAN COUNCIL  
OPERATIONAL SERVICES

Proposed Disabled Parking Bay  
41 Oakbank Place  
Winchburgh



Based upon the Ordnance Survey mapping with the permission of the Controller of Her Majesty's Stationery Office © Crown copyright. Unauthorized reproduction infringes Crown copyright and may lead to prosecution or civil proceedings.  
Licence No.: AC0000849533.

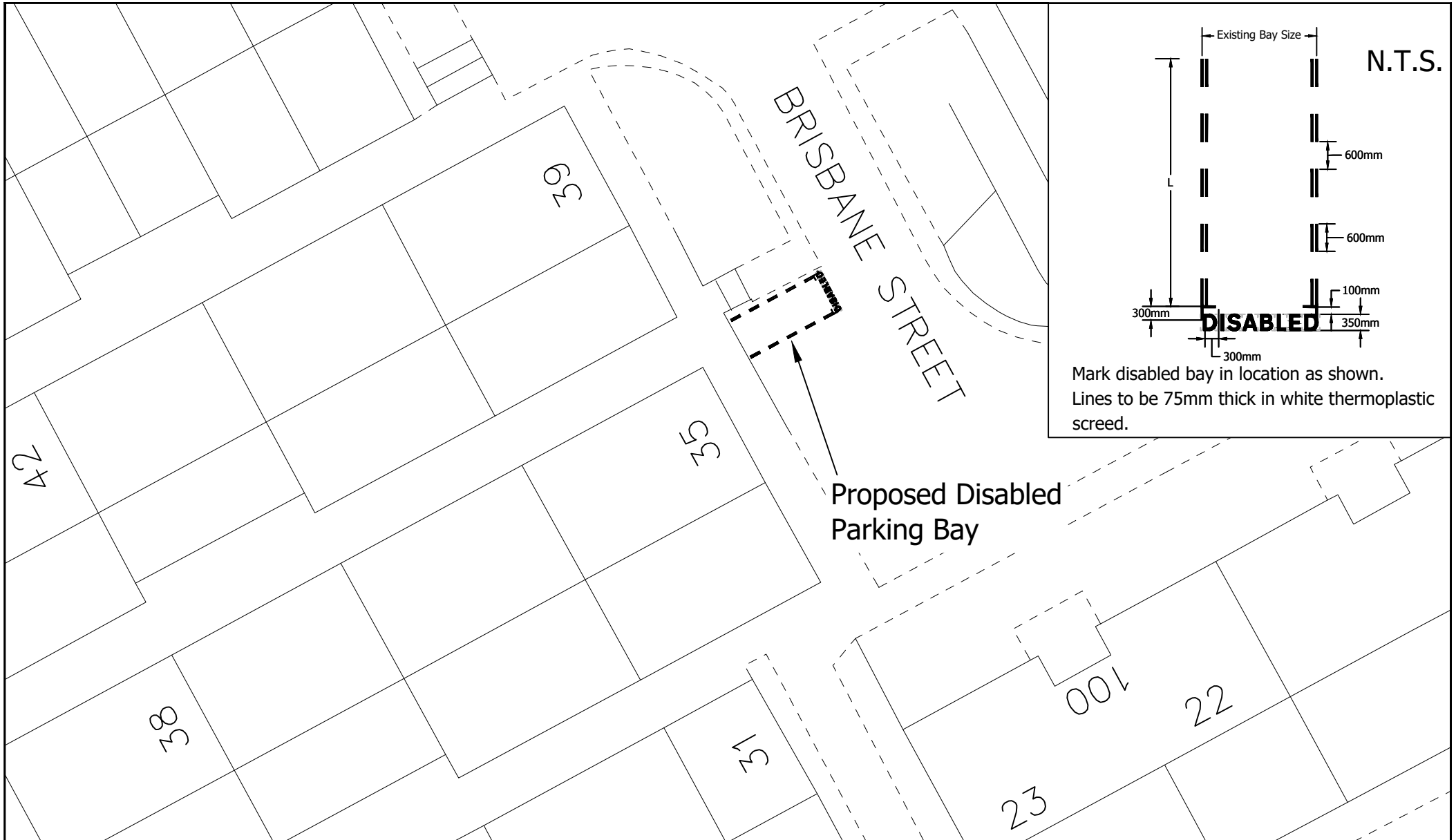
ROADS & TRANSPORTATION MANAGER  
WHITEHILL SERVICE CENTRE  
WHITEHILL INDUSTRIAL ESTATE  
BATHGATE EH48 2EP  
TEL 01506 282351

TRANSPORTATION  
ROAD SAFETY &  
TRAFFIC MANAGEMENT

DATE:- 08/08/2023  
SCALE:- NTS

DRAWN BY:- N.Mann  
CHECKED BY:-

Drg. No.:- TRS/DIS/3653



DATA LABEL:- TRS/DIS/3654

WEST LOTHIAN COUNCIL  
OPERATIONAL SERVICES

Proposed Disabled Parking Bay  
38 Brisbane Road  
Livingston



Based upon the Ordnance Survey mapping with the permission of the Controller of Her Majesty's Stationery Office © Crown copyright. Unauthorized reproduction infringes Crown copyright and may lead to prosecution or civil proceedings.  
Licence No.: AC0000849533.

ROADS & TRANSPORTATION MANAGER  
WHITEHILL SERVICE CENTRE  
WHITEHILL INDUSTRIAL ESTATE  
BATHGATE EH48 2EP  
TEL 01506 282351

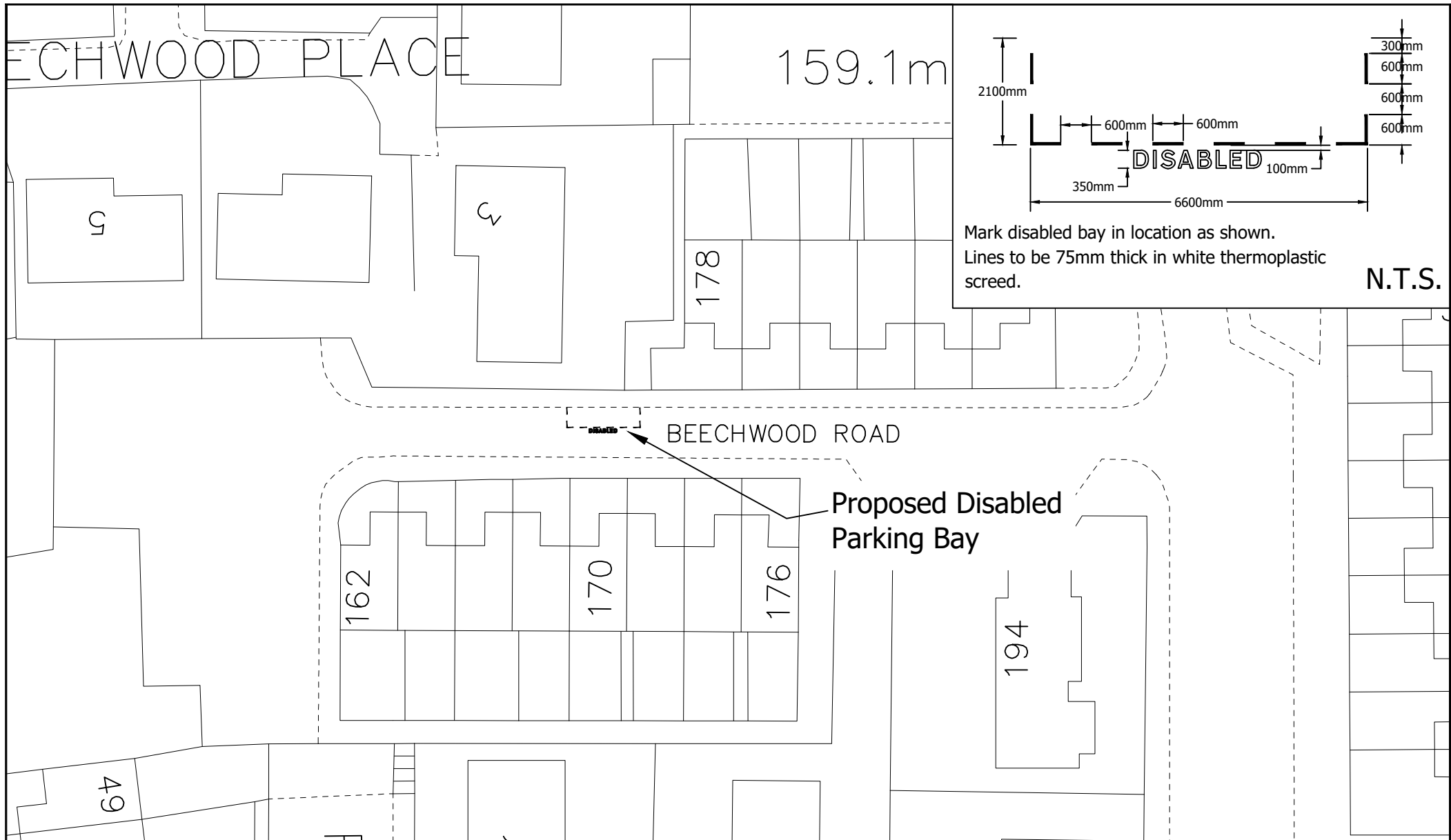
TRANSPORTATION  
ROAD SAFETY &  
TRAFFIC MANAGEMENT

DATE:- 20/09/2023  
SCALE:- NTS

DRAWN BY:- N.Mann  
CHECKED BY:-

Drg. No.:- TRS/DIS/3654





DATA LABEL:- TRS/DIS/3655

WEST LoTHIAN COUNCIL  
OPERATIONAL SERVICES

Proposed Disabled Parking Bay  
170 Beechwood Road  
Blackburn



Based upon the Ordnance Survey mapping with the permission of the Controller of Her Majesty's Stationery Office © Crown copyright. Unauthorized reproduction infringes Crown copyright and may lead to prosecution or civil proceedings.  
Licence No.: AC0000849533.

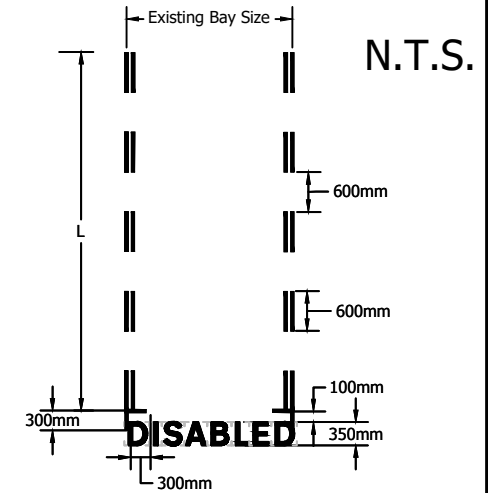
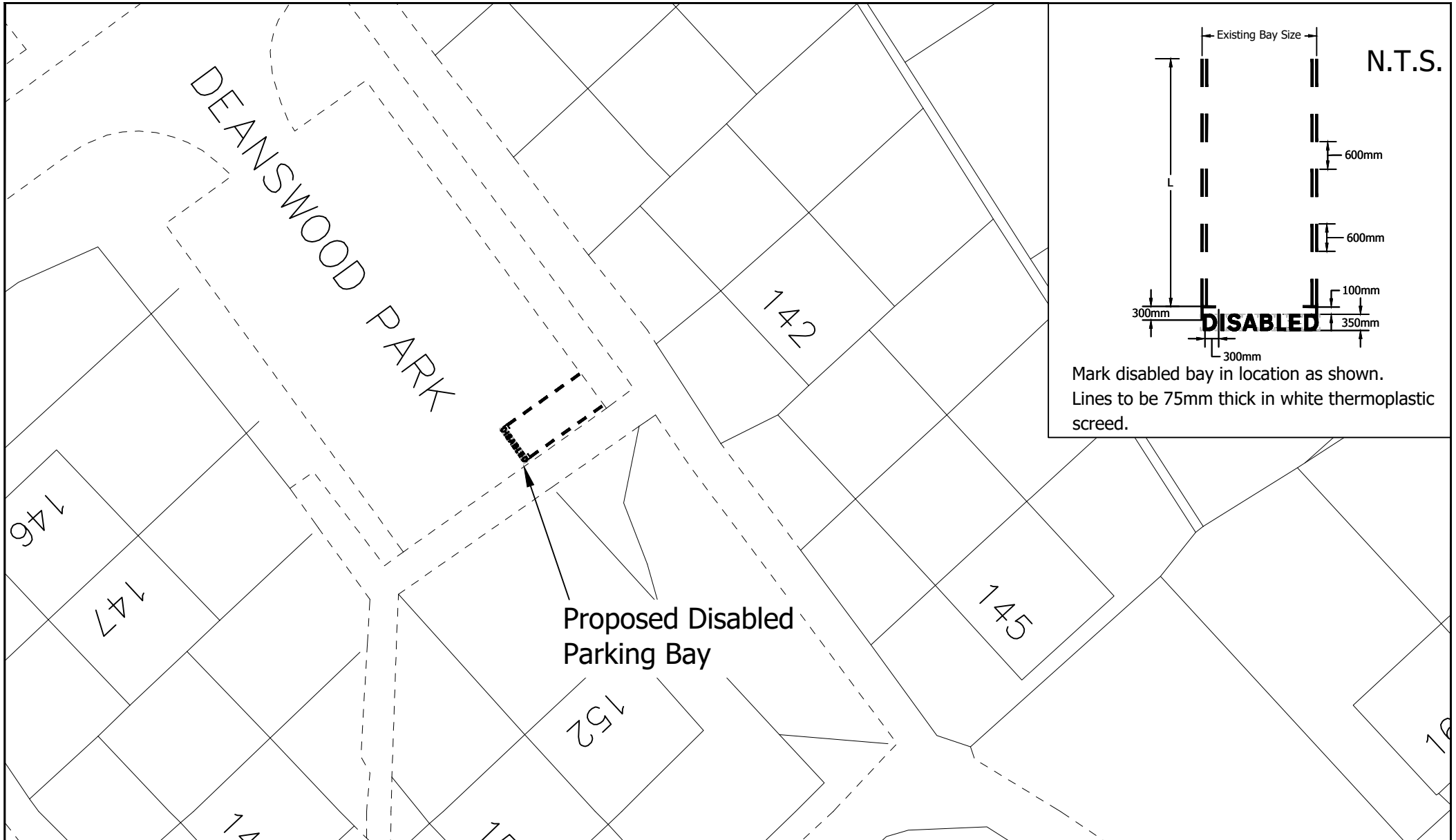
ROADS & TRANSPORTATION MANAGER  
WHITEHILL SERVICE CENTRE  
WHITEHILL INDUSTRIAL ESTATE  
BATHGATE EH48 2EP  
TEL 01506 282351

TRANSPORTATION  
ROAD SAFETY &  
TRAFFIC MANAGEMENT

DATE:- 20/09/2023  
SCALE:- NTS

DRAWN BY:- N.Mann  
CHECKED BY:-

Drg. No.:- TRS/DIS/3655



Mark disabled bay in location as shown.  
Lines to be 75mm thick in white thermoplastic  
screed.

DATA LABEL:- TRS/DIS/3657

WEST LOTHIAN COUNCIL  
OPERATIONAL SERVICES

Proposed Disabled Parking Bay  
145 Deanswood Park  
Livingston



Based upon the Ordnance Survey mapping with the permission of the  
Controller of Her Majesty's Stationery Office © Crown copyright. Unauthorized  
reproduction infringes Crown copyright and may lead to prosecution or civil  
proceedings.  
Licence No.: AC0000849533.

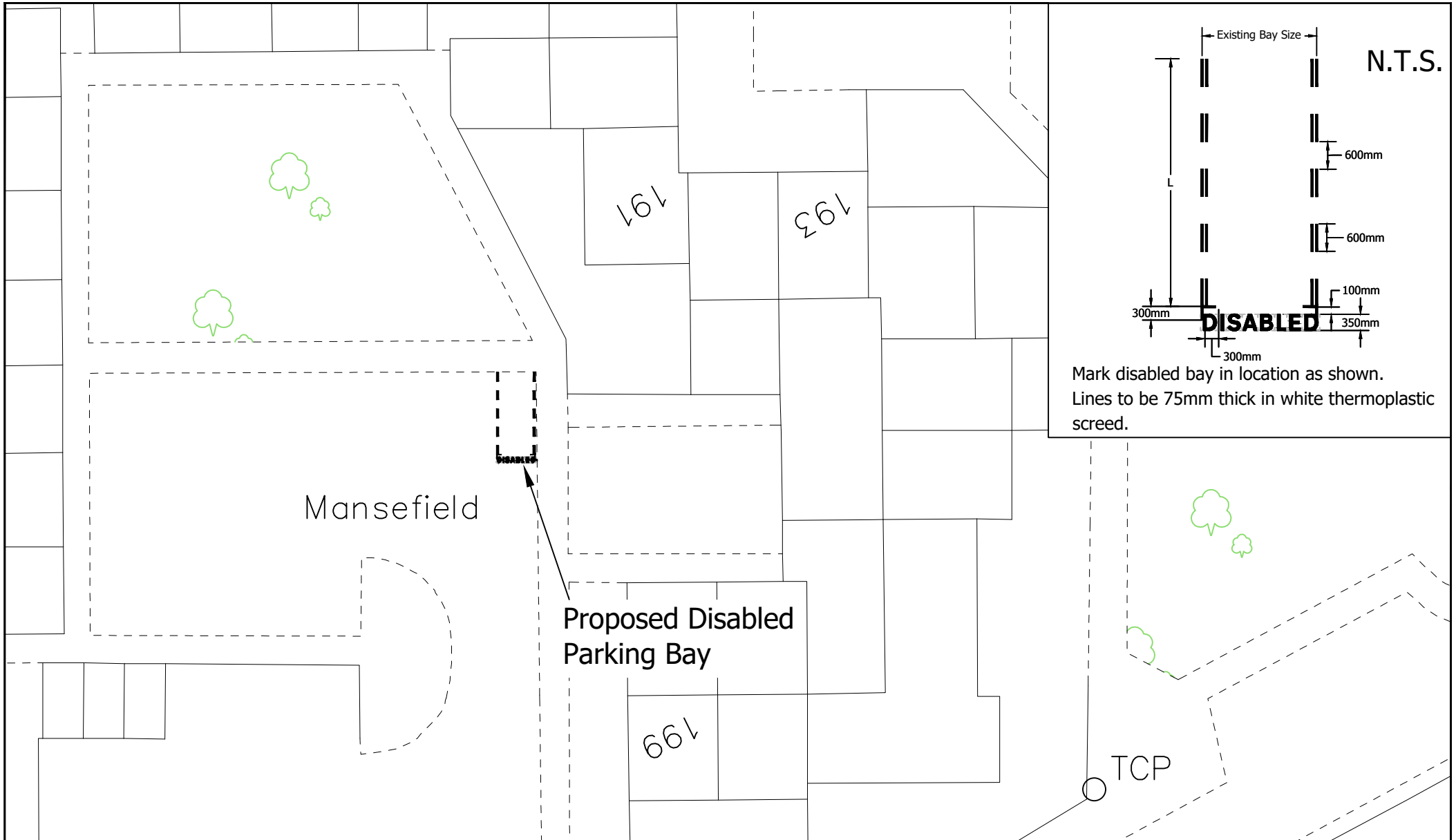
ROADS & TRANSPORTATION MANAGER  
WHITEHILL SERVICE CENTRE  
WHITEHILL INDUSTRIAL ESTATE  
BATHGATE EH48 2EP  
TEL 01506 282351

TRANSPORTATION  
ROAD SAFETY &  
TRAFFIC MANAGEMENT

DATE:- 20/09/2023  
SCALE:- NTS

DRAWN BY:- N.Mann  
CHECKED BY:-

Drg. No.:- TRS/DIS/3657



DATA LABEL:- TRS/DIS/3658

WEST LOTHIAN COUNCIL  
OPERATIONAL SERVICES

Proposed Disabled Parking Bay  
191 Mansefield  
East Calder



Based upon the Ordnance Survey mapping with the permission of the Controller of Her Majesty's Stationery Office © Crown copyright. Unauthorized reproduction infringes Crown copyright and may lead to prosecution or civil proceedings.  
Licence No.: AC0000849533.

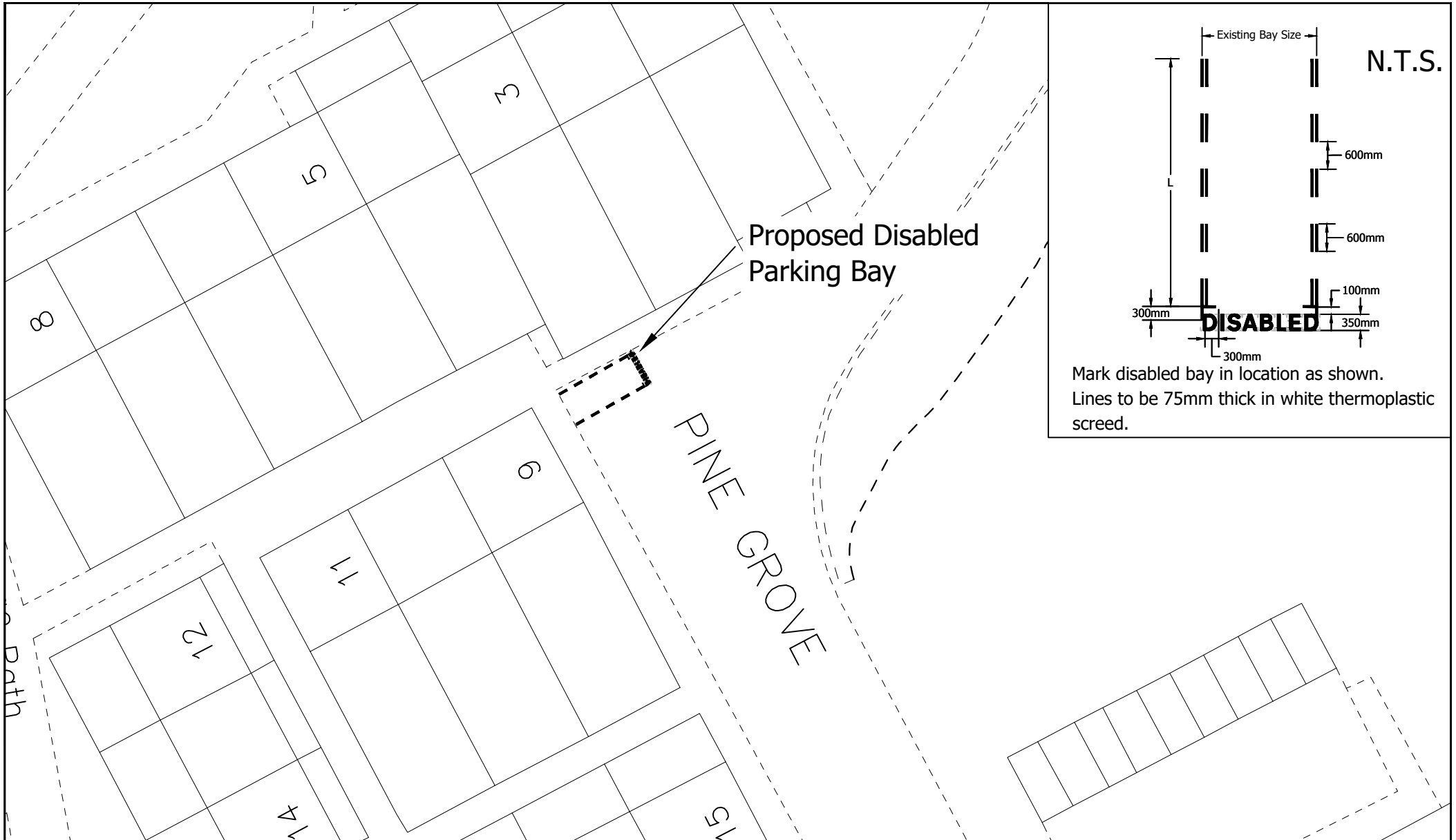
ROADS & TRANSPORTATION MANAGER  
WHITEHILL SERVICE CENTRE  
WHITEHILL INDUSTRIAL ESTATE  
BATHGATE EH48 2EP  
TEL 01506 282351

TRANSPORTATION  
ROAD SAFETY &  
TRAFFIC MANAGEMENT

DATE:- 20/09/2023  
SCALE:- NTS

DRAWN BY:- N.Mann  
CHECKED BY:-

Drg. No.:- TRS/DIS/3658



DATA LABEL:- TRS/DIS/3659

WEST LOTHIAN COUNCIL  
OPERATIONAL SERVICES

Proposed Disabled Parking Bay  
12 Pine Grove  
Livingston



Based upon the Ordnance Survey mapping with the permission of the Controller of Her Majesty's Stationery Office © Crown copyright. Unauthorized reproduction infringes Crown copyright and may lead to prosecution or civil proceedings.  
Licence No.: AC0000849533.

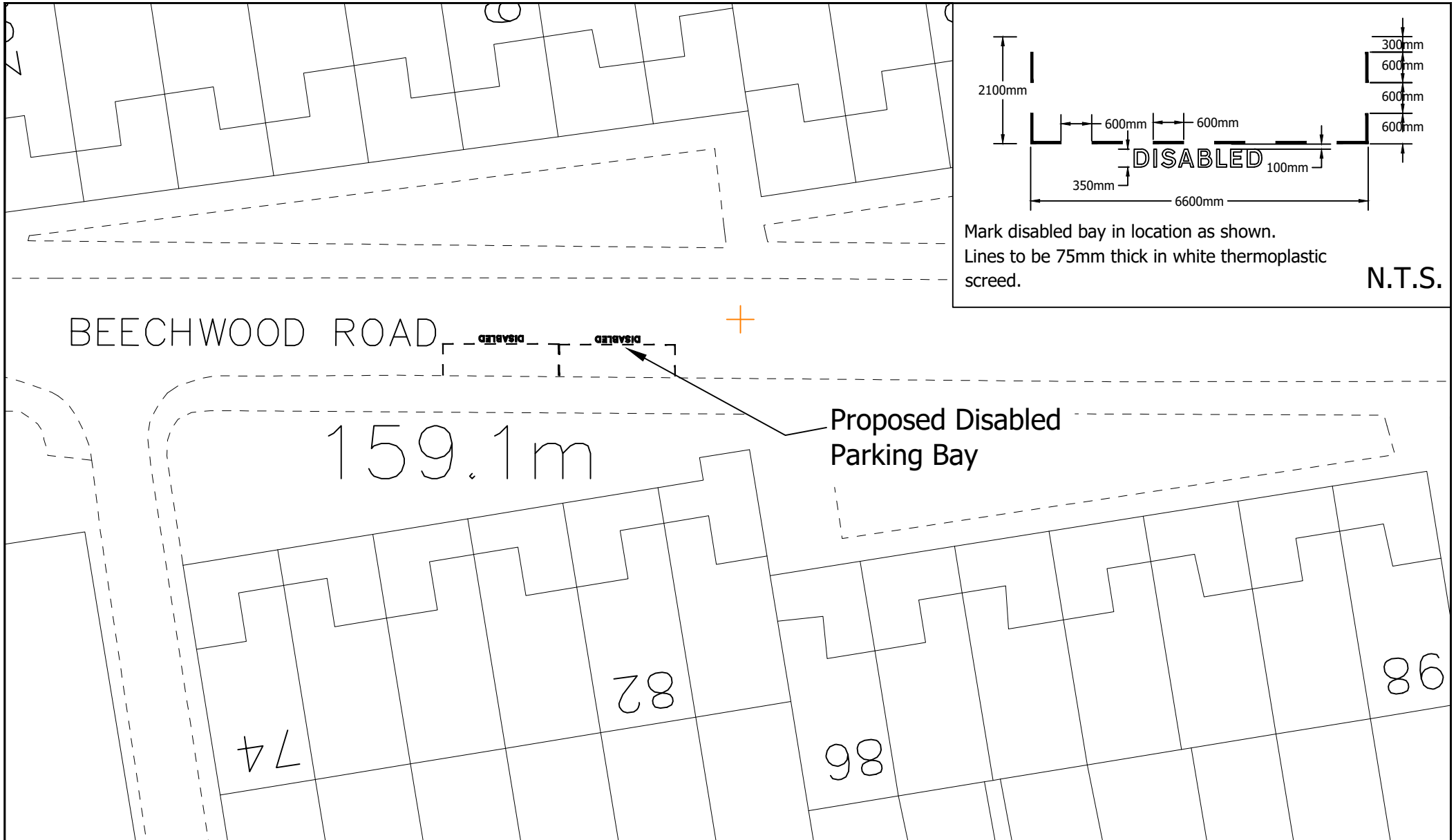
ROADS & TRANSPORTATION MANAGER  
WHITEHILL SERVICE CENTRE  
WHITEHILL INDUSTRIAL ESTATE  
BATHGATE EH48 2EP  
TEL 01506 282351

TRANSPORTATION  
ROAD SAFETY &  
TRAFFIC MANAGEMENT

DATE:- 20/09/2023  
SCALE:- NTS

DRAWN BY:- N.Mann  
CHECKED BY:-

Drg. No.: TRS/DIS/3659



Mark disabled bay in location as shown.  
Lines to be 75mm thick in white thermoplastic  
screed.

N.T.S.

DATA LABEL:- TRS/DIS/3666

WEST LOTHIAN COUNCIL  
OPERATIONAL SERVICES

Proposed Disabled Parking Bay  
82 Beechwood Road  
Blackburn



Based upon the Ordnance Survey mapping with the permission of the  
Controller of Her Majesty's Stationery Office © Crown copyright. Unauthorized  
reproduction infringes Crown copyright and may lead to prosecution or civil  
proceedings.  
Licence No.: AC0000849533.

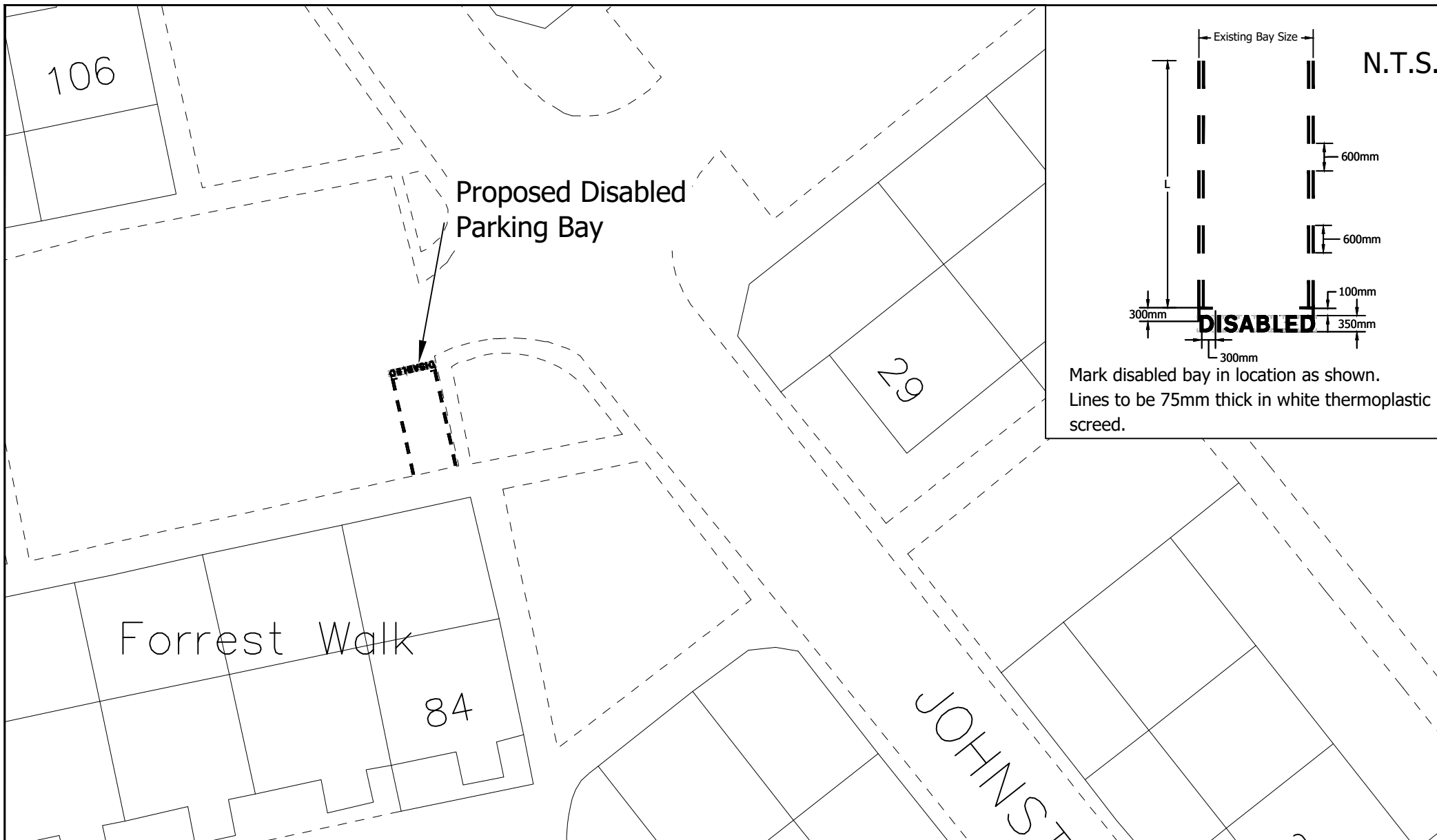
ROADS & TRANSPORTATION MANAGER  
WHITEHILL SERVICE CENTRE  
WHITEHILL INDUSTRIAL ESTATE  
BATHGATE EH48 2EP  
TEL 01506 282351

TRANSPORTATION  
ROAD SAFETY &  
TRAFFIC MANAGEMENT

DATE:- 20/09/2023  
SCALE:- NTS

DRAWN BY:- N.Mann  
CHECKED BY:-

Drg. No.: TRS/DIS/3666



DATA LABEL:- TRS/DIS/3668

WEST LOTHIAN COUNCIL  
OPERATIONAL SERVICES

Proposed Disabled Parking Bay  
84 Forrest Walk  
Uphall



Based upon the Ordnance Survey mapping with the permission of the Controller of Her Majesty's Stationery Office © Crown copyright. Unauthorized reproduction infringes Crown copyright and may lead to prosecution or civil proceedings.  
Licence No.: AC0000849533.

ROADS & TRANSPORTATION MANAGER  
WHITEHILL SERVICE CENTRE  
WHITEHILL INDUSTRIAL ESTATE  
BATHGATE EH48 2EP  
TEL 01506 282351

TRANSPORTATION  
ROAD SAFETY &  
TRAFFIC MANAGEMENT

DATE:- 20/09/2023  
SCALE:- NTS

DRAWN BY:- N.Mann  
CHECKED BY:-

Drg. No.:- TRS/DIS/3668