

Environment Act 1995 Part IV Section 83(1)

The West Lothian Council

The West Lothian Council (Broxburn) Air Quality Management Area Order 2011

The West Lothian Council, incorporated under the Local Government Etc (Scotland) Act 1994 and having its Headquarters at West Lothian Civic Centre, Howden South Road, Livingston in exercise of the powers conferred upon it by Section 83(1) of the Environment Act 1995, hereby makes the following Order.

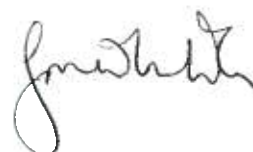
This Order may be cited/referred to as The West Lothian Council (Broxburn) Air Quality Management Area Order 2011 and shall come into effect on 31 March 2011.

The area shown outlined on the attached map in red is to be designated as an air quality management area (the designated area). The designated area incorporates West Main Street eastwards from, but not including the junction with School Road, Buchan Lane (part), Station Road (part), Greendykes Road (part), Strathbrock Place (part), East Main Street, Primrose Court (part), Easter Road (part), Dunnet Way (part), Hunter Gardens, A89 eastwards from Hunter Gardens to western boundary of service station, Broxburn, all in the County of West Lothian. The map may be viewed on-line and at West Lothian Civic Centre, Howden South Road, Livingston during the normal hours of business.

This Area is designated in relation to a (1) breach of the PM₁₀ (18 micrograms per cubic metre or less, when expressed as an annual mean) objective as specified in entry number 9A in the Air Quality Objectives Table contained in the Schedule to The Air Quality (Scotland) Regulations 2000 as amended by The Air Quality (Scotland) Amendment Regulations 2002. ("PM₁₀" is defined in The Air Quality (Scotland) Regulations 2000 as meaning particulate matter which passes through a size-selective inlet with 50% efficient cut-off at 10 µm aerodynamic diameter) and (2) breach of the Nitrogen dioxide (40 micrograms per cubic metre or less, when expressed as an annual mean) objective as specified in entry number 7 in the Air Quality Objectives Table contained in the Schedule to The Air Quality (Scotland) Regulations 2000.

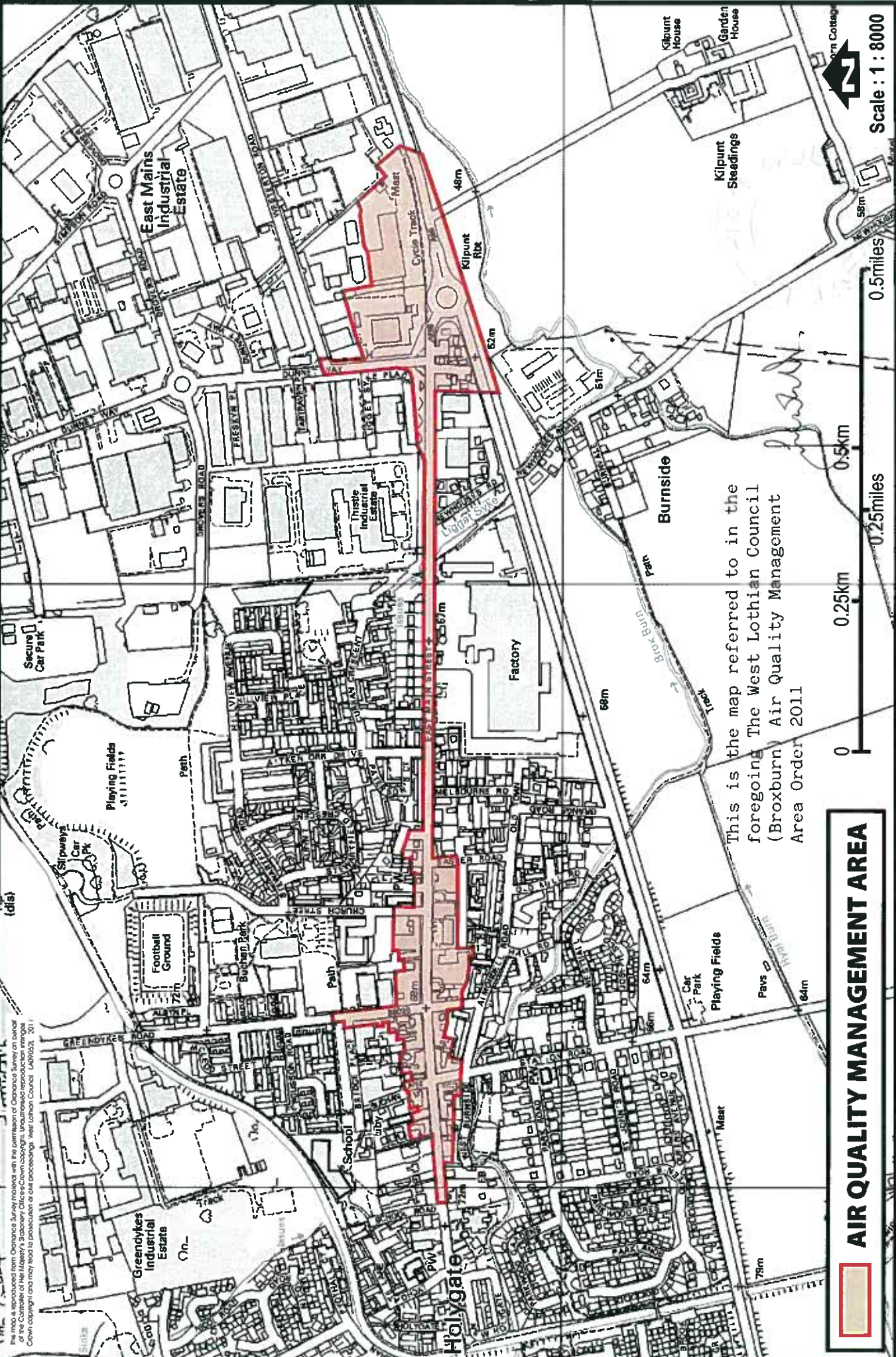
This Order shall remain in force until it is varied or revoked by a subsequent order.

The Common Seal of The West Lothian Council was hereto affixed on 29 March 2011 and this Order was signed at Livingston on said date on behalf of said Council by Julie Marie Whitelaw, Chief Solicitor.



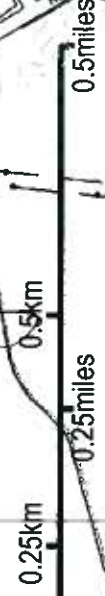
BROXBURN AIR QUALITY MANAGEMENT AREA 2011

The map is reproduced from Ordnance Survey material with the permission of Ordnance Survey on behalf of the Controller of Her Majesty's Stationery Office. Crown copyright and may be reproduced in any form, electronic or mechanical, including photocopying, recording, and by any information storage and retrieval system, without permission in writing from the Controller.



This is the map referred to in the foregoing The West Lothian Council (Broxburn) Air Quality Management Area Order 2011

AIR QUALITY MANAGEMENT AREA



Scale : 1 : 8000