







## Countryside






### POLICIES

	SPECIAL AREA OF CONSERVATION	ENV3
	SPECIAL PROTECTION AREA	ENV3
	NATURE RESERVE	ENV4
	SITE OF SPECIAL SCIENTIFIC INTEREST (SSSI)	ENV4
	AREA OF SPECIAL AGRICULTURAL IMPORTANCE	ENV9
	TREE PRESERVATION ORDER	ENV14
	UNION CANAL TOWPATH	ENV18
	AREA OF GREAT LANDSCAPE VALUE	ENV19 - 20
	AREA OF SPECIAL LANDSCAPE CONTROL	ENV21
	COUNTRYSIDE BELT	ENV22 - 23
	ASSERTED & VINDICATED RIGHTS OF WAY AND OTHER PATHS TO BE PROTECTED	ENV26
	PROPOSED RECREATIONAL ROUTES (INDICATIVE)	ENV27
	LAND WEST OF LINE SUITABLE FOR VERY LOW DENSITY HOUSING	ENV35
	EXCEPTIONAL DEVELOPMENT CIRCUMSTANCES	ENV38 - 39



## Heritage

	SCHEDULED MONUMENT	HER12 - 14
	CONSERVATION AREA	HER17 - 20
	DEVELOPMENT RESTRICTION (THE RIGS)	HER21
	DESIGNED GARDENS & LANDSCAPES	HER22 - 23
	ROYAL PARK & PEEL	HER24
	AREA OF SPECIAL CONTROL	HER25







## Employment

	PROVEN SITES OF NATIONAL IMPORTANCE	EM1
	EMPLOYMENT SITES	EM2
	CORE DEVELOPMENT AREA	EM3
	LONG TERM EMPLOYMENT OPPORTUNITY	EM4
	EMPLOYMENT AREA BOUNDARY	EM5 - 6

## Housing



	HOUSING ALLOCATION	HOU1
	SETTLEMENT BOUNDARY	HOU2

## Transport









	SAFEGUARDED CYCLE ROUTE	TRAN9 - 10
	SITE FOR BUS FACILITY WITH PARK & RIDE	TRAN18 - 19
	SAFEGUARDING FOR RAIL RE-OPENING OR IMPROVEMENTS	TRAN22
	SITE FOR PARK & RIDE AT RAILWAY STATIONS	TRAN22 - 25
	SITE FOR SAFEGUARDED NEW OR EXTENDED RAILWAY STATION	TRAN22 - 25
	POTENTIAL CLOSURE - KIRKNEWTON LEVEL CROSSING	TRAN24

## Transport (continued)

### POLICIES

	MOTORWAY JUNCTION SAFEGUARDED	TRAN27 - 28
	SAFEGUARDED ROAD LINE (INDICATIVE)	TRAN29 - 30




## Town centres & retailing

	LIVINGSTON TOWN CENTRE BOUNDARY	TC2
	SITES FOR TOWN CENTRE USES	TC2,3,7
	PROPOSED CIVIC CENTRE	TC4
	SITE FOR BULKY GOODS	TC6a
	OTHER TOWN CENTRES	TC7,12,13
	LOCAL NEIGHBOURHOOD CENTRE	TC13
	LOCAL RETAIL CENTRE (BLACKRIDGE)	TC13
	CHANGE OF USE TO CLASS 2 USES RESTRICTED	TC15



## Community, sports & education facilities and open space

	LAND SAFEGUARDED FOR OPEN SPACE	COM2
	POTENTIAL FOR DEVELOPMENT & ENVIRONMENTAL IMPROVEMENTS OPPORTUNITY	COM2a
	DEVELOPMENT OPPORTUNITY	COM2b
	PROPOSED RURAL PARK / COMMUNITY WOODLAND	COM5 - 6
	COMMUNITY / HEALTH CENTRE SAFEGUARD	COM7
	EDUCATION / COMMUNITY SAFEGUARD	COM8(&1)
	SAFEGUARDED FOR CEMETERY USE	COM9
	SAFEGUARDED FOR CREMATORIUM	COM10
	SITE FOR M8 ART PROJECT	COM12
	PROPOSED PRISON SITE	COM15






## Natural resources, waste management and renewable energy

	SEARCH AREA FOR OPENCASTING	NWR3
	WASTE MANAGEMENT SITES	NWR13 - 14
	SEARCH AREA FOR WIND FARMS	NWR29

## Implementation

	WATER COURSE PRONE TO FLOODING	IMP7
	ROUTE OF WILTON - GRANGEMOUTH BP ETHYLENE PIPELINE (See Map 6)	IMP12

## Miscellaneous

	MIXED USE AREA (CDA's)
	AREAS OUTWITH WEST LOTHIAN
	AREAS SHOWN AT 1 : 12500 SCALE
	SITE ALSO INCLUDED IN AREA OF GREAT LANDSCAPE VALUE
	SITE ALSO INCLUDED IN COUNTRYSIDE BELT